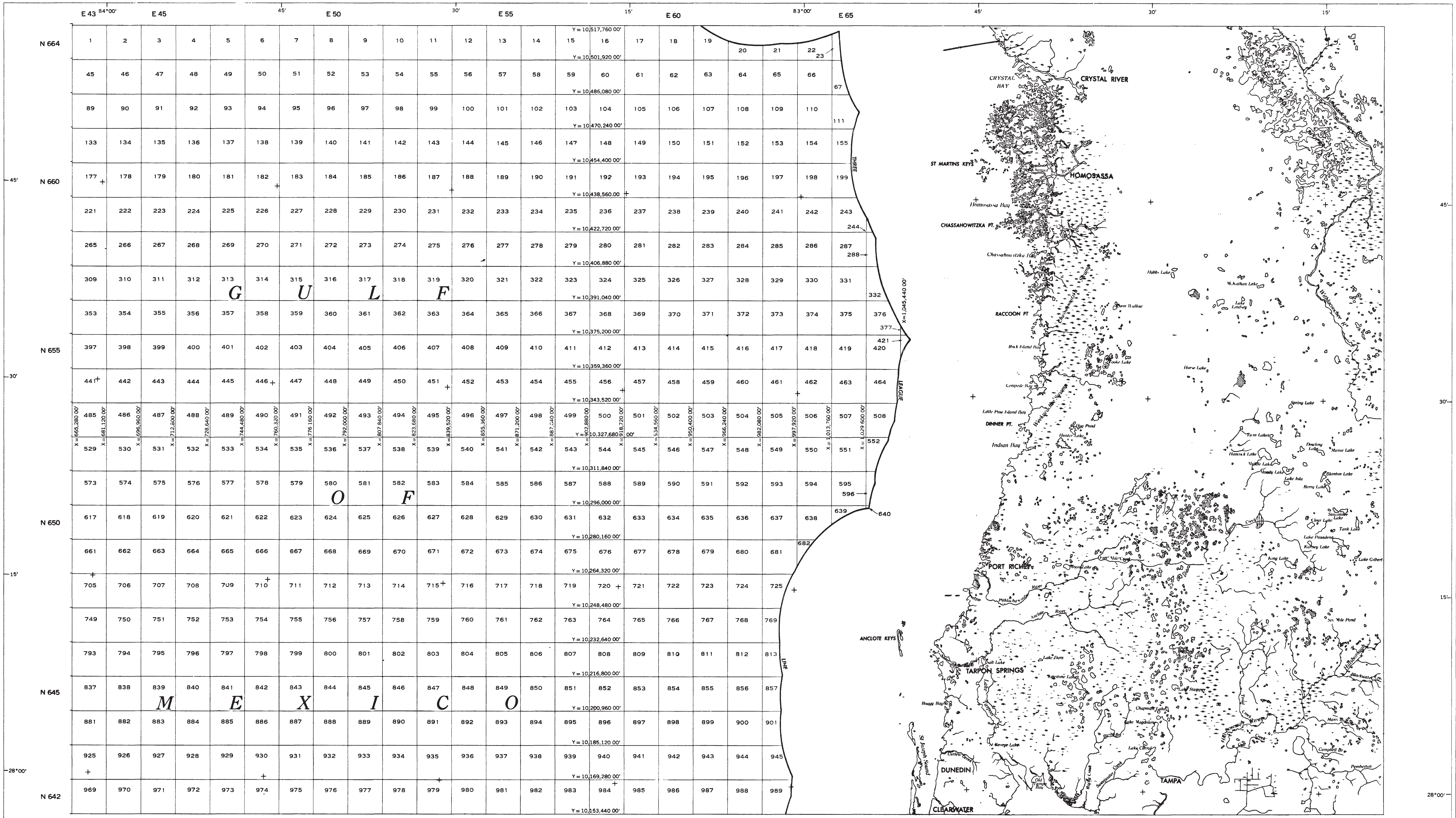

All blocks are based on the Universal Transverse Mercator Grid System, Zone 17 with X origin = 1,640,416 67 feet (500,000 international meters), at 81° West Longitude, and Y origin = 0 feet at 0° Latitude Each regular block contains 5,760 acres The areas of the fractional blocks abutting the three league line have not been determined

The identification of the blocks is based on numerical sequences of N (North) starting at Y = 0 and E (East) starting at X = 0 Example N 986–E 74

Onshore planimetric base compilation is from the National Topographic Map 1.250,000 series with the coastline revised to agree with current official nautical charts.

This revised diagram supersedes protraction diagram NH 17-10 TARPON SPRINGS approved October 10,1972, revised and approved December 2, 1976

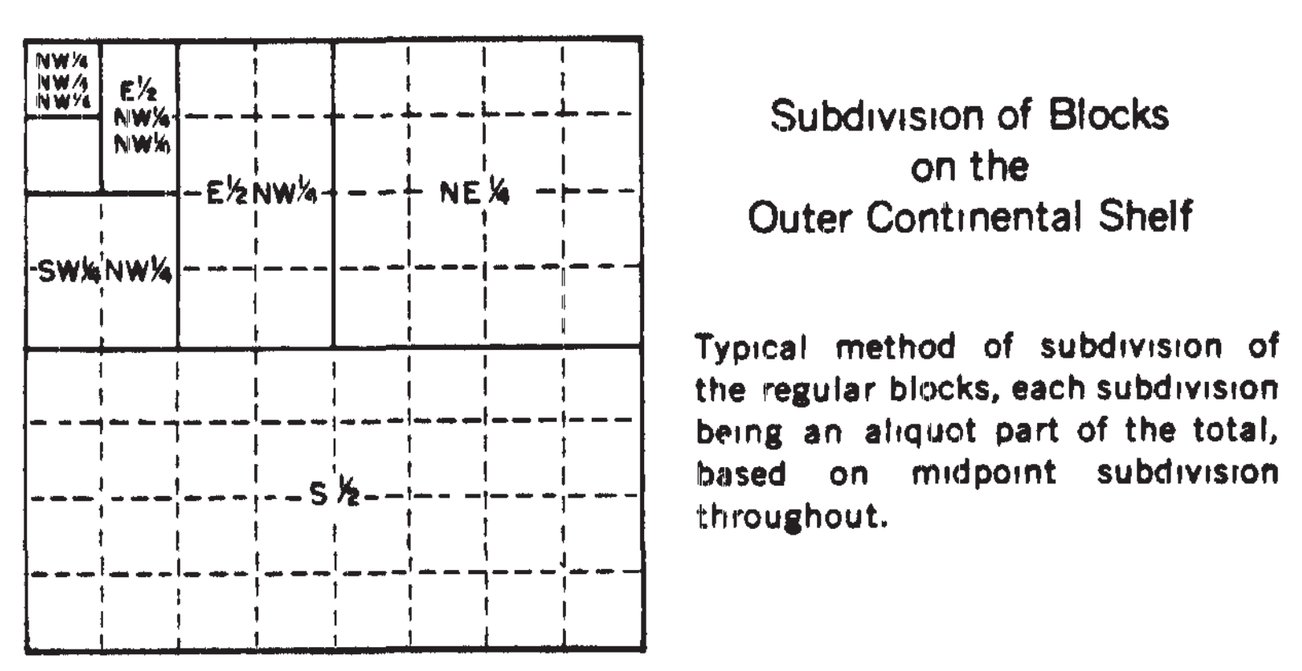

Subdivision of Blocks on the Outer Continental Shelf

Typical method of subdivision of the regular blocks, each subdivision being an aliquot part of the total, based on midpoint subdivision throughout.

UNITED STATES DEPARTMENT OF THE INTERIOR
MINERALS MANAGEMENT SERVICE
OUTER CONTINENTAL SHELF OFFICIAL PROTRACTION DIAGRAM

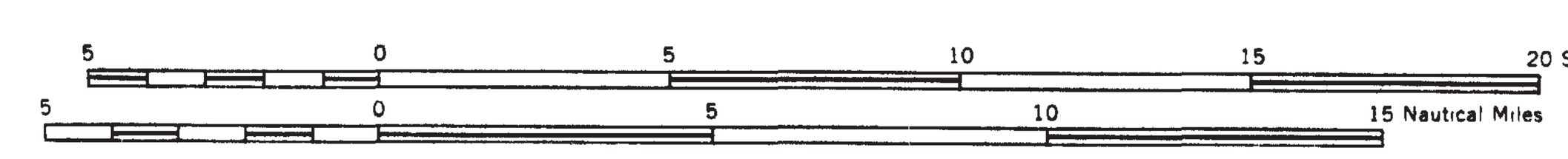

LOCATION DIAGRAM

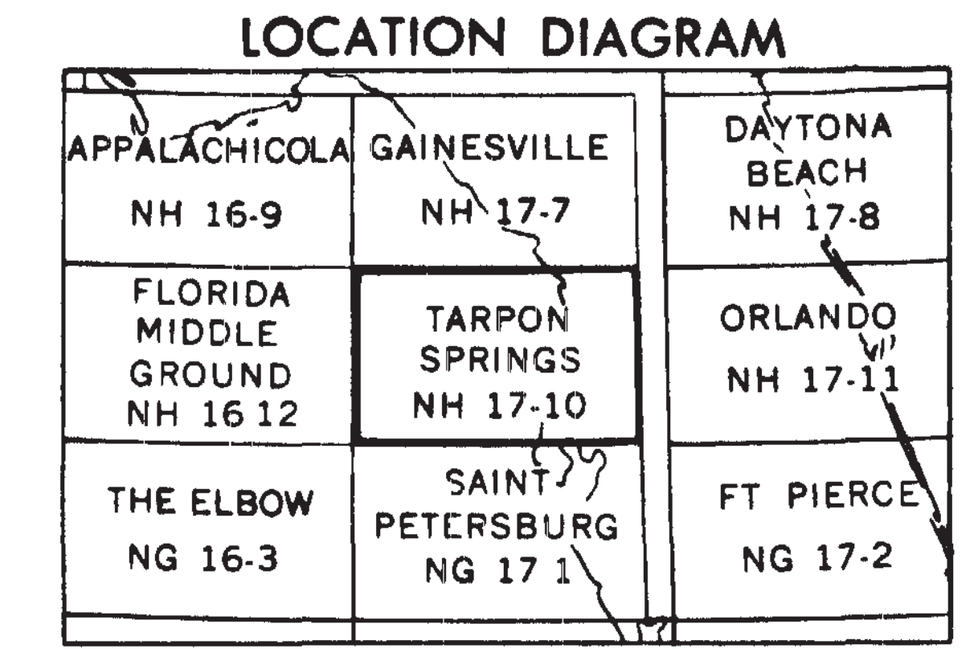

This diagram is prepared in accordance with 30 CFR 256 8

For the Director

Leland J. Thormahlen (ACTING)

Chief, Outer Continental Shelf Survey Group

Denver, Colorado Date June 2, 1983

84°00′ 45′ 30′ 15′ 83°00′ 45′ 30′ 15′

REVISED