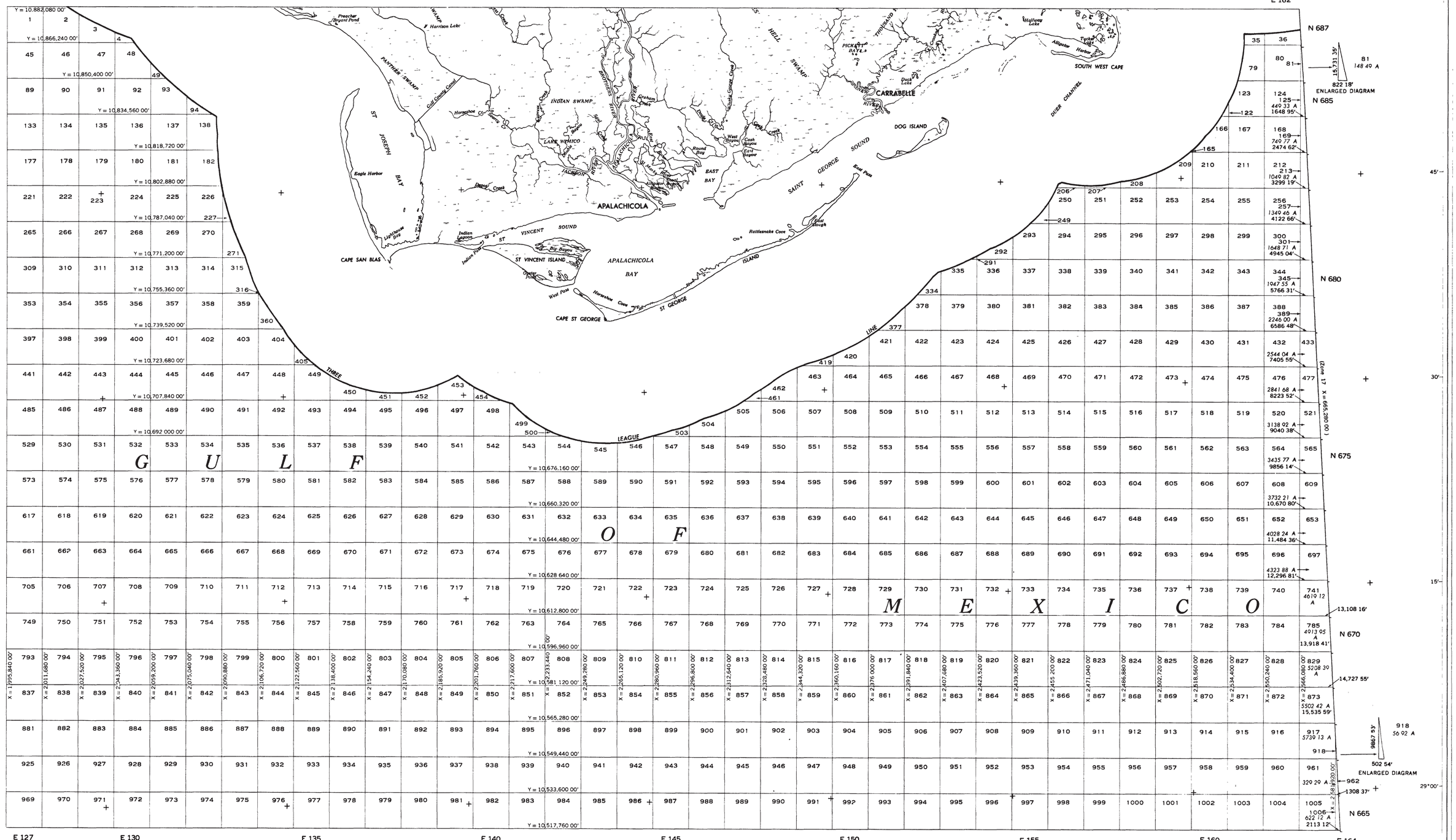


All blocks are based on the Universal Transverse Mercator Grid System, Zone 16 with X origin = 1,640,416 67 feet (500 000 international meters), at 87° West Longitude, and Y origin = 0 feet at 0° Latitude. Each regular block contains 5 760 acres. The areas of the irregular blocks abutting grid zone change lines are as shown. The areas of the fractional blocks abutting the three league line from the Florida coast line have not been determined.

The identification of the blocks is based on numerical sequences of N (North) starting at Y = 0 and E (East) starting at X = 0. Example N 986–E 74.

Onshore planimetric base compilation is from the National Topographic Map 1 250,000 series with the coastline revised to agree with current official nautical charts.

This revised diagram supersedes protraction diagram NH 16-9 APALACHICOLA approved October 10, 1972 and revised August 1,1973, revised and approved January 15, 1976

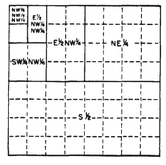


Subdivision of Blocks on the Outer Continental Shelf

Typical method of subdivision of the regular blocks, each subdivision being an aliquot part of the total, based on midpoint subdivision throughout

UNITED STATES DEPARTMENT OF THE INTERIOR
MINERALS MANAGEMENT SERVICE

OUTER CONTINENTAL SHELF OFFICIAL PROTRACTION DIAGRAM

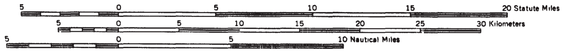


LOCATION DIAGRAM

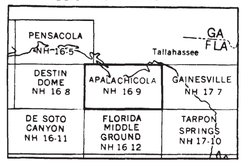


This diagram is prepared in accordance with 30 CFR 256 8

For the Director

(ACTING)

Chief, Outer Continental Shelf Survey Group

Denver, Colorado Date June 2, 1983

REVISED