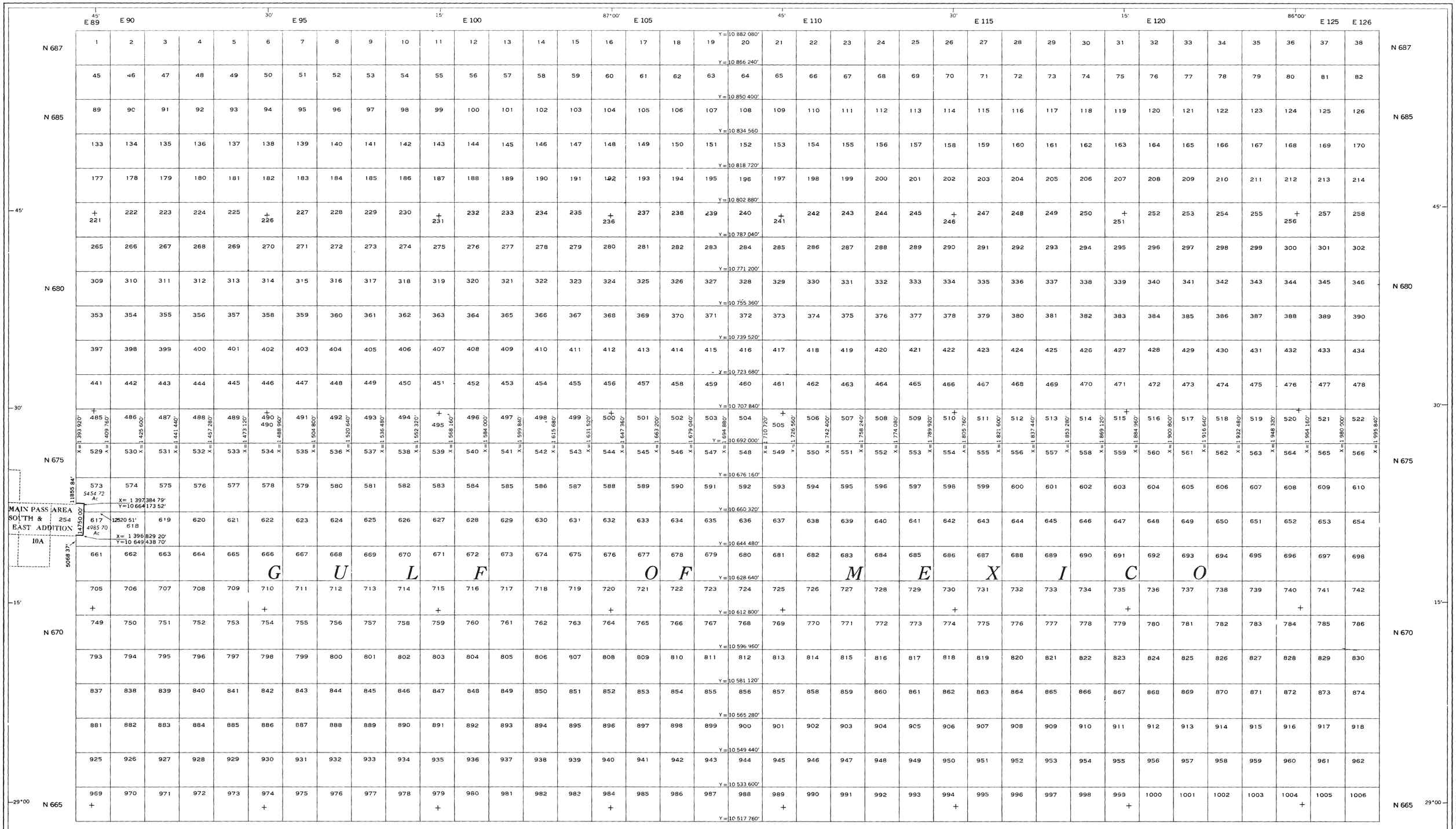

All blocks are based on the Universal Transverse Mercator Grid System, Zone 16 with X origin = 1,640,416 67 feet (500,000 international meters), at 87°West Longitude, and Y origin = 0 feet at 0° Latitude Each regular block contains 5,760 acres The areas of the irregular blocks abutting leasing blocks under Louisiana leasing system are as shown

The identification of the blocks is based on numerical sequences of N (North) starting at Y = 0 and E (East) starting at X = 0 Example N 986–E 74

This revised diagram supersedes protraction diagram NH 16-8 PENSACOLA SOUTH NO 1 approved October 10,1972 and revised August 1,1973

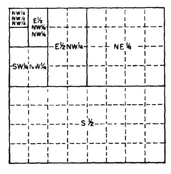

Subdivision of Blocks on the Outer Continental Shelf

Typical method of subdivision of the regular blocks, each subdivision being an aliquot part of the total, based on midpoint subdivision throughout

UNITED STATES DEPARTMENT OF THE INTERIOR
BUREAU OF LAND MANAGEMENT

OUTER CONTINENTAL SHELF OFFICIAL PROTRACTION DIAGRAM

5 0 5 10 15 20 Statute Miles

5 0 5 10 15 Nautical Miles

LOCATION DIAGRAM

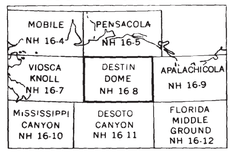

This diagram is prepared in accordance with 43 CFR 3301.1

For the Director

Bernard W. Talley

Chief, Division of Cadastral Survey

Washington, D C Date December 2, 1976

REVISED

☆ U S GOVERNMENT PRINTING OFFICE 1979—773 987