All blocks are based on the Universal Transverse Mercator Grid System, Zone 16 with X origin = 1,640,416.67 feet. (500,000 international meters), at 87° West Longitude, and Y origin = 0 feet at 0° Latitude. Each regular block contains 5,760 acres. The areas of the irregular blocks abutting the west boundary of State of Florida's submerged lands are shown.

The areas of the fractional blocks abutting the state seaward boundary have been determined and are as depicted on the Supplemental Official Block Diagrams.

The coordinate values appearing on this document were derived using the North American Datum of 1927.

The identification of the blocks is based on numerical sequences of N (North) starting at Y = 0 and E (East) starting at X = 0. Example: N 986–E 74.

Onshore planimetric base compilation is from the National Topographic Map 1:250,000 series with the coastline revised to agree with current official nautical charts.

This revised diagram supersedes protraction diagram NH 16-5 PENSACOLA approved October 10, 1972, revised and approved December 2, 1976 and revised June 2, 1983, and revised as of November 8, 1988, December 13, 1988, May 10, 1991.

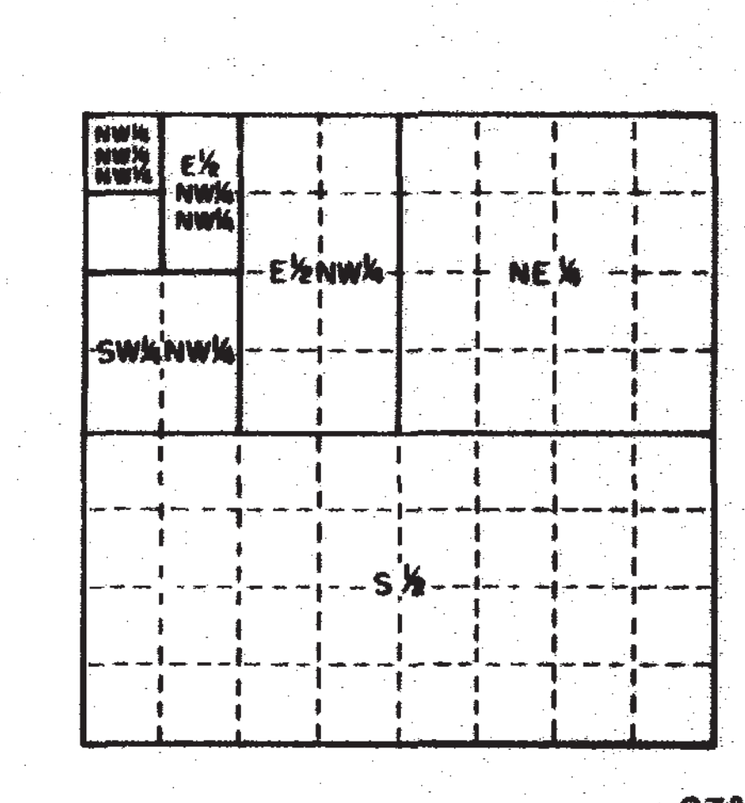

Subdivision of Blocks on the Outer Continental Shelf

Typical method of subdivision of the regular blocks, each subdivision being an aliquot part of the total, based on midpoint subdivision throughout.

UNITED STATES DEPARTMENT OF THE INTERIOR
MINERALS MANAGEMENT SERVICE

OUTER CONTINENTAL SHELF OFFICIAL PROTRACTION DIAGRAM

Scale 1:250 000

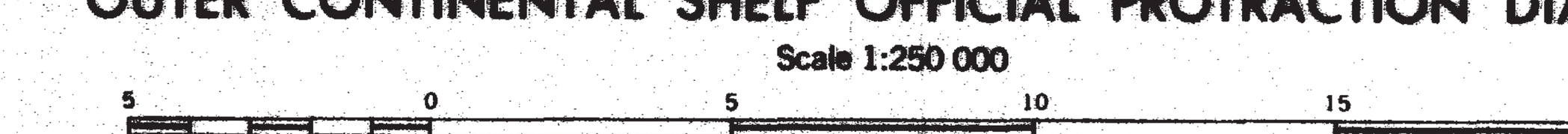

NORTH AMERICAN DATUM 1927

LOCATION DIAGRAM

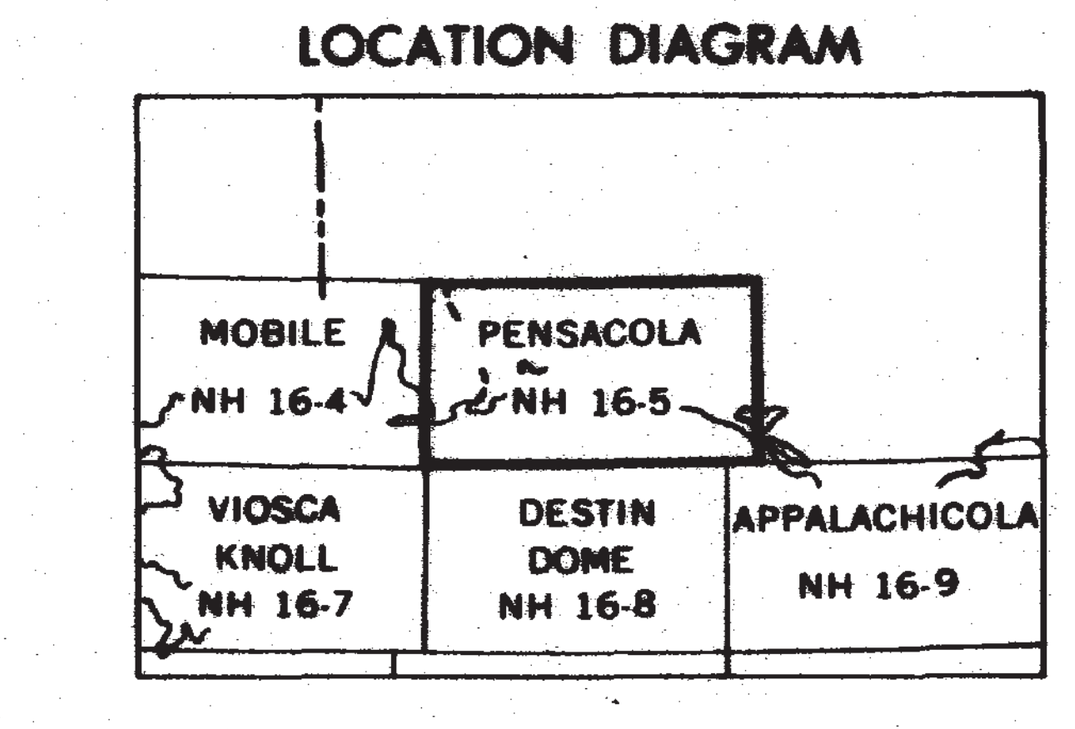

This diagram is prepared in accordance with 30 CFR 256.8

For the Director

Chief, Outer Continental Shelf Mapping and Survey Group

Denver, Colorado Date February 23, 1993

REVISED