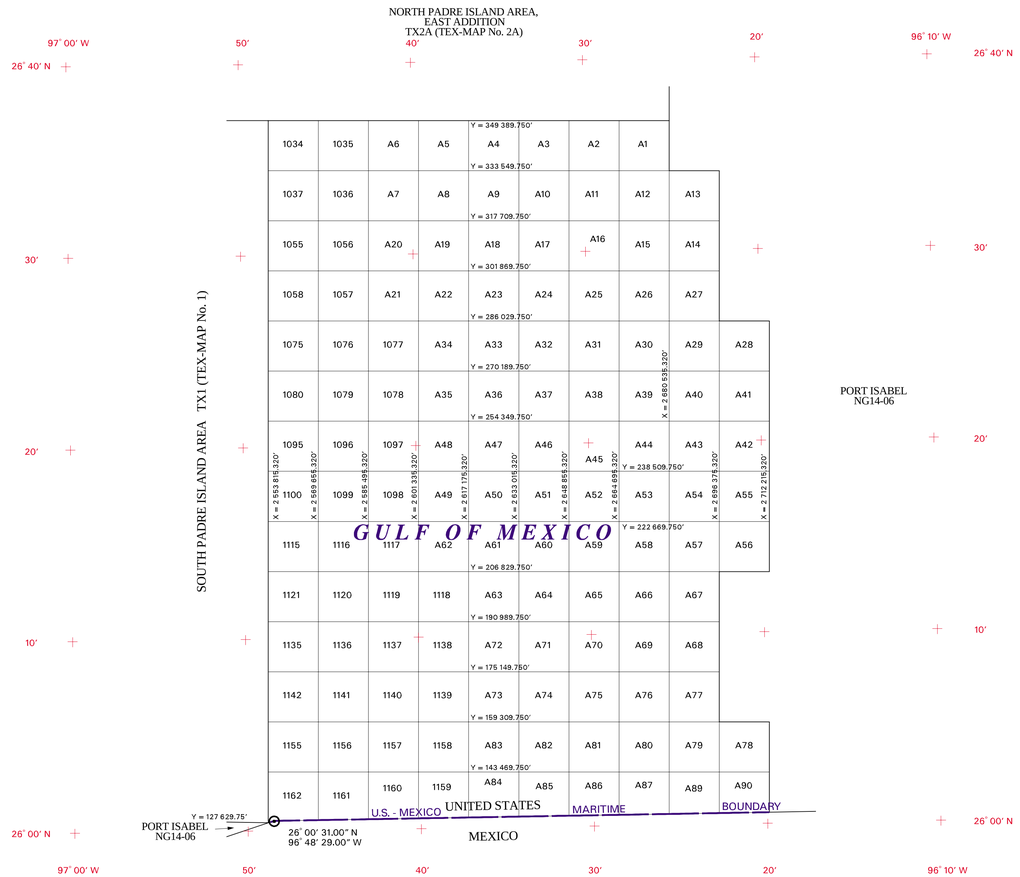

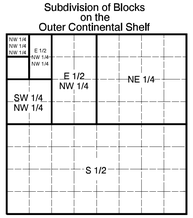

Typical method of subdivision of the regular blocks, each subdivision being an aliquot part of the total, based on midpoint subdivision throughout.

TEXAS
GULF COAST INDEX

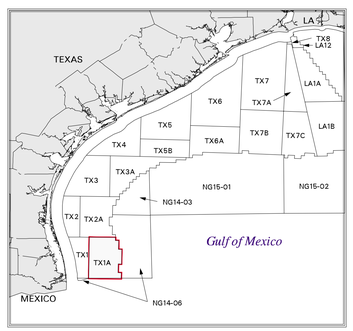

All blocks are based on the Texas (Lambert) Plane Coordinate System, South Zone, with X origin = 2,000,000' at 98° 30' W and Y origin = 0.00' at 25° 40' N.

Regular blocks are 15,840 feet on a side and contain 5,760 acres.

The areas of the fractional blocks abutting the U.S. - Mexico Maritime Boundary have been determined and are as depicted on the Supplemental Official OCS Block Diagrams (SOBD's). The grid distance of the irregular blocks along the boundary line are defined in the Minerals Management Service Technical Information Management System (TIMS). Consult the SOBD's for official descriptions and approval dates.

This revised map supersedes leasing map SOUTH PADRE ISLAND AREA, EAST ADDITION, TEX-MAP No. 1A, approved 06-MAY-1965, revised 16-DEC-1985, and TX1A revised 09-SEP-1998.

Copies of these diagrams and other information may be obtained at the appropriate MMS OCS Region.

UNITED STATES DEPARTMENT OF THE INTERIOR
MINERALS MANAGEMENT SERVICE

OUTER CONTINENTAL SHELF LEASING MAP

TEXAS

NORTH AMERICAN DATUM OF 1927

Scale 1:250 000

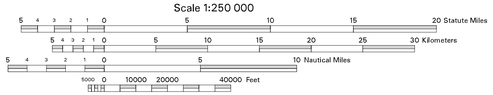

This diagram is prepared in accordance with 30 CFR 256.8

For the Director

Chief, Leasing Division, Mapping and Boundary Branch

Denver, Colorado Date 01-NOV-2000

Revised