OCS STUDY
MMS 86-0016

Indicators of the Direct Economic Impacts Due to Oil and Gas Development in the Gulf of Mexico

Results of Year I

Exhibits/Volume II

U.S. DEPARTMENT OF THE INTERIOR / MINERALS MANAGEMENT SERVICE

This report has been technically reviewed according to contractual specifications. It, however, is exempt from review by the Minerals Management Service Publications Unit and the Regional Editor.

OCS STUDY
MMS 86-0016

INDICATORS OF THE DIRECT ECONOMIC IMPACTS DUE TO OIL AND GAS DEVELOPMENT IN THE GULF OF MEXICO

--EXHIBITS/VOLUME II--

-RESULTS OF YEAR I-

January 1986

Prepared for:

THE MINERALS MANAGEMENT SERVICE
GULF OF MEXICO REGION

Prepared by:

Centaur Associates, Inc.
1400 I Street, N.W., Suite 700
Washington, D.C. 90630
(202) 296-4100

This study was funded by the Gulf of Mexico OCS Region, Minerals Management Service, U.S. Department of the Interior under Contract No. 14-12-0001-3-178.

PREFACE

This document presents the results and analysis of the direct economic impacts of oil and gas exploration, development and production in the Gulf of Mexico. The information presented in this volume includes the direct primary effect and secondary direct effects exclusively for offshore oil and gas activities.

Virtually all data presented in this document are based on an analysis of the personnel and financial records of nine of the major offshore producers.

This document was prepared under contract by Centaur Associates, Inc. Michael L. Frankel and Garry L. Brown were responsible for its overall development. Michelle Barnes and Scott Carlin also assisted in its preparation.

Peat, Marwick Mitchell & Co. served as subcontractor throughout the project and had primary responsibility for the data processing of the personnel records. The major contributors at our subcontractor were Roger Figura and William Woodford.

The gratitude of the project team is extended to each of the member companies represented on the Offshore Operators Committee, Socioeconomic Subcommittee. The nine offshore producers represented on the Socioeconomic Subcommittee were:

- AMOCO
- CHEVRON
- CONOCO
- EXXON
- GULF
- MOBIL
- ODECO
- SHELL
- TEXACO

The staff from each of these firms provided invaluable guidance in the development of a viable methodology. All firms represented on the Socioeconomic Subcommittee subsequently contributed extensive amounts of data at a significant cost to their respective firms. Without the guidance and assistance of each of these firms this project could not have been undertaken.

Michael L. Frankel
Centaur Associates, Inc.
Washington, D.C.

LIST OF EXHIBITS

Exhibit No.	Exhibit Title	Page
	INDEX TAB	
Exhibit 1-1	Schematic Representation of the Economic Impacts of Offshore Oil and Gas Development	1-1
Exhibit 1-2	Representation of Project Methodology	1-2
Exhibit 1-3	Example Job Descriptions for Personnel Classification Codes	1-3
Exhibit 1-4	Detailed Job Descriptions by Position Code	1-5
Exhibit 1-5	Listing of Federal and State Offshore Lease Areas	1-28
Exhibit 1-6	Process Flow Chart for Producer Personnel Records	1-30
Exhibit 1-7	Example of Processed Personnel Record	1-31
Exhibit 1-8	Offshore Gas Production from Gulf of Mexico by Offshore Area and Firms in Study Sample and Non-Participants	1-32
Exhibit 1-9	Offshore Oil Production from Gulf of Mexico by Offshore Area and Firms in Study Sample and Non-Participants	1-35
Exhibit 1-10	Number of Offshore Wells in the Gulf of Mexico by Offshore Area and Firms in Study Sample and Non-Participants	1-38
Exhibit 1-11	Offshore Energy Production from Gulf of Mexico by Offshore Area and Firms in Study Sample and Non-Participants	1-41
Exhibit 1-12	Summary of the Percent of Gulf of Mexico Offshore Activity in 1984 Associated with OOC Socioeconomic Subcommittee Companies	1-44
Exhibit 1-13	Sample Adjustment Mechanism and Scaling Ratio Used for Offshore Personnel Records by Offshore Area	1-45
Exhibit 1-14	Methodology for Estimating Secondary Direct Effects Using Producer Expenditures	1-49
Exhibit 1-15	Examples of Development Drilling Activity Expenditures as Received from Study Participants	1-50

LIST OF EXHIBITS (Cont.)

Exhibit No.	Exhibit Title	Page
	INDEX TAB	
Exhibit 2-1	Summary Matrix of Data Elements	2-1
Exhibit 2-2	Summary of Estimated Producer Employment by Work Location	2-2
Exhibit 2-3	Producer Employment by Work Location	2-3
Exhibit 2-4	Estimated Distribution of Producer Payroll by Work Location	2-4
Exhibit 2-5	Estimated Producer Employment by Work Location and Staff Classification	2-5
Exhibit 2-6	Estimated Staff Classification Profile by Work Work Location	2-7
Exhibit 2-7	Profile of Producer Employment by Staff Classification.	2-8
Exhibit 2-8	Estimated Producer Employment and Salaries by Position Location and Staff Classification	2-9
Exhibit 2-9	Producer Employment by Work Type Site and Position Type	2-10
Exhibit 2-10	Estimated Producer Employment and Salaries by Job Type and Functional Area	2-12
	INDEX TAB	
Exhibit 2-11	Producer Employment by Work Type Site and Functional Area	2-17
Exhibit 2-12	Estimated Distribution of Producer Position Type by Work Location (Percent of Total Positions and Percent of Producer Payroll)	2-19
Exhibit 2-13	Estimated Frequency Distribution of Producer Salaries by Position Location	2-24
Exhibit 2-14	Distribution of Producer Salaries	2-25
Exhibit 2-15	Frequency Distribution of Producer Salaries by Type of Work Site	2-26
Exhibit 2-16	Producer Employment by State of Residence	2-27
Exhibit 2-17	Estimated Employment by State and Position Type	2-28

LIST OF EXHIBITS (Cont.)

Exhibit No.	Exhibit Title	Page
Exhibit 2-18	Distribution of Employment by Work Site Type, by State	2-29
Exhibit 2-19	Estimated Producer Employment by County/Parish and Location Type	2-31
Exhibit 2-20	Estimated Producer Employment by County/Parish and Position-type	2-40

----------INDEX TAB----------

Exhibit 2-21	Distribution of Estimated Producer Employment by County/Parish of Residence	2-49
Exhibit 2-22	Producer Payroll by County/Parish of Residence and Position-Type	2-58
Exhibit 2-23	Producer Payroll by State of Residence and Position Type for Coastal States	2-67
Exhibit 2-24	Distribution of Producer Payroll by County/Parish of Residence	2-68
Exhibit 2-25	Employment, Average Salary, and Payroll by County/Parish of Residence and Work Location	2-77
Exhibit 2-26	Estimated Producer Employment, Average Salary, and Payroll by Staging Area and County/Parish of Residence	2-127
Exhibit 2-27	Estimated Offshore Employment, Salary, and Payroll by County/Parish of Residence and Staging Area	2-160
Exhibit 2-28	Estimated Producer Employment, Average Salary, and Total Payroll by Offshore Area	2-203
Exhibit 2-29	Estimated Producer Employment and Payroll by Type of Offshore Area	2-205
Exhibit 2-30	Estimated Producer Employment, Average Salary, and Total Payroll by Offshore Area and Staging Area	2-306

LIST OF EXHIBITS (Cont.)

Exhibit No.	Exhibit Title	Page
	INDEX TAB	
Exhibit 3-1	Example of the Methodology of the Methodology for Estimating Secondary Direct Effects Using Producer Expenditures	3-1
Exhibit 3-2	Expenditures and Contracts by Firms in OOC Sample for Gulf of Mexico Offshore Oil and Gas Activities	3-2
Exhibit 3-3	Estimated Expenditures and Contracts by All Offshore Producers for Gulf of Mexico Offshore Oil and Gas Activities	3-3
Exhibit 3-4	Percent of Producer Expenditures by Expenditure Category, 1984	3-4
Exhibit 3-5	Distribution of Offshore Producers Expenditures by Expenditure Category, 1984	3-5
Exhibit 3-6	Range of Producer Expenditures by Expense Category	3-6
Exhibit 3-7	Economic Impact Ratios for Primary Offshore Contract and Service Industries	3-7
Exhibit 3-8	Estimated Expenditure Impacts Associated with Offshore Oil and Gas Development in the Gulf of Mexico	3-8
Exhibit 3-9	Estimated Number of Contractor Employees by Primary Work Location	3-9
Exhibit 3-10	Graphic Presentation of Distribution of Expenditure Impacts by Category	3-10
Exhibit 3-11	Distribution of Expenditure Related Impacts, by Category	3-11
Exhibit 3-12	Methodology for Computing Oil Storage and Refining Impacts by County	3-12
Exhibit 3-13	Employment and Payroll effects of Handling and Refining of Offshore Gulf Oil by County, 1984	3-13
Exhibit 3-14	Methodology for Computing Gas Storage and Refining Impacts by County	3-15
Exhibit 3-15	Employment and Payroll effects of Handling and Processing of Offshore Gulf Gas by County, 1984	3-16

LIST OF EXHIBITS (Cont.)

Exhibit No.	Exhibit Title	Page
	INDEX TAB	
Exhibit 4-1	Methodology for Estimating the Profile of Producer Expenditures by Type of Activity	4-1
Exhibit 4-2	Example of Pipeline Construction Expenditures as Received from study participants	4-2
Exhibit 4-3	Geophysical Surveying Regression Statistics	4-3
Exhibit 4-4	Geophysical Surveying Regression Statistics	4-4
Exhibit 4-5	Exploratory Drilling Regression Statistics	4-5
Exhibit 4-6	Exploratory Drilling Regression Statistics	4-6
Exhibit 4-7	Estimated Profile of Exploratory Drilling Expenditures	4-7
Exhibit 4-8	Estimated Profile of Direct Expenditure Impacts for Exploratory Drilling	4-9
Exhibit 4-9	Platform Fabrication and Installation Regression Statistics	4-11
Exhibit 4-10	Estimated Profile of Platform Fabrication and Installation Expenditures	4-12
Exhibit 4-11	Estimated Profile of Direct Expenditure Impacts for Platform Fabrication and Installation	4-14
Exhibit 4-12	Developmental Drilling Regression Statistics	4-16
Exhibit 4-13	Developmental Drilling Regression Statistics	4-17
Exhibit 4-14	Estimated Profile of Development Drilling Expenditures	4-18
Exhibit 4-15	Estimated Profile of Direct Expenditure Impacts for Development Drilling	4-20
Exhibit 4-16	Pipeline Construction Regression Statistics	4-22
Exhibit 4-17	Pipeline Construction Regression Statistics	4-23
Exhibit 4-18	Estimated Profile of Pipeline Construction Expenditures	4-24

LIST OF EXHIBITS (Cont.)

Exhibit No.	Exhibit Title	Page
Exhibit 4-19	Estimated Profile of Direct Expenditure Impacts for Pipeline Construction	4-26
Exhibit 4-20	Estimated Profile of Production Expenditures	4-28
Exhibit 4-21	Estimated Profile of Direct Expenditure Impacts for Production	4-30

----------INDEX TAB----------

Exhibit 5-1	Schematic Representation of the Economic Impacts of Offshore Oil and Gas Development	5-1
Exhibit 5-2	Estimated Employment Impacts of Offshore Oil and Gas Activities in the Gulf of Mexico Region, 1984	5-2
Exhibit 5-3	Estimated County Level Employment Impacts of Offshore Oil and Gas Activities in the Gulf of Mexico Region, 1984	5-3
Exhibit 5-4	Estimated Payroll Impacts of Offshore Oil and Gas Activities in the Gulf of Mexico Region, 1984	5-13
Exhibit 5-5	Estimated County Level Payroll Impacts of Offshore Oil and Gas Activities in the Gulf of Mexico Region, 1984	5-15

APPENDIX A	SAMPLE OF INFORMATION REQUEST PROVIDED TO OFFSHORE OPERATORS SOCIOECONOMIC COMMITTEE	A-1

EXHIBIT 1-4

SCHEMATIC REPRESENTATION OF THE ECONOMIC IMPACTS
OF OFFSHORE OIL AND GAS DEVELOPMENT

TYPE OF ECONOMIC ACTIVITY	Industry Sector: OFFSHORE OPERATORS/ PRODUCERS	CONTRACT AND SUPPORT AND GENERAL INDUSTRIES SELLING GOODS AND SERVICES TO OFFSHORE OPERATORS	COMPANIES TRANSPORTATING ,REFINING AND PROCESSING OIL AND GAS PRODUCED BY OFFSHORE PRODUCERS
PRIMARY EFFECT:	Demand for Oil and Gas		
DIRECT PRIMARY EFFECT: ●	Wages and Salaries Paid By Offshore Operators To Employees		
SECONDARY DIRECT EFFECT ●	Expenditures by Operators To Offshore Contract and Support Industries	● Wages and Salaries Paid by Offshore Contract and Support Industry to Their Employees	
●	Oil or Gas Produced by Operators	● Expenditures by Offshore Contract And Support Industry With Other Businesses (Subcontracts)	● Wages and Salaries Paid by Oil and Gas Transporters, Processors and Refiners
INDIRECT EFFECT: ▼		Wages and Salaries Paid by Offshore Contract and Support Businesses Resulting From Other Offshore Contract and Support Industries	Wages and Salaries Paid by General Businesses Resulting From The Refining and Processing Of Offshore Oil and Gas ▼
INDUCED EFFECT:	Impacts Resulting From Expenditures of Wages and Salaries by Employees of Offshore Producers	Impacts Resulting From Expenditure of Wages and Salaries by Employees of Offshore Contract and Support Industries	Impacts Resulting From Expenditure of Wages and Salaries by Employees of Refiners and Processors
INDUCED EFFECT (MULTIPLIER COMPONENT):	Multiplier Impacts Expenditures of Income by Households	Multiplier Impacts Expenditure of Income by all Households	Multiplier Impacts Expenditures of Income by Households

ECONOMIC ACTIVITY INCLUDED IN PHASE I = ●

EXHIBIT 1-2

REPRESENTATION OF PROJECT METHODOLOGY

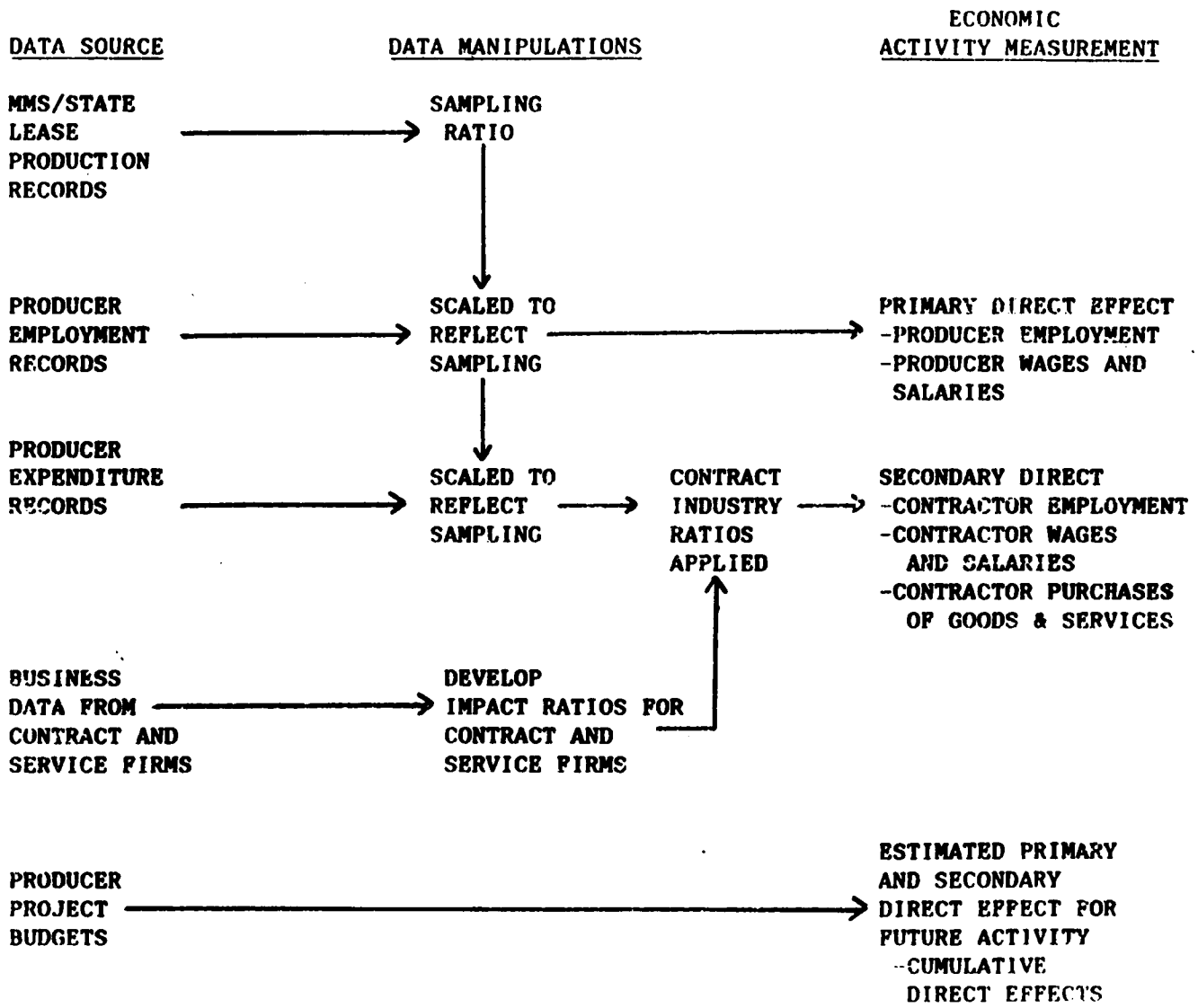

EXHIBIT 1-3

EXAMPLE JOB DESCRIPTIONS FOR PERSONNEL CLASSIFICATION CODES

POSITION CLASSIFICATION	POSITION CODE	EXAMPLE OF POSITION
CORPORATE HEADQUARTERS		
-UNDETERMINED-SUPERVISORY	(HQ03)	senior foreman
-UNDETERMINED-SKILLED TECHNICAL	(HQ05)	coordinator
-UNDETERMINED-PROFESSIONAL/MANAGERS	(HQ06)	staff engineer
-ADMINISTRATION-UNSKILLED LABOR	(HQ11)	roustabout
-ADMINISTRATION-SKILLED LABOR	(HQ12)	building engineer
-ADMINISTRATION-CLERKS/SECRETARY	(HQ14)	clerk
-ADMINISTRATION-SKILLED TECHNICAL	(HQ15)	financial analyst
-ADMINISTRATION-PROFESSIONAL/MANAGER	(HQ16)	administrative supervisor
-SAFETY/TRAINING/ENVIRONMENTA7-CLERK	(HQ24)	clerk
-SAFETY/TRAINING/ENVIRONMENT-SKILLED TECHNICAL	(HQ25)	environmental analyst
-SAFETY/TRAINING/ENVIRONMENT-PROFESSIONAL/MANAGER	(HQ26)	environment and safety engineer
-STRUCTURES ENGINEERING-SUPERVISORY	(HQ33)	construction foreman
-STRUCTURES ENGINEERING-CLERKS/SECRETARY	(HQ34)	clerk
-STRUCTURES ENGINEERING-SKILLED TECHNICAL	(HQ35)	drafter
-STRUCTURES ENGINEERING-PROFESSIONAL/MANAGER	(HQ36)	design & construction engineer
-EXPLORATION & DEVELOPMENT-SUPERVISORY	(HQ43)	drilling foreman
-EXPLORATION & DEVELOPMENT-CLERKS/SECRETARY	(HQ44)	clerk
-EXPLORATION & DEVELOPMENT-SKILLED TECHNICAL	(HQ45)	exploration technician
-EXPLORATION & DEVELOPMENT-PROFESSIONAL/MANAGER	(HQ46)	geophysicist/earth scientist
-PRODUCTION & MAINTENANCE-CLERKS/SECRETARY	(HQ54)	office assistant
-PRODUCTION & MAINTENANCE-SKILLED TECHNICAL	(HQ55)	engineering assistant
-PRODUCTION & MAINTENANCE-PROFESSIONAL/MANAGER	(HQ56)	drilling engineer
NON-SITE SPECIFIC/OFFSHORE		
-VESSELS & TRANSPORTATION-UNSKILLED LABOR	(NS31)	roughneck
-VESSELS & TRANSPORTATION-SKILLED LABOR	(NS32)	driller
-VESSELS & TRANSPORTATION-SUPERVISORY	(NS33)	drilling foreman
-VESSELS & TRANSPORTATION-SKILLED TECHNICAL	(NS35)	safety inspector
-VESSELS & TRANSPORTATION-PROFESSIONAL/MANAGER	(NS36)	rig superintendent
-GEOPHYSICAL EXPLORATION-SKILLED LABOR	(NS42)	air gun mechanic
-GEOPHYSICAL EXPLORATION-SKILLED TECHNICAL	(NS45)	navigator
-GEOPHYSICAL EXPLORATION-PROFESSIONAL/MANAGER	(NS46)	party chief

EXHIBIT 1-3 (Cont.)

EXAMPLE JOB DESCRIPTIONS FOR PERSONNEL CLASSIFICATION CODES

POSITION CLASSIFICATION	POSITION CODE	EXAMPLE OF POSITION
OFFSHORE STRUCTURE		
-ADMINISTRATION-CLERKS/SECRETARY	(OS14)	platform clerk
-ADMINISTRATION-SKILLED TECHNICAL	(OS15)	systems technician
-DRILLING-SUPERVISORY	(OS23)	drilling supervisor
-OPERATIONS & MAINTENANCE-SKILLED LABOR	(OS31)	roustabout
-OPERATIONS & MAINTENANCE-SKILLED LABOR	(OS32)	lease operator
-OPERATIONS & MAINTENANCE-SUPERVISORY	(OS33)	production foreman
-OPERATIONS & MAINTENANCE-SKILLED TECHNICAL	(OS35)	instrument controls specialist
-OPERATIONS & MAINTENANCE-PROFESSIONAL/MANAGER	(OS36)	production superintendent
ON SHORE STAGING AREA		
-UNDETERMINED-SUPERVISORY	(SA03)	senior foreman
-UNDETERMINED-SKILLED TECHNICAL	(SA05)	engineer assistant
-UNDETERMINED-PROFESSIONAL/MANAGER	(SA06)	engineer
-ADMINISTRATION-SKILLED LABOR	(SA12)	communications operator
-ADMINISTRATION-CLERKS/SECRETARY	(SA14)	clerk
-ADMINISTRATION-SKILLED TECHNICAL	(SA15)	administrative analyst
-ADMINISTRATION-PROFESSIONAL/MANAGER	(SA16)	district manager
-WAREHOUSING & STORAGE-UNSKILLED LABOR	(SA21)	warehouseman
-WAREHOUSING & STORAGE-SKILLED LABOR	(SA22)	materials assistant
-WAREHOUSING & STORAGE-SUPERVISORY	(SA23)	warehouse foreman
-WAREHOUSING & STORAGE-SKILLED TECHNICAL	(SA25)	controller materials
-WAREHOUSING & STORAGE-PROFESSIONAL/MANAGER	(SA26)	supervisor materials
-TRANSPORTATION-SUPERVISORY	(SA33)	aircraft mechanic
-TRANSPORTATION-CLERKS/SECRETARY	(SA34)	office assistant
-TRANSPORTATION-SKILLED TECHNICAL	(SA35)	dispatcher
-TRANSPORTATION-PROFESSIONAL/MANAGER	(SA36)	pilot
-CONSTRUCTION-SUPERVISORY	(SA53)	construction foreman
-CONSTRUCTION-SKILLED TECHNICAL	(SA55)	construction inspector
-CONSTRUCTION-PROFESSIONAL/MANAGER	(SA56)	design & construction engineer
-EXPLORATION & DEVELOPMENT-SUPERVISORY	(SA63)	drilling foreman
-EXPLORATION & DEVELOPMENT-SKILLED TECHNICAL	(SA65)	drilling technician
-EXPLORATION & DEVELOPMENT-PROFESSIONAL/MANAGER	(SA66)	drilling engineer
-PRODUCTION & MAINTENANCE-UNSKILLED LABOR	(SA71)	roustabout
-PRODUCTION & MAINTENANCE-SKILLED LABOR	(SA72)	mechanic
-PRODUCTION & MAINTENANCE-SUPERVISORY	(SA73)	production foreman
-PRODUCTION & MAINTENANCE-CLERKS/SECRETARY	(SA74)	office assistant
-PRODUCTION & MAINTENANCE-SKILLED TECHNICAL	(SA75)	drilling representative
-PRODUCTION & MAINTENANCE-PROFESSIONAL/MANAGER	(SA76)	chemical & process engineer

EXHIBIT 1-4

DETAILED JOB DESCRIPTIONS BY POSITION CODE

**POSITION CODE JOB DESCRIPTION	TOTAL	PERCENT OF SAMPLE
** **CORPORATE HEADQUARTERS-UNDETERMINED-SUPERVISORY (HQ03)**		
SENIOR FOREMAN	5	.088%
** Subtotal **	5	.088%
** **CORPORATE HEADQUARTERS-UNDETERMINED-SKILLED TECHNICAL (HQ05)**		
ANALYST	4	.071%
ASSOCIATE ANALYST	1	.018%
COORDINATOR	1	.018%
ENGINEERING TECHNICIAN	7	.123%
** Subtotal **	13	.229%
** **CORPORATE HEADQUARTERS-UNDETERMINED-PROFESSIONAL/MANAGERS (HQ06)**		
DIVISION ENGINEERING MAINTENANCE	1	.018%
ENGINEER	21	.037%
SENIOR STAFF ENGINEER	1	.018%
** Subtotal **	23	.410%
** **CORPORATE HEADQUARTERS-ADMINISTRATION-UNSKILLED LABOR (HQ11)**		
ROUSTABOUT	1	.018%
** Subtotal **	1	.018%
** **CORPORATE HEADQUARTERS-ADMINISTRATION-SKILLED LABOR (HQ12)**		
BUILDING ENGINEER	2	.035%
OPERATOR	2	.035%
OPERATOR PRODUCTION	3	.053%
OPERATOR REPRODUCTION SENIOR	1	.018%
OPERATOR TELEPHONE	1	.018%
** Subtotal **	9	.159%
** **CORPORATE HEADQUARTERS-ADMINISTRATION-CLERKS/SECRETARIES (HQ14)**		
ACCOUNTING CLERK	3	.053%
ADMINISTRATIVE SECRETARY	10	.176%
AUTOMATIC TYPEWRITER OPERATOR	3	.053%
CLERK	20	.353%
CLERK FINANCIAL SENIOR	1	.018%
CLERK HUMAN RESOURCES SENIOR	2	.035%
CLERK LEASE ADMINISTRATIVE SENIOR	1	.018%
CLERK SENIOR	3	.053%
CLERK TRANSPORTATION SENIOR	2	.035%
COMMUNICATIONS OPERATOR	1	.018%
DATA CONTROL CLERK	1	.018%
EMPLOYEE RELATIONS CLERK -ADMINISTRATIVE	1	.018%
EXECUTIVE SECRETARY	1	.018%
FILE CLERK	3	.053%
JUNIOR CLERK	1	.018%
LEAD MAIL STATIONARY CLERK	1	.018%

Note: Data in this exhibit are based on 5,666 personnel records for which detailed job descriptions were provided by the nine OOC participants. The additional 6,000 personnel records had general job descriptions which matched those used in this report.

EXHIBIT 1-4 (Cont.)

DETAILED JOB DESCRIPTIONS BY POSITION CODE

**POSITION CODE JOB DESCRIPTION	TOTAL	PERCENT OF SAMPLE
** CORPORATE HEADQUARTERS-ADMINISTRATION-CLERKS/SECRETARIES		(HQ14 cont.)
LEAD RECORDS CLERK	1	.018%
MAIL CLERK	3	.053%
MANAGEMENT SECRETARY	4	.071%
OPERATOR DATA ENTRY	1	.018%
OPERATOR DATA ENTRY SENIOR	6	.106%
TELEPHONE OPERATOR	1	.018%
RECEPTIONIST	2	.035%
RECORDS & INFORMATION CLERK	26	.459%
SECRETARY	18	.318%
SENIOR STENOGRAPHER	1	.018%
SPECIALIST CORRESPONDENCE	1	.018%
STATIONARY CLERK	1	.018%
STENOGRAPHER CLERK	16	.282%
SUPERVISOR STENOGRAPHER SERVICES	1	.018%
TELETYPE OPERATOR	1	.018%
TRAVEL ASSISTANT	1	.018%
WORD PROCESSING OPERATOR	3	.053%
** Subtotal **	141	2.489%
** CORPORATE HEADQUARTERS-ADMINISTRATION-SKILLED TECHNICAL (HQ15)		
PAYROLL	1	.018%
ACCOUNTING ASSISTANT-GAS MEASUREMENT	1	.018%
ADMINISTRATIVE ANALYST	6	.106%
ADMINISTRATIVE ASSISTANT	1	.018%
ADVANCED SPECIALIST	1	.018%
AGENT LAND PETROLEUM	6	.106%
ANALYST	7	.123%
ANALYST ASSOCIATE	8	.141%
ANALYST FINANCIAL	12	.212%
ANALYST GAS ACCOUNTING	5	.088%
ANALYST HUMAN RESOURCES	2	.035%
ANALYST PROGRAMMER	1	.018%
ASSOCIATE DIVISION ORDER ANALYST	2	.035%
ASSOCIATE LAND REPRESENTATIVE	3	.053%
BUYER MATERIAL	2	.035%
CONSULTANT TECHNICIAN	1	.018%
CONTROLLER ANALYST SPECIALIST	1	.018%
CONTROLLER MATERIALS	4	.071%
DRAFTER	1	.018%
EMPLOYEE RELATIONS ASSISTANT	6	.106%
EMPLOYEE RELATIONS REPRESENTATIVE	1	.018%
LAND ASSISTANT	11	.194%
LAND REPRESENTATIVE	12	.212%
LAND TECHNICIAN	1	.018%
LEAD DIVISION ORDER ANALYST	1	.018%

Note: Data in this exhibit are based on 5,666 personnel records for which detailed job descriptions were provided by the nine OOC participants. The additional 6,000 personnel records had general job descriptions which matched those used in this report.

EXHIBIT 1-4 (Cont.)

DETAILED JOB DESCRIPTIONS BY POSITION CODE

**POSITION CODE JOB DESCRIPTION	TOTAL	PERCENT OF SAMPLE
** CORPORATE HEADQUARTERS-ADMINISTRATION-SKILLED TECHNICAL (HQ15 cont.)		
LEADER GROUP	3	.053%
LIBRARIAN	1	.018%
MATERIALS COORDINATOR	1	.018%
MATERIALS ANALYST	2	.035%
PERSONNEL ASSISTANT	3	.053%
PETROLEUM SCOUT	3	.053%
PETROLEUM LANDMAN	3	.053%
PLANNING & STATISTICAL ANALYST	1	.018%
PROGRAMMER	1	.018%
SPECIALIST	4	.071%
SPECIALIST -BUILDING SERVICES	1	.018%
SPECIALIST COMPUTER	1	.018%
SPECIALIST ACCOUNTING	8	.124%
SPECIALIST ADMINISTRATIVE	2	.035%
SPECIALIST DRILLING DATA	3	.053%
SPECIALIST FINANCIAL	6	.106%
SPECIALIST GAS ACCOUNTING	14	.247%
SPECIALIST HUMAN RESOURCES	2	.035%
SPECIALIST JOINT INTEREST	3	.053%
SPECIALIST LEASE ADMINISTRATIVE	2	.035%
SPECIALIST MATERIALS	5	.088%
SPECIALIST PRODUCTION DATA	3	.053%
SPECIALIST TRANSPORTATION	1	.018%
SENIOR ADMINISTRATIVE ANALYST	5	.088%
SENIOR EMPLOYEE RELATIONS REPRESENTATIVE	2	.035%
SENIOR LANDMAN	4	.071%
STAFF ASSISTANT	6	.106%
SUPERVISOR TECHNICAL INFORMATION & RECORDS	1	.018%
SUPERVISOR -RECORDS+DATA BASE	1	.018%
SYSTEMS ASSISTANT	3	.053%
** Subtotal **	191	3.353%
** CORPORATE HEADQUARTERS-ADMINISTRATIVE-PROFESSIONAL/MANAGERS (HQ16)		
ADMINISTRATIVE COORDINATOR	1	.018%
ADMINISTRATIVE SUPERVISOR	2	.035%
ADVANCED LAND REPRESENTATIVE	2	.035%
ADVANCED GAS ENGINEER	1	.018%
ADVANCED PETROLEUM ENGINEER	3	.053%
AGENT LAND PROJECT	2	.035%
ANALYST LEASE ADMINISTRATIVE	1	.018%
ANALYST STAFF	1	.018%
AREA LANDMAN	1	.018%
ASSISTANT CHIEF ANALYST	1	.018%
ASSISTANT MANAGER OPERATIONS	1	.018%

Note: Data in this exhibit are based on 5,666 personnel records for which detailed job descriptions were provided by the nine OOC participants. The additional 6,000 personnel records had general job descriptions which matched those used in this report.

EXHIBIT 1-4 (Cont.)
DETAILED JOB DESCRIPTIONS BY POSITION CODE

**POSITION CODE JOB DESCRIPTION	TOTAL	PERCENT OF SAMPLE
** CORPORATE HEADQUARTERS-ADMINISTRATIVE-PROFESSIONAL/MANAGER (HQ16 cont.)		
ATTORNEY	2	.035%
BUYER MATERIAL SENIOR	1	.018%
COMPTROLLER DIVISION	1	.018%
DIRECTOR ACCOUNTING FINANCIAL	1	.018%
DIRECTOR ACCOUNTING GAS	1	.018%
DIRECTOR AREA FINANCIAL	3	.053%
DIRECTOR BUDGET AFFAIRS & ECONOMICS	1	.018%
DIRECTOR INFORMATION CENTER	1	.018%
DIRECTOR JOINT INTEREST	1	.018%
DIRECTOR PERSONNEL	1	.018%
DIRECTOR SPECIAL STUDIES	1	.018%
DIRECTOR LEASE ADMINISTRATIVE	1	.018%
DIRECTOR	1	.018%
ADMINISTRATIVE MANAGER	2	.035%
LAND MANAGEMENT	2	.035%
LAND MANAGER	1	.018%
DIVISION MANAGER	1	.018%
MANAGER-LAND OFFSHORE	1	.018%
OPERATIONS MANAGER	1	.018%
SCOUT	1	.018%
EMPLOYEE RELATIONS COORDINATOR	1	.018%
GAS MARKETING NEGOTIATOR	1	.018%
GENERAL MANAGER LAND	1	.018%
JOINT OPERATIONS MANAGER	1	.018%
LAND EXPLORATION MANAGER	1	.018%
LAND REPRESENTATIVE	3	.053%
MANAGER OPERATIONS	1	.018%
MANAGER ACCOUNTING	1	.018%
MANAGER ADMINISTRATIVE SERVICES	1	.018%
MANAGER ENGINEERING	1	.018%
MANAGER FINANCIAL OPERATIONS	1	.018%
MANAGER FINANCIAL CONTROL	1	.018%
MANAGER HUMAN RESOURCES	1	.018%
MANAGER INFORMATION RESOURCES	1	.018%
MANAGER JOINT OPERATIONS	1	.018%
MANAGER LAND	1	.018%
MANAGER PUBLIC AFFAIRS	1	.018%
MANAGER PURCHASING	1	.018%
PETROLEUM LANDMAN	2	.035%
PLANNING MANAGER	1	.018%
PROJECT MANAGER ACQUISITIONS	1	.018%
PUBLIC AFFAIRS COUNSEL	1	.018%
ROYALTY SUPERVISOR	1	.018%
SENIOR CIVIL ENGINEER	1	.018%
SENIOR SYSTEMS ENGINEER	1	.018%
SENIOR CONTROLLER ANALYST	1	.018%

Note: Data in this exhibit are based on 5,666 personnel records for which detailed job descriptions were provided by the nine OOC participants. The additional 6,000 personnel records had general job descriptions which matched those used in this report.

EXHIBIT 1-4 (Cont.)

DETAILED JOB DESCRIPTIONS BY POSITION CODE

**POSITION CODE JOB DESCRIPTION	TOTAL	PERCENT OF SAMPLE
**SENIOR DIVISION SCOUT	1	.018%
SENIOR GAS MARKETING REPRESENTATIVE	1	.018%
SENIOR LAND REPRESENTATIVE	3	.053%
SENIOR MATERIAL COORDINATOR	1	.018%
SENIOR PLANNING & STATISTICAL ANALYST	1	.018%
SENIOR STAFF GAS MARKETING REPRESENTATIVE	1	.018%
STAFF LANDMAN	2	.035%
STAFF LAND REPRESENTATIVE	2	.035%
STAFF SUPERVISOR	1	.018%
STAFF GAS MARKETING REPRESENTATIVE	1	.018%
SUPERVISOR -ACCOUNTING SERVICE	1	.018%
SUPERVISOR -GENERAL RECORDS	1	.018%
SUPERVISOR -TECHNICAL RECORDS	1	.018%
SUPERVISOR CELLS	1	.018%
SUPERINTENDENT BUILDING	1	.018%
SUPERVISOR SYSTEMS ANALYST	1	.018%
SUPERVISOR SYSTEMS TECHNICIAN	2	.035%
SUPERVISOR LAND SENIOR	2	.035%
SUPERVISOR MATERIALS	1	.018%
SUPERVISOR MATERIALS DIVISION	1	.018%
SUPERVISOR PURCHASING SENIOR	1	.018%
SUPERVISOR SECTION	1	.018%
SUPERVISOR UNIT	28	.494%
SURVEY ENGINEERING	6	.106%
SYSTEMS ENGINEER	2	.035%
SYSTEMS SUPERVISOR	1	.018%
** Subtotal **	135	2.387%
** CORPORATE HEADQUARTERS- SAFETY/TRAINING/ENVIRONMENTAL-CLERK (HQ24)		
SENIOR CLERK	1	.018%
** Subtotal **	1	.018%
** CORPORATE HEADQUARTERS- SAFETY-TRAINING-ENVIRONMENTAL- SKILLED TECHNICAL (HQ25)		
ADMINISTRATIVE TRAINING	3	.053%
COORDINATOR -TRAINING	1	.018%
ENGINEER ASSISTANT	1	.018%
ENVIRONMENTAL AFFAIRS REPRESENTATIVE	1	.018%
ENVIRONMENTAL ANALYST	3	.053%
INSTRUCTOR	2	.035%
REGIONAL TRAINING COORDINATOR	1	.018%
SAFETY SPECIALIST	3	.053%
REGULATORY SPECIALIST	3	.053%
SPECIALIST TRAINING	2	.035%
** Subtotal **	20	.353% **

Note: Data in this exhibit are based on 5,666 personnel records for which detailed job descriptions were provided by the nine OOC participants. The additional 6,000 personnel records had general job descriptions which matched those used in this report.

EXHIBIT 1-4 (Cont.)

DETAILED JOB DESCRIPTIONS BY POSITION CODE

**POSITION CODE JOB DESCRIPTION	TOTAL	PERCENT OF SAMPLE
** CORPORATE HEADQUARTERS- SAFETY/TRAINING/ENVIRONMENT- PROFESSIONAL/MANAGERS (HQ26)		
ADVANCED PETROLEUM ENGINEER	1	.018%
DIRECTOR GOVERNMENT REGULATIONS	1	.018%
DIRECTOR TRAINING	1	.018%
ENGINEER ENVIRONMENTAL & SAFETY	3	.053%
ENGINEER PROJECT SAFETY	1	.018%
ENVIRONMENT & REGULATORY ENGINEER	1	.018%
MANAGER ENVIRONMENTAL & REGULATORY MATTERS	1	.018%
MANAGER ENVIRONMENTAL SAFETY & TRAINING	1	.018%
PETROLEUM ENGINEER	1	.018%
PROFESSIONAL PETROLEUM ENGINEER	1	.018%
REGULATORY COMPLIANCE MANAGER	1	.018%
SAFETY ENGINEER	3	.053%
SENIOR CIVIL ENGINEER	1	.018%
SENIOR ENVIRONMENTAL & REGULATORY ENGINEER	2	.035%
SENIOR ENVIRONMENTAL COMPLIANCE ENGINEER	1	.018%
SENIOR RIG SAFETY & COMPLIANCE SPECIALIST	1	.018%
SENIOR SAFETY ENGINEER	1	.018%
SUPERVISOR ACCIDENT PREVENTION	1	.018%
SUPERVISOR PRODUCTION TRAINING	1	.018%
SUPERVISOR -ENVIRONMENTAL SAFETY+TRAINING	1	.018%
** Subtotal **	25	.441%
** CORPORATE HEADQUARTERS-STRUCTURES ENGINEERING-SUPERVISORY (HQ33)		
CONSTRUCTION FOREMAN	8	.141%
** Subtotal **	8	.141%
** CORPORATE HEADQUARTERS-STRUCTURES ENGINEERING-CLERKS/SEC (HQ34)		
SENIOR CLERK	2	.035%
** Subtotal **	2	.035%
** CORPORATE HEADQUARTERS-STRUCTURES ENGINEERING-SKILLED TECHICAL (HQ35)		
ADVANCED SPECIALIST	2	.035%
DRAFTER	19	.335%
ENGINEER DRAFTSMAN	1	.018%
ENGINEER ASSISTANT	1	.018%
SENIOR DRAFTSMAN	3	.053%
TECHNICAL ASSISTANT -DESIGN & CONSTRUCTION	1	.018%
TECHNICIAN DRAFTING	6	.106%
** Subtotal **	33	.582%

Note: Data in this exhibit are based on 5,666 personnel records for which detailed job descriptions were provided by the nine OOC participants. The additional 6,000 personnel records had general job descriptions which matched those used in this report.

EXHIBIT 1-4 (Cont.)

DETAILED JOB DESCRIPTIONS BY POSITION CODE

**POSITION CODE JOB DESCRIPTION	TOTAL	PERCENT OF SAMPLE
** CORPORATE HEADQUARTERS-STRUCTURES ENGINEERING-PROF/MANAGERS (HQ36)		
CHIEF ENGINEER	5	.088%
ASSOCIATE ENGINEER	1	.018%
ASSISTANT CHIEF ENGINEER MANAGER	2	.035%
ASSISTANT CHIEF ENGINEER CONSTRUCTION	1	.018%
CIVIL ENGINEER	7	.123%
CIVIL ENGINEER MANAGER	1	.018%
CONSTRUCTION ENGINEER	1	.018%
DESIGN & CONSTRUCTION ENGINEER	13	.229%
DESIGN ENGINEER	1	.018%
DRAFTING SUPERVISOR	5	.088%
ENGINEER CHIEF CONSTRUCTION	1	.018%
ENGINEER CONSTRUCTION SENIOR	1	.018%
ENGINEER PROJECT CONSTRUCTION SENIOR	1	.018%
ENGINEER STAFF CONSTRUCTION	1	.018%
MECHANICAL ENGINEER	2	.035%
MANAGER CONSTRUCTION	1	.018%
SENIOR CIVIL ENGINEER	4	.071%
SENIOR MECHANICAL ENGINEER	2	.035%
SENIOR STAFF MECHANICAL ENGINEER	3	.053%
STAFF ENGINEER CONSTRUCTION	2	.035%
STAFF ENGINEER CORROSION	1	.018%
SUPERVISOR CONSTRUCTION	2	.035%
SUPERVISOR DRAFTING	2	.035%
SUPERVISING ENGINEER -CONSTRUCTION	1	.018%
** Subtotal **	61	1.766%
** CORPORATE HEADQUARTERS-EXPLORATION & DEVELOPMENT-SUPERVISORY (HQ43)		
DRILLING FOREMAN	20	.353%
GEOPHYSICAL FIELD FOREMAN	2	.035%
** Subtotal **	22	.388%
** CORPORATE HEADQUARTERS-EXPLORATION & DEVELOPMENT-CLERKS/SEC (HQ44)		
CLERK	20	.353%
OFFICE ASSISTANT	3	.053%
REPRODUCTION OPERATOR	7	.123%
REPRODUCTION SUPERVISOR	1	.018%
SECRETARY	5	.088%
STENOGRAPHER SENIOR	2	.035%
** Subtotal **	38	.671%

Note: Data in this exhibit are based on 5,666 personnel records for which detailed job descriptions were provided by the nine OOC participants. The additional 6,000 personnel records had general job descriptions which matched those used in this report.

EXHIBIT 1-4 (Cont.)

DETAILED JOB DESCRIPTIONS BY POSITION CODE

**POSITION CODE JOB DESCRIPTION	TOTAL	PERCENT OF SAMPLE
** **CORPORATE HEADQUARTERS-EXPLORATION & DEVELOPMENT-SKILLED TECH (HQ45)**		
ADMINISTRATIVE ASSISTANT GEOPHYSICS	2	.035%
ANALYST	2	.035%
ANALYST DATA PROCESSING	5	.088%
ASSISTANT PHOTOGRAPHER	1	.018%
CHIEF DRAFTSMAN	1	.018%
DRAFTSMAN	30	.529%
DRILLING TECHNICIAN	2	.035%
EXPLORATION TECHNICIAN	46	.812%
GEOPHYSICAL ASSISTANT	22	.388%
GEOPHYSICAL DATA PROCESSOR	4	.071%
GEOPHYSICAL COORDINATOR	1	.018%
GEOSCIENCE TECHNICIAN	5	.088%
PALEONTOLOGY ASSISTANT	8	.141%
PALEONTOLOGY LAB ASSISTANT	12	.212%
PHOTOGRAPHER	1	.018%
SEISMIC ANALYST	4	.071%
SEISMIC PROCESS ANALYST	1	.018%
SEISMIC TECHNICIAN	16	.282%
SENIOR EXPLORATION TECHNICIAN	4	.071%
SENIOR SEISMIC TECHNICIAN	5	.088%
SENIOR DRAFTER	1	.018%
STAFF EXPLORATION TECHNICIAN	3	.053%
STAFF SEISMIC TECHNICIAN	6	.106%
TECHNICAL ASSISTANT	9	.159%
TECHNICAL DRAFTING PROJECT	6	.106%
TECHNICAL EXPLORATION PROJECT SENIOR	1	.018%
TECHNICAL EXPLORATION	2	.035%
TECHNICAL EXPLORATION SENIOR	14	.247%
TECHNOLOGIST	3	.053%
** Subtotal **	217	3.830%
** **CORPORATE HEADQUARTERS-EXPLORATION & DEVELOPMENT-PROF/MANAGERS (HQ46)**		
ADVANCED DEVELOPMENTAL GEOLOGIST	1	.018%
ADVANCED EXPLORATION GEOLOGIST	6	.106%
ADVANCED GEOPHYSICIST	8	.141%
ADVANCED SENIOR EXPLORATION	1	.018%
ADVANCED STAFF GEOPHYSICIST	1	.018%
ASSOCIATE GEOLOGIST	5	.088%
ASSOCIATE GEOPHYSICIST	9	.159%
CONSULTING DATA PROCESSOR	1	.018%
CONSULTING EXPLORATION GEOPHYSICAL	2	.035%
CONSULTING GEOPHYSICIST	1	.018%
DIVISION ADMINISTRATIVE COORDINATOR	2	.035%

Note: Data in this exhibit are based on 5,666 personnel records for which detailed job descriptions were provided by the nine OOC participants. The additional 6,000 personnel records had general job descriptions which matched those used in this report.

EXHIBIT 1-4 (Cont.)
DETAILED JOB DESCRIPTIONS BY POSITION CODE

**POSITION CODE JOB DESCRIPTION	TOTAL	PERCENT OF SAMPLE
DIVISION EXPLORATION MANAGER	2	.035%
DIVISION EXPLORATION GEOLOGIST	1	.018%
DIVISION GEOLOGICAL MANAGEMENT	3	.053%
DIVISION GEOPHYSICAL MANAGEMENT	3	.053%
GEOPHYSICAL OPERATIONS MANAGER	3	.053%
DIVISION PROJECT MANAGER	1	.018%
DRILLING ENGINEER	2	.035%
DRILLING SUPERVISOR	3	.053%
EARTH SCIENTIST	76	1.341%
EXPLORATION STRATIGRAPHER	1	.018%
EXPLORATION GEOLOGICAL	7	.123%
EXPLORATIONIST-GEOPHYSICAL	9	.159%
EXPLORATIONIST-GEOLOGICAL	2	.035%
GEOLOGICAL ASSOCIATE	1	.018%
GEOLOGIST AREA OPERATOR	1	.018%
GEOLOGIST AREA PRODUCTION	4	.071%
GEOLOGIST PETROLEUM	29	.512%
GEOLOGIST PROJECT	13	.229%
GEOLOGIST SENIOR	16	.282%
GEOLOGIST STAFF ENHANCEMENT RECOVERY	1	.018%
GEOLOGIST SUBSURFACE AREA	1	.018%
GEOLOGIST SURFACE AREA	1	.018%
GEOLOGIST	33	.582%
GEOPHYSICAL SENIOR DATA PROCESSOR	3	.053%
GEOPHYSICAL ADVANCED INTERPRETER	2	.035%
GEOPHYSICAL INTERPRETER	16	.282%
GEOPHYSICAL ASSOCIATE	1	.018%
GEOPHYSICAL FIELD OPERATORS SUPERINTENDENT	1	.018%
GEOPHYSICIST	34	.600%
GEOPHYSICIST SENIOR INTERPRETER	1	.018%
GEOPHYSICIST PETROLEUM	15	.265%
GEOPHYSICIST PROJECT	11	.194%
LAB SUPERVISOR	1	.018%
MANAGER-PROJECT COORDINATOR	1	.018%
MANAGER EXPLORATION OPERATOR	2	.035%
MANAGER EXPLORATION STUDIES	1	.018%
MANAGER PRODUCTION GEOLOGIST	1	.018%
MANAGER TECHNICIAN	1	.018%
PETROLEUM GEOLOGIST	82	1.447%
PETROLEUM GEOPHYSICAL	40	.706%
PETROLEUM PALEONTOLOGIST	3	.053%
PROJECT GEOLOGIST	6	.106%
PROJECT GEOPHYSICAL	7	.123%
PROJECT PALEONTOLOGIST	2	.035%
PROJECT SUPERVISOR	4	.071%
REGIONAL MANAGER	5	.088%
SENIOR GEOPHYSICIST	20	.353%
SENIOR EXPLORATION GEOPHYSICIST	4	.071%

Note: Data in this exhibit are based on 5,666 personnel records for which detailed job descriptions were provided by the nine OOC participants. The additional 6,000 personnel records had general job descriptions which matched those used in this report.

EXHIBIT 1-4 (Cont.)
DETAILED JOB DESCRIPTIONS BY POSITION CODE

**POSITION CODE JOB DESCRIPTION	TOTAL	PERCENT OF SAMPLE
** CORPORATE HEADQUARTERS-EXPLORATION & DEVELOPMENT-PROF/MANAGERS (HQ46)		
SENIOR GEOLOGIST	12	.212%
SENIOR GEOPHYSICAL ASSOCIATE	3	.053%
SENIOR GEOPHYSICAL SUPERVISOR	1	.018%
SENIOR GEOPHYSICAL DATA PROCESSING	1	.018%
SENIOR PALEONTOLOGIST	2	.035%
SENIOR PROJECT GEOLOGIST	2	.035%
SENIOR PROJECT GEOPHYSICAL	2	.035%
SENIOR EXPLORATION GEOLOGIST	1	.018%
STAFF GEOLOGIST	4	.071%
STAFF DRILLING ENGINEER	2	.035%
STAFF GEOLOGIST	8	.141%
STAFF GEOPHYSICIST	15	.265%
STAFF PALEONTOLOGIST	3	.053%
SUPERVISOR	1	.018%
SUPERVISOR DRILLING ENGINEER	1	.018%
SUPERVISOR DRAFTING	2	.035%
SUPERVISOR EXPLORATION DATA PROCESSING	2	.035%
** Subtotal **	576	10.166%
** CORPORATE HEADQUARTERS-PRODUCTION & MAINTENANCE-CLERKS/SEC (HQ54)		
CLERK	3	.053%
CLERK SENIOR	1	.018%
ENGINEERING OFFICE ASSISTANT	3	.053%
OFFICE ASSISTANT	3	.053%
SECRETARY	4	.071%
STENOGRAPHER SENIOR	1	.018%
** Subtotal **	15	.265%
** CORPORATE HEADQUARTERS-PRODUCTION & MAINTENANCE-SKILLED TECH (HQ55)		
ADMINISTRATIVE ASSISTANT	4	.071%
ANALYST ASSOCIATE	2	.035%
ANALYST ENGINEERING	2	.035%
COORDINATOR -DATA PROCESSING	1	.018%
COORDINATOR -REGIONAL WORKOVER	1	.018%
COST ANALYST	1	.018%
DRAFTSMAN	6	.106%
DRILLING CONTRACT ANALYST	1	.018%
DRILLING REPRESENTATIVE	1	.018%
ENGINEERING ASSISTANT	8	.141%
ENGINEERING ASSISTANT RESERVES	1	.018%
OPERATIONS ANALYST	1	.018%
PIPELINE ANALYST	1	.018%
PRODUCTION SYSTEMS ANALYST	1	.018%
PRODUCTION TECHNICIAN	7	.123%
SPECIALIST ADMINISTRATIVE SENIOR	1	.018%
SPECIALIST ENGINEERING DATA	2	.035%

Note: Data in this exhibit are based on 5,666 personnel records for which detailed job descriptions were provided by the nine OOC participants. The additional 6,000 personnel records had general job descriptions which matched those used in this report.

EXHIBIT 1-4 (Cont.)
DETAILED JOB DESCRIPTIONS BY POSITION CODE

**POSITION CODE JOB DESCRIPTION	TOTAL	PERCENT OF SAMPLE
** CORPORATE HEADQUARTERS-PRODUCTION & MAINTENANCE-SKILLED TECH (HQ55)		
SENIOR DRILLING REPRESENTATIVE	2	.035%
TECHNICIAN DRAFTING PROJECT	1	.018%
TECHNICIAN ENGINEERING	4	.071%
TECHNICIAN	3	.053%
** Subtotal **	51	.900%
** CORPORATE HEADQUARTERS-PRODUCTION & MAINTENANCE-PROF/MANAGERS (HQ56)		
ADMINISTRATIVE -DRILLING CONTRACTS	1	.018%
ASSOCIATE ENGINEER	1	.018%
ASSISTANT CHIEF ENGINEER -CHEMICALS & PROCESSING	1	.018%
ASSISTANT CHIEF ENGINEER PETROLEUM	1	.018%
ASSISTANT GENERAL MANAGER-PRODUCTION	1	.018%
ASSISTANT PETROLEUM ENGINEER	1	.018%
AUDIT SPECIALIST	1	.018%
CHIEF ENGINEER	1	.018%
CONSULTANT	1	.018%
OPERATIONS ENGINEER	2	.035%
PRODUCTION MANAGER	2	.035%
DIVISION RESERVOIR ENGINEER	1	.018%
DRILLING ENGINEER	2	.035%
ENGINEER	7	.123%
ENGINEER AREA DRILLING	2	.035%
ENGINEER AREA EQUIPMENT	2	.035%
ENGINEER AREA GAS	1	.018%
ENGINEER AREA REMEDIAL	3	.053%
ENGINEER AREA RESERVOIR	4	.071%
ENGINEER CHIEF PRODUCTION	1	.018%
ENGINEER CHIEF RESERVOIR	1	.018%
ENGINEER CHIEF UNITIZATION	1	.018%
ENGINEER DRILLING	19	.335%
ENGINEER EQUIPMENT SENIOR	1	.018%
ENGINEER GAS	5	.088%
ENGINEER PETROLEUM	14	.247%
ENGINEER PRODUCTION	7	.123%
ENGINEER PROJECT DRILLING	2	.035%
ENGINEER PROJECT ENHANCED RECOVERY	8	.141%
ENGINEER PROJECT EQUIPMENT	2	.035%
ENGINEER PROJECT GAS	1	.018%
ENGINEER PROJECT REMEDIAL	2	.035%
ENGINEER PROJECT RESERVOIR	9	.159%
ENGINEER REMEDIAL SENIOR	4	.071%
ENGINEER RESERVOIR	22	.388%
ENGINEER STAFF ENHANCED RECOVERY	1	.018%
ENGINEER STAFF PRODUCTION SENIOR	1	.018%
ENGINEER STAFF RESERVOIR	4	.071%

Note: Data in this exhibit are based on 5,666 personnel records for which detailed job descriptions were provided by the nine OOC participants. The additional 6,000 personnel records had general job descriptions which matched those used in this report.

EXHIBIT 1-4 (Cont.)

DETAILED JOB DESCRIPTIONS BY POSITION CODE

**POSITION CODE JOB DESCRIPTION	TOTAL	PERCENT OF SAMPLE
** CORPORATE HEADQUARTERS-PRODUCTION & MAINTENANCE-PROF/MANAGERS (HQ56)		
GAS ENGINEER	1	.018%
MANAGER AREA PRODUCTION	4	.071%
MANAGER DRILLING	2	.035%
MANAGER ECONOMIC EVALUATION	1	.018%
MANAGER ENGINEER PRODUCTION	1	.018%
MANAGER ENGINEERING DRILLING	1	.018%
MANAGER ENHANCED RECOVERY	1	.018%
MANAGER GENERAL PRODUCTION OPERATIONS	1	.018%
MANAGER OFFSHORE CONSTRUCTION & INSTALLATION	1	.018%
MANAGER OPERATIONS DRILLING	1	.018%
MANAGER TECHNICIAN	1	.018%
OPERATIONS SUPERVISOR	5	.088%
OPERATIONS ENGINEER COORDINATOR	1	.018%
PETROLEUM ENGINEER	25	.441%
PRODUCTION SUPERINTENDENT	3	.053%
PRODUCTION ENGINEER	3	.053%
REGIONAL MANAGER-PRODUCTION	1	.018%
RESERVOIR ENGINEER	8	.141%
SENIOR PETROLEUM ENGINEER	2	.035%
SPECIAL ASSIGNMENT	1	.018%
SPECIAL PROJECT COORDINATOR	1	.018%
SENIOR METALLURGIST ENGINEER	1	.018%
SENIOR PETROLEUM ENGINEER	6	.106%
SENIOR RESERVOIR ENGINEER	1	.018%
SENIOR STAFF ENGINEER ELECTRICAL	1	.018%
SENIOR STAFF ENGINEER RESERVOIR	1	.018%
SENIOR STAFF PETROLEUM ENGINEER	1	.018%
STAFF ENGINEER OFFSHORE	2	.035%
STAFF ENGINEER PETROLEUM	2	.035%
STAFF PETROLEUM ENGINEER	4	.071%
SUPERINTENDENT AREA ENHANCED RECOVERY	1	.018%
SUPERINTENDENT AREA PRODUCTION	3	.053%
SUPERINTENDENT DRILLING	4	.071%
SUPERVISOR PRODUCTION ENGINEER	3	.053%
SUPERVISOR RESERVOIR ENGINEER	2	.035%
SUPERVISOR DRAFTING	1	.018%
SUPERVISOR TRANSPORTATION	4	.071%
SUPERVISOR UNIT	2	.035%
** Subtotal **	245	4.324%
** NON-SITE SPECIFIC/OFFSHORE-VESSELS & TRANSPORT-UNSKILLED LABOR (NS31)		
ROUGHNECK DERRICKS	4	.071%
ROUGHNECK FLOOR	12	.212%
ROUGHNECKS MOTORS	4	.071%
ROUSTABOUT	4	.071%
** Subtotal **	24	.424%

Note: Data in this exhibit are based on 5,666 personnel records for which detailed job descriptions were provided by the nine OOC participants. The additional 6,000 personnel records had general job descriptions which matched those used in this report.

EXHIBIT 1-4 (Cont.)

DETAILED JOB DESCRIPTIONS BY POSITION CODE

**POSITION CODE JOB DESCRIPTION	TOTAL	PERCENT OF SAMPLE
** NON-SITE SPECIFIC/OFFSHORE-VESSELS & TRANSPORT-SKILLED LABOR (NS32)		
DRILLER	4	.071%
** Subtotal **	4	.071%
** NON-SITE SPECIFIC/OFFSHORE-VESSELS & TRANSPORT-SUPERVISORY (NS33)		
DRILLING FOREMAN	30	.529%
FIELD FOREMAN	8	.141%
MAINTENANCE FOREMAN	2	.035%
PRODUCTION FOREMAN	2	.035%
** Subtotal **	42	.741%
** NON-SITE SPECIFIC/OFFSHORE-VESSELS & TRANSPORT-SKILLED TECH (NS35)		
COMMUNICATIONS TECHNICIAN	1	.018%
SAFETY INSPECTOR	5	.088%
** Subtotal **	6	.106%
** NON-SITE SPECIFIC/OFFSHORE-VESSELS & TRANSPORT-PROF/MANAGERS (NS36)		
SUPERINTENDENT RIG	2	.035%
** Subtotal **	2	.035%
** NON-SITE SPECIFIC/OFFSHORE-GEOPHYSICAL EXPLOR-SKILLED LABOR (NS42)		
MARINE AIR GUN MECHANIC	4	.071%
MARINE COMPRESSOR MECHANIC	3	.053%
** Subtotal **	7	.123%
** NON-SITE SPECIFIC/OFFSHORE-GEOPHYSICAL EXPLOR-SKILLED TECH (NS45)		
ASSISTANT RECORDER-MARINE	3	.053%
GEOPHYSICAL HELPER	6	.106%
NAVIGATOR	4	.071%
RECORDER-MARINE	4	.071%
SENIOR RECORDER	3	.053%
** Subtotal **	20	.353%
** NON-SITE SPECIFIC/OFFSHORE-GEOPHYSICAL EXPLOR-PROF/MANAGERS (NS46)		
ENGINEER-ELECTRONICS	2	.035%
PARTY CHIEF MARINE	4	.071%
** Subtotal **	6	.106%
** OFFSHORE STRUCTURE-ADMINISTRATION-CLERKS/SECRETARIES (OS14)		
PLATFORM CLERK	9	.159%
** Subtotal **	9	.159%
** OFFSHORE STRUCTURE-ADMINISTRATION-SKILLED TECHNICAL (OS15)		
DISPATCHER	2	.035%
SYSTEMS TECHNICIAN	9	.159%
** Subtotal **	11	.194%

Note: Data in this exhibit are based on 5,666 personnel records for which detailed job descriptions were provided by the nine OOC participants. The additional 6,000 personnel records had general job descriptions which matched those used in this report.

EXHIBIT 1-4 (Cont.)

DETAILED JOB DESCRIPTIONS BY POSITION CODE

**POSITION CODE JOB DESCRIPTION	TOTAL	PERCENT OF SAMPLE
** OFFSHORE STRUCTURE-DRILLING-SUPERVISORY (OS23)		
DRILLING FOREMAN	2	.035%
DRILLING SUPERVISOR	36	.635%
** Subtotal **	38	.671%
** OFFSHORE STRUCTURE-OPERATIONS & MAINTENANCE-UNSKILLED LABOR (OS31)		
OPERATIONS ASSISTANT	47	.830%
PLATFORM HELPER	5	.088%
ROUSTABOUT	385	6.795%
WAREHOUSE ASSISTANT	1	.018%
** Subtotal **	438	7.730%
** OFFSHORE STRUCTURE-OPERATIONS & MAINTENANCE-SKILLED LABOR (OS32)		
COMPRESSOR OPERATOR MECHANIC	13	.229%
ELECTRICIAN OFFSHORE	28	.494%
FACILITY OPERATOR	76	1.341%
FIELD GAS MANAGEMENT	1	.018%
HEAD MAINTENANCE OPERATOR	67	1.182%
HEAD ROUSTABOUT	9	.159%
LEASE OPERATOR	40	.706%
MAINTENANCE OPERATOR	162	2.859%
MECHANIC	113	1.994%
OPERATOR COMPRESSOR	30	.529%
OPERATOR LEASE	84	1.483%
OPERATOR LEASE OFFSHORE	242	4.271%
PIPELINE GAUGER	11	.194%
PLATFORM OPERATOR	96	1.694%
PLATFORM REPAIRMAN	39	.688%
PUMPER	99	1.747%
PUMPER GAUGER	146	2.577%
ROUSTABOUT HEAD	29	.512%
SENIOR MAINTENANCE OPERATOR	8	.141%
WIRELINE OPERATOR	21	.037%
** Subtotal **	1,233	21.760%
** OFFSHORE STRUCTURE-OPERATIONS & MAINTENANCE-SUPERVISORY (OS33)		
ASSISTANT PRODUCTION FOREMAN	44	.777%
BASE FOREMAN	1	.018%
FIELD FOREMAN	11	.194%
FIELD PRODUCTION FOREMAN	17	.300%
GANG FOREMAN	1	.018%
MAINTENANCE FOREMAN	1	.018%
PRODUCTION SUPERVISOR	14	.247%
PRODUCTION FOREMAN	37	.653%
SENIOR FIELD FOREMAN	1	.018

Note: Data in this exhibit are based on 5,666 personnel records for which detailed job descriptions were provided by the nine OOC participants. The additional 6,000 personnel records had general job descriptions which matched those used in this report.

EXHIBIT 1-4 (Cont.)

DETAILED JOB DESCRIPTIONS BY POSITION CODE

**POSITION CODE JOB DESCRIPTION	TOTAL	PERCENT OF SAMPLE
** **OFFSHORE STRUCTURE-OPERATIONS & MAINTENANCE-SUPERVISORY (OS33)**		
SENIOR FOREMAN	3	.053%
SENIOR PRODUCTION SUPERVISOR	2	.035%
SUPERVISOR PRODUCTION OVERWATER	13	.229%
SUPERVISOR PRODUCTION OVERWATER SENIOR	24	.424%
** Subtotal **	181	3.194%
** **OFFSHORE STRUCTURE-OPERATIONS & MAINTENANCE-SKILLED TECHNICAL (OS35)**		
AREA TRAINER	2	.035%
INSTRUCTION CONTROLS SPECIALIST	57	1.006%
INSTRUMENT SPECIALIST	22	.388%
OPERATOR	6	.106%
PRODUCTION TECHNICIAN	23	.406%
SPECIALIST OFFSHORE FIELD DATA	25	.441%
TECHNICAL INSTRUCTOR OFFSHORE	32	.565%
** Subtotal **	167	2.947%
** **OFFSHORE STRUCTURE-OPERATIONS & MAINTENANCE-PROF/MANAGERS (OS36)**		
ENGINEER	5	.088%
ENGINEER PRODUCTION	8	.141%
ENGINEER PROJECT PRODUCTION	2	.035%
SUPERINTENDENT PRODUCTION	2	.035%
SUPERINTENDENT PRODUCTION OVERWATER	15	.265%
** Subtotal **	32	.565%
** **ON SHORE STAGING AREA-UNDETERMINED-SUPERVISORY (SA03)**		
SENIOR FOREMAN	1	.018%
** Subtotal **	1	.018%
** **ON SHORE STAGING AREA-UNDETERMINED-SKILLED TECHNICAL (SA05)**		
ANALYST	6	.106%
ENGINEERING TECHNICIAN	4	.071%
ENGINEER ASSISTANT	4	.071%
SPECIALIST	6	.106%
** Subtotal **	20	.353%
** **ON SHORE STAGING AREA-UNDETERMINED-PROF/MANAGERS (SA06)**		
ASSOCIATE ENGINEER	5	.088%
ENGINEER	28	.494%
SENIOR STAFF ENGINEER	3	.053%
** Subtotal **	36	.635%
** **ON SHORE STAGING AREA-ADMINISTRATION-SKILLED LABOR (SA12)**		
OPERATOR COMMUNICATIONS TRAINING	1	.018%
** Subtotal **	1	.018%

Note: Data in this exhibit are based on 5,666 personnel records for which detailed job descriptions were provided by the nine OOC participants. The additional 6,000 personnel records had general job descriptions which matched those used in this report.

EXHIBIT 1-4 (Cont.)

DETAILED JOB DESCRIPTIONS BY POSITION CODE

**POSITION CODE JOB DESCRIPTION	TOTAL	PERCENT OF SAMPLE
** ON SHORE STAGING AREA-ADMINISTRATION-CLERKS/SECRETARIES (SA14)		
AUTOMATIC TYPEWRITER OPERATOR	2	.035%
CLERK	31	.547%
CLERK SENIOR	1	.018%
COMMUNICATIONS OPERATOR	2	.035%
INVOICE PROCESSOR	3	.053%
JUNIOR CLERK	4	.071%
LEAD INVOICE PROCESSING CLERK	1	.018%
MAIL CLERK	3	.053%
OFFICE SERVICES CLERK	2	.035%
RECEPTIONIST -TYPIST	3	.053%
RECORDS CLERK	4	.071%
REPRODUCTION OPERATOR	2	.035%
SECRETARY	5	.088%
SENIOR CLERK	4	.071%
SENIOR STENOGRAPHER	1	.018%
STENOGRAPHER	9	.159%
STENOGRAPHER CLERK	14	.247%
STENOGRAPHER SENIOR	3	.053%
WORD PROCESSOR	1	.018%
** Subtotal **	95	1.667%
** ON SHORE STAGING AREA-ADMINISTRATION-SKILLED TECHNICAL (SA15)		
ACCOUNTING ASSISTANT	5	.088%
ADMINISTRATIVE ANALYST	26	.459%
ADMINISTRATIVE TRAINING	1	.018%
ANALYST	1	.018%
ANALYST FINANCIAL	1	.018%
ASSISTANT ADMINISTRATIVE ANALYST	4	.071%
COORDINATOR-TRAINING	1	.018%
EMPLOYEE RELATIONS REPRESENTATIVE	2	.035%
ENVIRONMENTAL ANALYST	4	.071%
LEAD OFFICE ASSISTANT	1	.018%
LEAD OFFICE SERVICES	2	.035%
OFFICE SUPERVISOR	3	.053%
PERSONNEL ASSISTANT	2	.035%
PROGRAM ANALYST	1	.018%
PROGRAMMER	1	.018%
REPRESENTATIVE ENVIRONMENTAL & SAFETY	1	.018%
SPECIALIST DRILLING DATA	1	.018%
SPECIALIST FINANCIAL	2	.035%
SPECIALIST PRODUCTION DATA	2	.035%
SPECIALIST REGULATORY	1	.018%
SPECIALIST TRANSPORTATION	1	.018%
SENIOR ADMINISTRATIVE ANALYST	5	.088%

Note: Data in this exhibit are based on 5,666 personnel records for which detailed job descriptions were provided by the nine OOC participants. The additional 6,000 personnel records had general job descriptions which matched those used in this report.

EXHIBIT 1-4 (Cont.)

DETAILED JOB DESCRIPTIONS BY POSITION CODE

**POSITION CODE JOB DESCRIPTION	TOTAL	PERCENT OF SAMPLE
** ON SHORE STAGING AREA-ADMINISTRATION-SKILLED TECHNICAL (SA15)		
SENIOR ENVIRONMENTAL ANALYST	1	.018%
SENIOR STAFF ANALYST	1	.018%
SENIOR STAFF ASSISTANT	1	.018%
SENIOR SYSTEMS ANALYST	1	.018%
SENIOR SYSTEMS TECHNICIAN	1	.018%
STAFF ASSISTANT	4	.071%
SYSTEMS ASSISTANT	2	.035%
SYSTEMS TECHNICIAN	9	.159%
** Subtotal **	88	1.553%
** ON SHORE STAGING AREA-ADMINISTRATION-PROFESSIONAL/MANAGERS (SA16)		
ADMINISTRATIVE COORDINATOR	1	.018%
ADMINISTRATIVE SUPERVISOR	3	.053%
AREA MANAGER	2	.035%
ASSISTANT DIVISION ADMINISTRATIVE MANAGER	1	.018%
ASSISTANT DISTRICT MANAGER	4	.071%
CONSERVATION COORDINATOR	1	.018%
COORDINATOR-ENVIRONMENTAL AFFAIRS	1	.018%
COORDINATOR-SAFETY	1	.018%
DIRECTOR AREA FINANCIAL	1	.018%
ADMINISTRATIVE SUPERVISOR	1	.018%
PERSONNEL REPRESENTATIVE	1	.018%
SAFETY REPRESENTATIVE	1	.018%
ADMINISTRATIVE MANAGER	1	.018%
ENVIRONMENTAL SPECIALIST	1	.018%
MANAGER	2	.035%
OPERATIONS MANAGER	1	.018%
EMPLOYEE RELATIONS COORDINATOR	1	.018%
SAFETY ENGINEER	2	.035%
STAFF SUPERVISOR	1	.018%
SUPERVISOR SYSTEMS ANALYST	1	.018%
SUPERVISOR SYSTEMS TECHNICAL	3	.053%
SUPERVISOR UNIT SENIOR	2	.035%
SUPERVISOR-ENVIRONMENTAL SAFETY+TRAINING	1	.018%
SYSTEMS ENGINEER	3	.053%
SYSTEMS SUPERVISOR	1	.018%
** Subtotal **	46	.812%
** ON SHORE STAGING AREA-WAREHOUSING/STORAGE-UNSKILLED LABOR (SA21)		
ROUSTABOUT MATERIALS	9	.159%
WAREHOUSEMAN	11	.194%
WAREHOUSE ASSISTANT	2	.035%
** Subtotal **	22	.388%

Note: Data in this exhibit are based on 5,666 personnel records for which detailed job descriptions were provided by the nine OOC participants. The additional 6,000 personnel records had general job descriptions which matched those used in this report.

EXHIBIT 1-4 (Cont.)

DETAILED JOB DESCRIPTIONS BY POSITION CODE

**POSITION CODE JOB DESCRIPTION	TOTAL	PERCENT OF SAMPLE
** ON SHORE STAGING AREA-WAREHOUSING/STORAGE-SKILLED LABOR (SA22)		
HEAD ROUSTABOUT MATERIALS	1	.018%
MATERIALS ASSISTANT	2	.035%
** Subtotal **	3	.053%
** ON SHORE STAGING AREA-WAREHOUSING/STORAGE-SUPERVISORY (SA23)		
WAREHOUSE FOREMAN	2	.035%
** Subtotal **	2	.035%
** ON SHORE STAGING AREA-WAREHOUSING/STORAGE-SKILLED TECHNICAL (SA25)		
CONTROLLER MATERIALS	16	.282%
MATERIALS COORDINATOR	6	.106%
** Subtotal **	22	.388%
** ON SHORE STAGING AREA-WAREHOUSING/STORAGE-PROF/MANAGERS (SA26)		
ADVANCED MATERIALS COORDINATOR	3	.053%
ASSISTANT DISTRICT MATERIAL SUPERVISOR	1	.018%
DISTRICT MATERIALS SUPERVISOR	1	.018%
SENIOR MATERIAL COORDINATOR	2	.035%
SUPERVISOR MATERIALS	8	.141%
** Subtotal **	11	.194%
** ON SHORE STAGING AREA-TRANSPORTATION-SKILLED LABOR (SA32)		
AIRCRAFT MECHANIC	45	.794%
** Subtotal **	45	.794%
** ON SHORE STAGING AREA-TRANSPORTATION-SUPERVISORY (SA33)		
ASSISTANT TRANSPORTATION FOREMAN	4	.071%
HEAD AIRCRAFT MECHANIC	13	.229%
SUPERVISOR -AIRCRAFT MAINTENANCE	1	.018%
SUPERVISOR TRANSPORTATION	9	.159%
TRANSPORTATION FOREMAN	4	.071%
** Subtotal **	31	.547%
** ON SHORE STAGING AREA-TRANSPORTATION-CLERKS/SECRETARIES (SA34)		
OFFICE ASSISTANT -AIRCRAFT FLIGHT FOREMAN	2	.035%
** Subtotal **	2	.035%
** ON SHORE STAGING AREA-TRANSPORTATION-SKILLED TECHNICAL (SA35)		
AIRCRAFT INSPECTOR	6	.106%
AVIATION BUYER	1	.018%
DISPATCHER	10	.176%
** Subtotal **	17	.300%

Note: Data in this exhibit are based on 5,666 personnel records for which detailed job descriptions were provided by the nine OOC participants. The additional 6,000 personnel records had general job descriptions which matched those used in this report.

EXHIBIT 1-4 (Cont.)

DETAILED JOB DESCRIPTIONS BY POSITION CODE

**POSITION CODE JOB DESCRIPTION	TOTAL	PERCENT OF SAMPLE
** ON SHORE STAGING AREA-TRANSPORTATION-PROFESSIONAL/MANAGERS (SA36)		
PILOT	6	.106%
HELICOPTER PILOT	49	.865%
MANAGER AIRCRAFT OPERATOR	1	.018%
RELIEF PILOT & CO-PILOT	1	.018%
SENIOR HELICOPTER PILOT	11	.194%
SENIOR PILOT -FIXED-WING	1	.018%
SUPERVISOR TRANSPORTATION SUPERVISOR	1	.018%
** Subtotal **	70	1.235%
** ON SHORE STAGING AREA-CONSTRUCTION-SUPERVISORY (SA53)		
CONSTRUCTION FOREMAN	26	.459%
CONSTRUCTION FOREMAN ELECTRIC	1	.018%
SENIOR CONSTRUCTION FOREMAN	4	.071%
** Subtotal **	31	.547%
** ON SHORE STAGING AREA-CONSTRUCTION-SKILLED TECHNICAL (SA55)		
SPECIALIST	2	.035%
CONSTRUCTION INSPECTOR	11	.194%
DESIGNER	2	.035%
DRAFTSMAN	4	.071%
ENGINEER DRAFTSMAN	1	.018%
TECHNICAL ASSISTANT -DESIGN & CONSTRUCTION	1	.018%
** Subtotal **	21	.037%
** ON SHORE STAGING AREA-CONSTRUCTION-PROFESSIONAL/MANAGERS (SA56)		
ADVANCED CHIEF ENGINEER	1	.018%
ASSISTANT DISTRICT ENGINEER	2	.035%
CIVIL ENGINEER	10	.176%
CONSTRUCTION SUPERVISOR	1	.018%
CONSTRUCTION SUPERINTENDENT	1	.018%
DESIGN & CONSTRUCTION ENGINEER	35	.618%
DISTRICT CHIEF ENGINEER	1	.018%
ENGINEER CONSTRUCTION	4	.071%
MECHANICAL ENGINEER	1	.018%
SENIOR CONSTRUCTION INSPECTOR	2	.035%
SENIOR CONSTRUCTION ENGINEER	1	.018%
SENIOR DESIGN & CONSTRUCTION ENGINEER	4	.071%
STAFF ENGINEER CONSTRUCTION	5	.088%
STAFF FACILITY ENGINEERING SUPERVISOR	1	.018%
SUPERVISOR CONSTRUCTION	1	.018%
** Subtotal *	70	1.235%

Note: Data in this exhibit are based on 5,666 personnel records for which detailed job descriptions were provided by the nine OOC participants. The additional 6,000 personnel records had general job descriptions which matched those used in this report.

EXHIBIT 1-4 (Cont.)
DETAILED JOB DESCRIPTIONS BY POSITION CODE

**POSITION CODE JOB DESCRIPTION	TOTAL	PERCENT OF SAMPLE
** ON SHORE STAGING AREA-EXPLORATION & DEVELOPMENT-SUPERVISORY (SA63)		
DRILLING FOREMAN	16	.282%
DRILLING SUPERVISOR	1	.018%
SENIOR DRILLING FOREMAN	7	.123%
** Subtotal **	24	.424%
** ON SHORE STAGING AREA-EXPLORATION & DEVELOPMENT-SKILLED TECH (SA65)		
DRILLING TECHNICIAN	4	.071%
TECHNICIAN DRAFTING SENIOR	1	.018%
** Subtotal **	5	.088%
** ON SHORE STAGING AREA-EXPLORATION & DEVELOPMENT-PROF/MANAGERS (SA66)		
AREA MANAGER	1	.018%
DRILLING SUPERINTENDENT	1	.018%
ENGINEER	1	.018%
DRILLING ENGINEER	2	.035%
DRILLING MANAGER	1	.018%
DRILLING SUPERVISOR	1	.018%
DRILLING ENGINEER	1	.018%
DRILLING SUPERVISOR	2	.035%
GEOLOGIST AREA OPERATOR	1	.018%
GEOLOGIST PETROLEUM	1	.018%
GEOLOGIST PROJECT	1	.018%
GEOLOGIST SENIOR	2	.035%
GEOLOGIST SUBSURFACE AREA	1	.018%
GEOLOGIST	1	.018%
SENIOR DRILLING SUPERVISOR	2	.035%
SENIOR DRILLING ENGINEER	4	.071%
** Subtotal **	23	.410%
** ON SHORE STAGING AREA-PRODUCTION & MAINTENANCE-UNSKILLED LABOR (SA71)		
OPERATIONS ASSISTANT	4	.071%
ROUSTABOUT	56	.988%
** Subtotal **	60	1.059%
** ON SHORE STAGING AREA-PROD & MAINTENANCE-SKILLED LABOR (SA72)		
ELECTRICIAN	47	.826%
FACILITY OPERATOR	8	.141%
FIELD GAS MAN	1	.018%
MAINTENANCE OPERATOR	2	.035%
MECHANIC	51	.900%
PIPELINE GAUGER	2	.035%
PLANT OPERATOR	4	.071%
PUMPER GAUGER	35	.618%
SENIOR MAINTENANCE OPERATOR	5	.088%
WIRELINE OPERATOR	1	.018%
** Subtotal **	156	2.753%

Note: Data in this exhibit are based on 5,666 personnel records for which detailed job descriptions were provided by the nine OOC participants. The additional 6,000 personnel records had general job descriptions which matched those used in this report.

EXHIBIT 1-4 (Cont.)

DETAILED JOB DESCRIPTIONS BY POSITION CODE

**POSITION CODE JOB DESCRIPTION	TOTAL	PERCENT OF SAMPLE
** ON SHORE STAGING AREA-PROD & MAINTENANCE-SUPERVISORY (SA73)		
ASSISTANT FIELD FOREMAN	3	.053%
ASSISTANT MAINTENANCE FOREMAN	3	.053%
ASSISTANT MECHANICAL FOREMAN	1	.018%
ASSISTANT PRODUCTION FOREMAN	6	.106%
CHEMICAL & PROCESS FOREMAN	10	.176%
ELECTRICAL FOREMAN	2	.035%
MAINTENANCE FOREMAN	7	.123%
MECHANICAL FOREMAN	4	.071%
PLANT FOREMAN	1	.018%
PRODUCTION SUPERVISOR	2	.035%
PRODUCTION FOREMAN	17	.300%
SENIOR FIELD FOREMAN	6	.106%
SUPERVISOR DRILLING SENIOR	15	.265%
SUPERVISOR ENGINE ANALYST	1	.018%
SUPERVISOR SHORE BASE	2	.035%
** Subtotal **	80	1.412%
** ON SHORE STAGING AREA-PROD & MAINTENANCE-CLERKS/SECRETARIES (SA74)		
CLERK	2	.035%
DIVISION OFFICE CLERK	2	.035%
FIELD OFFICE CLERK	1	.018%
OFFICE ASSISTANT	1	.018%
ENGINEERING OFFICE ASSISTANT	11	.194%
GENERAL CLERK	2	.035%
OFFICE ASSISTANT	4	.071%
REPRODUCTION OPERATOR	1	.018%
** Subtotal **	24	.424%
** ON SHORE STAGING AREA-PROD & MAINTENANCE-SKILLED TECHNICAL (SA75)		
ADMINISTRATIVE ASSISTANT	3	.053%
ANALYST ENGINEERING	6	.106%
AREA TRAINER	1	.018%
SPECIALIST	2	.035%
DIVISION PERMIT SPECIALIST	2	.035%
DRAFTSMAN	7	.123%
DRILLING REPRESENTATIVE	73	1.288%
ENGINEERING ASSISTANT	44	.777%
GEOLOGICAL TECHNOLOGIST	15	.265%
GEOLOGICAL ASSISTANT	1	.018%
INSTRUCTIONS CONTROLS SPECIALIST	7	.123%
LAB TECHNICIAN	1	.018%
OPERATOR	5	.088%
PERMIT SPECIALIST	1	.018%
PETROGRAPHIC TECHNOLOGIST	3	.053%
PRODUCTION TECHNICIAN	8	.141%

Note: Data in this exhibit are based on 5,666 personnel records for which detailed job descriptions were provided by the nine OOC participants. The additional 6,000 personnel records had general job descriptions which matched those used in this report.

EXHIBIT 1-4 (Cont.)

DETAILED JOB DESCRIPTIONS BY POSITION CODE

**POSITION CODE JOB DESCRIPTION	TOTAL	PERCENT OF SAMPLE
** ON SHORE STAGING AREA-PROD & MAINTENANCE-SKILLED TECHNICAL (SA75)		
PRODUCTION TECHNOLOGIST	5	.088%
RESERVOIR TECHNICIAN	9	.159%
SPECIALIST FIELD DATA	1	.018%
SENIOR DRILLING REPRESENTATIVE	20	.353%
SENIOR ORGANIZATION ANALYST	1	.018%
SENIOR PRODUCTION TECHNICIAN	5	.088%
TECHNICIAN INSTRUCTION OFFSHORE	3	.053%
TECHNOLOGIST DRILLING FLUIDS	5	.088%
TECHNOLOGIST	1	.018%
** Subtotal **	229	4.042%
** ON SHORE STAGING AREA-PROD & MAINTENANCE-PROF/MANAGERS (SA76)		
ADVANCED PETROLEUM ENGINEER	5	.088%
ANALYST SENIOR	1	.018%
AREA MANAGER	1	.018%
AREA SUPERINTENDENT	6	.106%
ASSISTANT DISTRICT GAS SUPERVISOR	2	.035%
AUDIT SPECIALIST	2	.035%
CHEMICAL & PROCESS ENGINEER	11	.194%
DISTRICT FOREMAN	5	.088%
DISTRICT MANAGER	2	.035%
DISTRICT PRODUCTION SPECIALIST	1	.018%
COORDINATOR REGULATORY AFFAIRS	3	.053%
DIVISION DRILLING MANAGER	3	.053%
DIVISION ENGINEER -CHEM & PROC	3	.053%
DIVISION ENGINEER PETROLEUM	1	.018%
DIVISION MANAGER PRODUCTION	3	.053%
DRILLING ENGINEER	9	.159%
EARTH SCIENTIST	62	1.094%
ELECTRICAL ENGINEER	7	.123%
ENGINEER	2	.035%
ENGINEER AREA	1	.018%
ENGINEER AREA EQUIPMENT	1	.018%
ENGINEER AREA REMEDIAL SENIOR	1	.018%
ENGINEER DRILLING	13	.229%
ENGINEER ENVIRONMENTAL & SAFETY AREA	1	.018%
ENGINEER EQUIPMENT	2	.035%
ENGINEER PETROLEUM	3	.053%
ENGINEER PRODUCTION	8	.141%
ENGINEER PROJECT RESERVOIR	1	.018%
ENGINEER RESERVOIR SENIOR	6	.106%
ENVIRONMENTAL ENGINEER	2	.035%
GAS ENGINEER	6	.106%

Note: Data in this exhibit are based on 5,666 personnel records for which detailed job descriptions were provided by the nine OOC participants. The additional 6,000 personnel records had general job descriptions which matched those used in this report.

EXHIBIT 1-4 (Cont.)

DETAILED JOB DESCRIPTIONS BY POSITION CODE

**POSITION CODE JOB DESCRIPTION	TOTAL	PERCENT OF SAMPLE
LEAD ELECTRIC ENGINEER	1	.018%
MANAGER AREA PRODUCTION	1	.018%
OPERATOR SUPERINTENDENT	3	.053%
** **ON SHORE STAGING AREA-PROD & MAINTENANCE-PROF/MANAGERS (SA76)**		
PETROLEUM ENGINEER	55	.971%
PRODUCTION SUPERINTENDENT	3	.053%
PRODUCTION ENGINEER	39	.688%
RESERVOIR ENGINEER	16	.265%
SENIOR PETROLEUM ENGINEER	2	.035%
SENIOR CHEMICAL & PROCESS ENGINEER	1	.018%
SENIOR DRILLING ENGINEER	2	.035%
SENIOR DRILLING FOREMAN	1	.018%
SENIOR ELECTRICAL ENGINEER	1	.018%
SENIOR GAS ENGINEER	1	.018%
SENIOR PRODUCTION ENGINEER	9	.159%
SENIOR RESERVOIR ENGINEER	2	.035%
SENIOR RIG SAFETY SPECIALIST	2	.035%
SENIOR STAFF ENGINEER DRILLING	2	.035%
SENIOR STAFF ENGINEER ELECTRICAL	1	.018%
STAFF ENGINEER DRILLING	1	.018%
STAFF ENGINEER PRODUCTION	4	.071%
STAFF ENGINEER RESERVOIR	3	.053%
SUPERINTENDENT DRILLING	16	.282%
SUPERINTENDENT AREA PRODUCTION	1	.018%
SUPERINTENDENT RIG	30	.529%
SUPERVISOR PRODUCTION ENGINEER	4	.071%
SUPERVISOR RESERVOIR ENGINEER	1	.018%
** Subtotal **	379	6.689%
*** Total ***	5,666	100%

Note: Data in this exhibit are based on 5,666 personnel records for which detailed job descriptions were provided by the nine OOC participants. The additional 6,000 personnel records had general job descriptions which matched those used in this report.

EXHIBIT 1-5

LISTING OF FEDERAL AND STATE OFFSHORE LEASE AREAS

South Pelto Area, State Waters	SPELSW
Grand Isle Area	GI
Grand Isle Area, South Addition	GIS
Grand Isle Area, State Waters	GISW
West Delta Area	WD
West Delta Area, South Addition	WDS
West Delta Area, State Waters	WDSW
South Pass Area	SPASS
South Pass Area, State Waters	SPSW
South Pass Area, South and East Addition	SPSE
South Pass Area, South and East Addition State Waters	SPSESW
Main Pass Area	MP
Main Pass Area, South and East Additions	MPSE
Main Pass Area, State Waters	MPSW
Breton Sound Area	BTS
Breton Sound Area, State Waters	BTSSW
Chandeleur Area	CHAN
Chandeleur Area, East Addition	CHANE
Chandeleur Area, State Waters	CHANSW
Sabine Pass Louisiana Area	SPLA
Mobile Area	MOB
Mobile Area, State Waters	MOBSW
Pensacola Area	PEN
Pensacola Area, State Waters	PEN
Viosca Knoll Area	VIOK
Destin Dome Area	DES
Apalachicola Area	APLC
Apalachicola Area, State Waters	APLCSW
Ewing Bank Area	EWEB
Mississippi Canyon Area	MISCAN
De Soto Canyon Area	DSC
Florida Middle Ground Area	FMG
Tarpon Springs Area	TS
Tarpon Springs Area, State Waters	TSSW
Corpus Christi Area	CCHR
East Breaks Area	EBRKS
Garden Banks Area	GBNKS
Green Canyon Area	GRCAN
Atwater Valley Area	ATV
Lloyd Ridge Area	LLOYDR
The Elbow Area	ELBOW
St. Petersburg Area	STPB
St. Petersburg Area, State Waters	STPBSW
Port Isabel Area	PTISB
Alaminos Canyon Area	ALCN
Keathley Canyon Area	KTCN
Walker Ridge Area	WKR
Vernon Basin Area	VERNB
Charlotte Harbor Area	CHH
Charlotte Harbor Area, State Waters	CHHSW
Pully Ridge	PR
Pully Ridge, State Waters	PRSW
Howell Hook Area	HWHK
Miami Area	MI
Miami Area, State Waters	MISW

EXHIBIT 1-5 (Cont.)

LISTING OF FEDERAL AND STATE OFFSHORE LEASE AREAS
FOR GULF OF MEXICO

Offshore Area	Abbreviation
South Padre Island Area	SPI
South Padre Island Area, East Addition	SPIE
South Padre Island Area, State Waters	SPISW
North Padre Island Area	NPI
North Padre Island Area, East Addition	NPI
North Padre Island Area, State Waters	NPISW
Mustang Island Area	MI
Mustang Island Area, East Addition	MIE
Mustang Island Area, State Waters	MISW
Matagorda Island Area	MATI
Matagorda Island Area, State Waters	MATISW
Brazos Area	BR
Brazos Area, South Addition	BRS
Brazos Area, State Waters	BRSW
Galveston Area	GAL
Galveston Area, South Addition	GALS
Galveston Area, State Waters	GALSW
High Island Area	HI
High Island Area, East Addition	HIE
High Island Area, South Addition	HIS
High Island Area, East Addition/South Extension	HIES
High Island Area, State Waters	HISW
Sabine Pass Texas Area	SPTX
West Cameron Area	WC
West Cameron Area, West Addition	WCW
West Cameron Area, South Addition	WCS
West Cameron Area, State Waters	WCSW
East Cameron Area	EC
East Cameron Area, South Addition	ECS
East Cameron Area, State Waters	ECSW
Vermilion Area	VM
Vermilion Area, South Addition	VMS
Vermilion Area, State Waters	VMSW
South Marsh Island	SMI
South Marsh Island, South Addition	SMIS
South Marsh Island, North Addition	SMIN
South Marsh Island, State Waters	SMISW
Eugene Island Area	EI
Eugene Island Area, South Addition	EIS
Eugene Island Area, State Waters	EISW
Ship Shoal Area	SS
Ship Shoal Area, South Addition	SSS
Ship Shoal Area, State Waters	SSSW
South Timbalier Area	ST
South Timbalier Area, South Addition	STS
South Timbalier Area, State Waters	STSW
South Pelto Area	SPEL

EXHIBIT 1-6
PROCESS FLOW CHART FOR PRODUCER PERSONNEL RECORDS

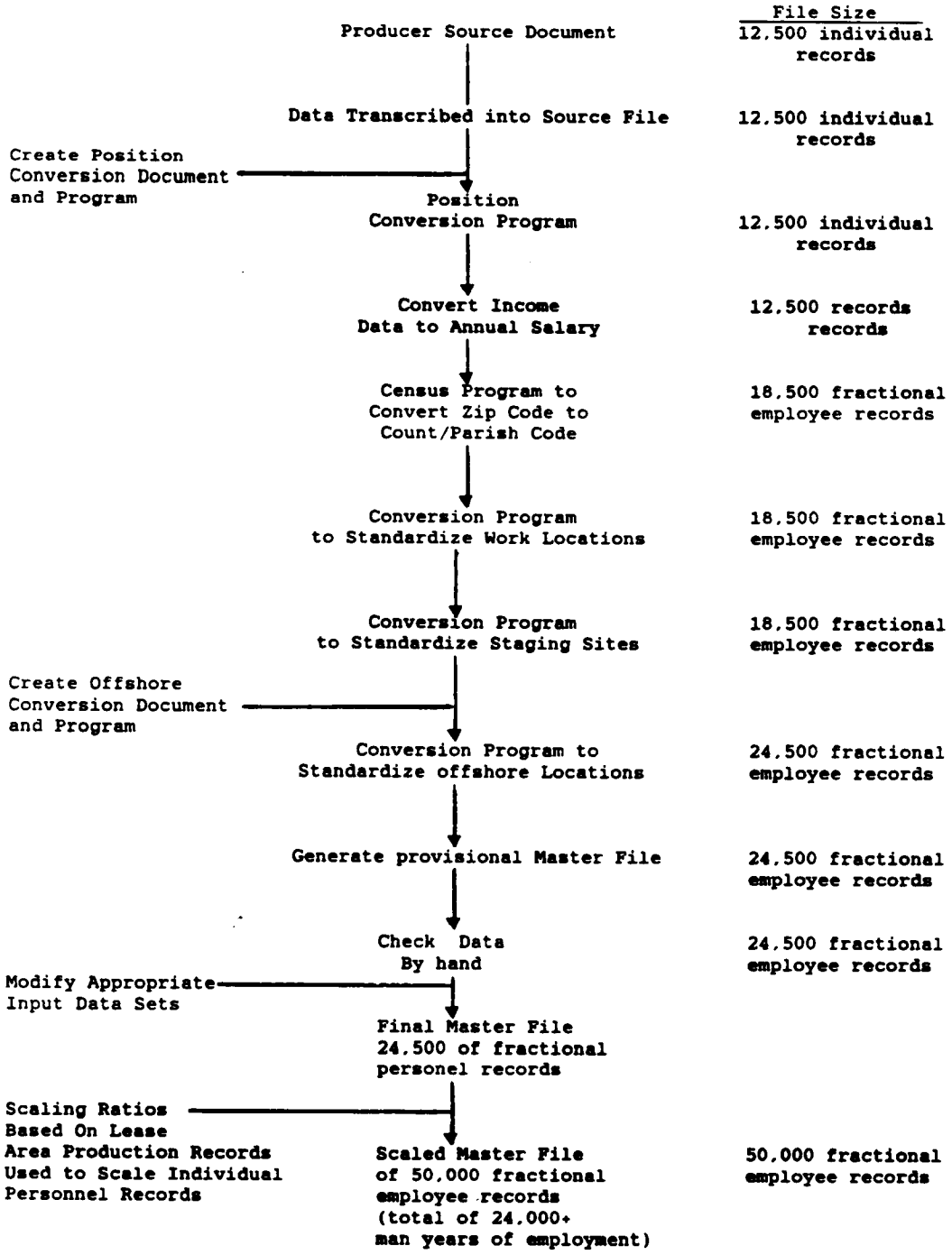

EXHIBIT 1-7

EXAMPLE OF PROCESSED PERSONNEL RECORD

PROCESSING STEP	EXAMPLE OF PERSONNEL RECORD							
Producer Source Document	Employee X, $2,450 per month, Zip 70631, Offshore: Sabine Pass/High Island, Cameron Maintenance Foreman, O & M Division, All Gulf Offshore Work.							
	Employee Number	Salary	Residence	Work Site	On Shore/ Offshore	Staging Area	Position Code	Fraction of Person
Position Conversion Program	2345	2,450m	70361	Sabine Pass High Island	Offshore	Cameron Airport	OS33	100%
Standardize Wages and Salaries	2345	27,400	70361	Sabine Pass High Island	Offshore	Cameron Airport	OS33	100%
Convert Zip Code to County/Parish Code	2345	27,400	Cameron Parish	Sabine Pass High Island	Offshore	Cameron Airport	OS33	65%
	12001	27,400	St Chrls. Parish	Sabine Pass High Island	Offshore	Cameron Airport	OS33	35%
Convert to Standardized Work Locations	2345	27,400	Cameron Parish	SPTX	Offshore	Cameron Airport	OS33	32.5%
	12501	27,400	St Chrls. Parish	HI	Offshore	Cameron Airport	OS33	17.5%
	12502	27,400	Cameron Parish	SPTX	Offshore	Cameron Airport	OS33	32.5%
	12503	27,400	St Chrls. Parish	HI	Offshore	Cameron Airport	OS33	17.5%
Convert to Standardized Staging Sites	2345	27,400	Cameron Parish	SPTX	Offshore	Cameron	OS33	32.5%
	12501	27,400	St Chrls. Parish	HI	Offshore	Cameron	OS33	17.5%
	12502	27,400	Cameron Parish	SPTX	Offshore	Cameron	OS33	32.5%
	12503	27,400	St Chrls. Parish	HI	Offshore	Cameron	OS33	17.5%
PROVISIONAL MASTER FILE								

EXHIBIT 1-8

OFFSHORE GAS PRODUCTION BY AREA FOR GULF OF MEXICO, 1984

OFFSHORE AREA NAME	OFFSHORE AREA ABBREVIATION	-----FIRMS IN OOC SAMPLE----- M CUBIC FEET OF GAS	PERCENT OF PRODUCTION	-------NON OOC SAMPLE------- M CUBIC FEET OF GAS	PERCENT OF PRODUCTION	TOTAL PRODUCTION (M CUBIC FEET)	PERCENT OF TOTAL GULF OFFSHORE GAS
BRAZOS AREA	BR	24,300,788	29.5%	58,141,670	70.5%	82,442,458	1.52%
BRAZOS AREA SOUTH	BRS	0	0.0%	14,733,519	100.0%	14,733,519	0.27%
GALVESTON AREA	GAL	1,622,059	9.1%	16,133,167	90.9%	17,755,226	0.33%
GALVESTON SOUTH ADDITION	GALS	7,632,597	77.1%	2,265,328	22.9%	9,897,925	0.18%
HIGH ISLAND	HI	74,822,835	83.4%	14,910,227	16.6%	89,733,062	1.66%
HIGH ISLAND EAST ADDITION	HIE	0	0.0%	570,242	100.0%	570,242	0.01%
HIGH ISLAND EAST/SOUTH	HIES	52,524,343	24.4%	162,736,355	75.6%	215,260,698	3.97%
HIGH ISLAND SOUTH ADDITION	HIS	71,491,453	19.6%	293,368,539	80.4%	364,859,992	6.73%
MATAGORDA ISLAND AREA	MATI	31,889,688	45.5%	38,270,794	54.5%	70,160,482	1.30%
MUSTANG ISLAND AREA	MI	15,913,910	35.8%	28,532,279	64.2%	44,446,189	0.82%
MUSTANG ISLAND EAST ADDITION	MIE	63,613	0.3%	18,210,195	99.7%	18,273,808	0.34%
NORTH PADRE ISLAND AREA	NPI	0	0.0%	11,209,014	100.0%	11,209,014	0.21%
NORTH PARDE ISLAND EAST	NPIE	0	0.0%	11,888,804	100.0%	11,888,804	0.22%
SABINE PASS TEXAS AREA	SPTX	1,699,288	11.9%	12,581,924	88.1%	14,281,212	0.26%
TEXAS OCS SUBTOTAL.....		281,960,574	29.2%	683,552,057	70.8%	965,512,631	17.82%
BRAZOS AREA STATE WATERS	BRSW	8,389,811	54.2%	7,084,036	45.8%	15,473,847	0.29%
GALVESTON AREA STATE WATERS	GALSW	0	0.0%	22,075,966	100.0%	22,075,966	0.41%
HIGH ISLAND STATE WATERS	HISW	0	0.0%	13,916,077	100.0%	13,916,077	0.26%
MUSTANG ISLAND STATE WATERS	MISW	4,220,935	14.4%	25,020,851	85.6%	29,241,786	0.54%
MATAGORDA ISLAND AREA STATE WATERS	MATISW	7,054,970	45.5%	8,451,698	54.5%	15,506,668	0.29%
SABINE PASS TEXAS STATE WATERS	SPTXSW	2,969,112	86.9%	446,649	13.1%	3,415,761	0.06%
SOUTH PADRE ISLAND STATE WATERS	SPISW	3,488,028	50.5%	3,421,953	49.5%	6,909,981	0.13%
TEXAS STATE WATERS SUBTOTAL.....		26,122,856	24.5%	80,417,230	75.5%	106,540,086	1.97%
TEXAS STATE AND OCS SUBTOTAL		308,083,430	28.7%	763,969,287	71.3%	1,072,052,717	19.79%

EXHIBIT 1-8 (Cont.)

OFFSHORE GAS PRODUCTION BY AREA FOR GULF OF MEXICO, 1984

OFFSHORE AREA NAME	OFFSHORE AREA ABBREVIATION	-----FIRMS IN OOC SAMPLE----- M CUBIC FEET OF GAS	PERCENT OF PRODUCTION	-------NON OOC SAMPLE------- M CUBIC FEET OF GAS	PERCENT OF PRODUCTION	TOTAL PRODUCTION (M CUBIC FEET)	PERCENT OF TOTAL GULF OFFSHORE GAS
BRETON SOUND AREA	BTS	10,701,973	87.5%	1,533,155	12.5%	12,235,128	0.23%
CHANDELEUR AREA	CHAN	0	0.0%	3,926,090	100.0%	3,926,090	0.07%
EAST CAMERON	EC	73,670,781	45.4%	88,476,574	54.6%	162,147,355	2.99%
EAST CAMERON SOUTH	ECS	32,805,178	26.7%	90,228,411	73.3%	123,033,589	2.27%
EUGENE ISLAND AREA	EI	112,745,882	41.3%	160,116,364	58.7%	272,862,246	5.04%
EUGENE ISLAND AREA SOUTH	EIS	106,081,090	38.7%	167,774,777	61.3%	273,855,867	5.05%
GRAND ISLE	GI	52,915,672	100.0%	0	0.0%	52,915,672	0.98%
GRAND ISLE SOUTH ADDITION	GIS	16,225,957	100.0%	0	0.0%	16,225,957	0.30%
MAIN PASS	MP	92,485,208	90.9%	9,274,624	9.1%	101,759,832	1.88%
MAIN PASS SOUTH EAST ADDITION	MPSE	42,786,305	80.1%	10,601,053	19.9%	53,387,358	0.99%
MISSSISSIPPI CANYON	MISCAN	53,054,437	60.6%	34,562,525	39.4%	87,616,962	1.62%
SOUTH MARSH ISLAND	SMI	184,219,968	75.3%	60,564,332	24.7%	244,784,300	4.52%
SOUTH MARSH ISLAND NORTH	SMIN	31,039,536	38.7%	49,255,533	61.3%	80,295,069	1.48%
SOUTH MARSH ISLAND SOUTH	SMIS	92,791,142	72.2%	35,671,777	27.8%	128,462,919	2.37%
SOUTH PASS AREA	SPASS	78,710,988	62.0%	48,144,797	38.0%	126,855,785	2.34%
SOUTH PASS EAST AND SOUTH	SPSE	33,632,258	9.3%	327,702,938	90.7%	361,335,196	6.67%
SOUTH PELTO AREA	SPEL	17,637,974	61.3%	11,154,112	38.7%	28,792,086	0.53%
SHIP SHOAL AREA	SS	97,077,031	37.8%	160,015,660	62.2%	257,092,691	4.75%
SHIP SHOAL AREA SOUTH	SSS	5,054,373	7.2%	65,051,658	92.8%	70,106,031	1.29%
SOUTH TIMBALIER AREA	ST	163,189,943	78.9%	43,582,369	21.1%	206,772,312	3.82%
SOUTH TIMBALIER SOUTH	STS	3,314,869	100.0%	0	0.0%	3,314,869	0.06%
VERMILION AREA	VM	309,998,062	59.0%	215,156,140	41.0%	525,154,202	9.69%

EXHIBIT 1-8 (Cont.)

OFFSHORE GAS PRODUCTION BY AREA FOR GULF OF MEXICO, 1984

OFFSHORE AREA NAME	OFFSHORE AREA ABBREVIATION	-----FIRMS IN OOC SAMPLE----- M CUBIC FEET OF GAS	PERCENT OF PRODUCTION	-------NON OOC SAMPLE------- M CUBIC FEET OF GAS	PERCENT OF PRODUCTION	TOTAL PRODUCTION (M CUBIC FEET)	PERCENT OF TOTAL GULF OFFSHORE GAS
VERMILION AREA SOUTH	VMS	58,785,567	26.9%	159,526,265	73.1%	218,311,832	4.03%
VIOSCA KNOLL AREA	VIOK	1,410,904	100.0%	0	0.0%	1,410,904	0.03%
WEST CAMERON	WC	87,113,938	29.0%	213,595,041	71.0%	300,708,979	5.55%
WEST CAMERON SOUTH	WCS	113,025,473	43.9%	144,658,592	56.1%	257,684,065	4.76%
WEST CAMERON WEST	WCW	16,318,906	65.2%	8,691,775	34.8%	25,010,681	0.46%
WEST DELTA	WD	83,771,423	56.9%	63,543,176	43.1%	147,314,599	2.72%
WEST DELTA SOUTH	WDS	6,251,970	72.7%	2,342,559	27.3%	8,594,529	0.16%
LOUISIANA/MISSISSIPPI OCS SUBTOTAL.....		1,976,816,808	47.6%	2,175,150,297	52.4%	4,151,967,105	76.64%
BRETON SOUND AREA STATE WATERS	BTSSW	0	0.0%	17,270,221	100.0%	17,270,221	0.32%
CHANDELEUR STATE WATERS	CHANSW	0	0.0%	5,167,580	100.0%	5,167,580	0.10%
EAST CAMERON STATE WATERS	ECSW	0	0.0%	4,875,023	100.0%	4,875,023	0.09%
EUGENE ISLAND STATE WATERS	EISW	45,153,178	90.0%	5,009,739	10.0%	50,162,917	0.93%
GRAND ISLE STATE WATERS	GISW	266,441	14.7%	1,545,387	85.3%	1,811,828	0.03%
MAIN PASS STATE WATERS	MPSW	13,986,299	89.6%	1,626,782	10.4%	15,613,081	0.29%
SOUTH MARSH ISLAND STATE WATERS	SMISW	4,692,345	91.5%	437,522	8.5%	5,129,867	0.09%
SOUTH PASS STATE WATERS	SPSW	7,611,493	41.3%	10,832,506	58.7%	18,443,999	0.34%
SHIP SHOAL STATE WATERS	SSSW	9,220	0.2%	5,431,315	99.8%	5,440,535	0.10%
SOUTH TIMBALIER STATE WATERS	STSW	2,775,473	36.3%	4,878,249	63.7%	7,653,722	0.14%
VERMILION STATE WATERS	VMSW	0	0.0%	11,797,942	100.0%	11,797,942	0.22%
WEST CAMERON STATE WATERS	WCSW	17,299,987	69.6%	7,561,633	30.4%	24,861,620	0.46%
WEST DELTA STATE WATERS	WDSW	25,306,084	99.6%	97,091	0.4%	25,403,175	0.47%
LOUISIANA/MISSISSIPPI STATE SUBTOTAL.....		117,100,520	60.5%	76,531,790	39.5%	193,632,310	3.57%
LOUISIANA/MISSISSIPPI STATE + OCS SUBTOTAL		2,093,917,328	48.2%	2,251,682,087	51.8%	4,345,599,415	80.21%
[illegible]		[illegible]	[illegible]	3,015,651,374	55.7%	5,417,652,132	100.00%

EXHIBIT 1-9

OFFSHORE OIL PRODUCTION BY AREA FOR GULF OF MEXICO, 1984

OFFSHORE AREA NAME	OFFSHORE AREA ABBREVIATION	-FIRMS IN OOC SAMPLE- (BRLS)	PERCENT OF PRODUCTION	NON OOC SAMPLE (BRLS)	PERCENT OF PRODUCTION	TOTAL PRODUCTION (BRLS)	PERCENT OF GULF OFFSHORE PRODUCTION
BRAZOS AREA	BR	0	0.0%	0	0.0%	0	0.00%
BRAZOS AREA SOUTH	BRS	0	0.0%	0	0.0%	0	0.00%
GALVESTON AREA	GAL	116,563	49.4%	119,218	50.6%	235,781	0.06%
GALVESTON SOUTH ADDITION	GALS	0	0.0%	181,032	100.0%	181,032	0.05%
HIGH ISLAND	HI	2,887,335	99.6%	10,195	0.4%	2,897,530	0.77%
HIGH ISLAND EAST ADDITION	HIE	0	0.0%	0	0.0%	0	0.00%
HIGH ISLAND EAST/SOUTH	HIES	167,649	0.8%	20,801,544	99.2%	20,969,193	5.50%
HIGH ISLAND SOUTH ADDITION	HIS	3,112,582	50.7%	3,028,705	49.3%	6,141,287	1.63%
MATAGORDA ISLAND AREA	MATI	0	0.0%	15,589	100.0%	15,589	.00%
MUSTANG ISLAND AREA	MI	0	0.0%	0	0.0%	0	0.00%
MUSTANG ISLAND EAST ADDITION	MIE	111	100.0%	0	0.0%	111	.00%
NORTH PADRE ISLAND AREA	NPI	0	0.0%	0	0.0%	0	0.00%
NORTH PARDE ISLAND EAST	NPIE	0	0.0%	0	0.0%	0	0.00%
SABINE PASS TEXAS AREA	SPTX	0	0.0%	0	0.0%	0	0.00%
TEXAS OCS SUBTOTAL.....		6,284,240	20.6%	24,156,283	79.4%	30,440,523	8.10%
BRAZOS AREA STATE WATERS	BRSW	0	0.0%	0	0.0%	0	0.00%
GALVESTON AREA STATE WATERS	GALSW	0	0.0%	56,618	100.0%	56,618	0.02%
HIGH ISLAND STATE WATERS	HISW	0	0.0%	674,760	100.0%	674,760	0.18%
MUSTANG ISLAND STATE WATERS	MISW	0	0.0%	450,900	100.0%	450,900	0.12%
MATAGORDA ISLAND AREA STATE WATERS	MATISW	0	0.0%	4,484,304	100.0%	4,484,304	1.19%
SABINE PASS TEXAS STATE WATERS	SPTXSW	0	0.0%	0	0.0%	0	0.00%
SOUTH PADRE ISLAND STATE WATERS	SPISW	0	0.0%	0	0.0%	0	0.00%
TEXAS STATE WATERS SUBTOTAL.....		0	0.0%	5,666,582	100.0%	5,666,582	1.51%
TEXAS STATE AND OCS SUBTOTAL.....		6,284,240	17.4%	29,822,865	82.6%	36,107,105	9.61%

EXHIBIT 1-9 (Cont.)

OFFSHORE OIL PRODUCTION BY AREA FOR GULF OF MEXICO, 1984

OFFSHORE AREA NAME	OFFSHORE AREA ABBREVIATION	-FIRMS IN OOC SAMPLE- (BRLS)	PERCENT OF PRODUCTION	NON OOC SAMPLE (BRLS)	PERCENT OF PRODUCTION	TOTAL PRODUCTION (BRLS)	PERCENT OF GULF OFFSHORE PRODUCTION
BRETON SOUND AREA	BTS	1,194,955	72.5%	452,944	27.5%	1,647,899	0.44%
CHANDELEUR AREA	CHAN	0	0.0%	0	0.0%	0	0.00%
EAST CAMERON	EC	18,544	1.0%	1,770,643	99.0%	1,789,187	0.48%
EAST CAMERON SOUTH	ECS	1,205,481	11.8%	8,995,787	88.2%	10,201,268	2.71%
EUGENE ISLAND AREA	EI	10,126,785	63.2%	5,902,798	36.8%	16,029,583	4.27%
EUGENE ISLAND AREA SOUTH	EIS	7,400,111	47.8%	8,081,457	52.2%	15,481,568	4.12%
GRAND ISLE	GI	8,166,749	100.0%	0	0.0%	8,166,749	2.17%
GRAND ISLE SOUTH ADDITION	GIS	0	0.0%	0	0.0%	0	0.00%
MAIN PASS	MP	11,527,661	94.2%	706,136	5.8%	12,233,797	3.26%
MAIN PASS SOUTH EAST ADDITION	MPSE	16,827,882	80.6%	4,042,694	19.4%	20,870,576	5.55%
MISSSISSIPPI CANYON	MISCAN	26,704,059	99.9%	24,129	0.1%	26,728,188	7.11%
SOUTH MARSH ISLAND	SMI	5,323,435	100.0%	0	0.0%	5,323,435	1.42%
SOUTH MARSH ISLAND NORTH	SMIN	1,310,803	38.3%	2,110,890	61.7%	3,421,693	0.91%
SOUTH MARSH ISLAND SOUTH	SMIS	14,429,935	77.8%	4,125,342	22.2%	18,555,277	4.94%
SOUTH PASS AREA	SPASS	19,951,549	66.1%	10,221,963	33.9%	30,173,512	8.03%
SOUTH PASS EAST AND SOUTH	SPSE	4,967,627	43.3%	6,502,918	56.7%	11,470,545	3.05%
SOUTH PELTO AREA	SPEL	3,534,001	76.3%	1,099,504	23.7%	4,633,505	1.23%
SHIP SHOAL AREA	SS	8,114,097	26.1%	22,943,196	73.9%	31,057,293	8.26%
SHIP SHOAL AREA SOUTH	SSS	300,062	7.8%	3,520,661	92.1%	3,820,723	1.02%
SOUTH TIMBALIER AREA	ST	17,469,113	85.3%	3,020,695	14.7%	20,489,808	5.45%
SOUTH TIMBALIER SOUTH	STS	2,359,899	100.0%	0	0.0%	2,359,899	0.63%
VERMILION AREA	VM	1,563,307	22.8%	5,287,957	77.2%	5,851,264	1.82%

EXHIBIT 1-9 (Cont.)

OFFSHORE OIL PRODUCTION BY AREA FOR GULF OF MEXICO, 1984

OFFSHORE AREA NAME	OFFSHORE AREA ABBREVIATION	-FIRMS IN OOC SAMPLE- (BRLS)	PERCENT OF PRODUCTION	-NON OOC SAMPLE- (BRLS)	PERCENT OF PRODUCTION	TOTAL PRODUCTION (BRLS)	PERCENT OF GULF OFFSHORE PRODUCTION
VERMILION AREA SOUTH	VMS	3,236,057	59.0%	2,322,742	41.0%	5,658,799	1.51%
VIOSCA KNOLL AREA	VIOK	1,850,986	100.0%	0	0.0%	1,850,986	0.49%
WEST CAMERON	WC	1,841,158	64.1%	1,031,785	35.9%	2,872,943	0.76%
WEST CAMERON SOUTH	WCS	0	0.0%	0	0.0%	0	0.00%
WEST CAMERON WEST	WCW	0	0.0%	0	0.0%	0	0.00%
WEST DELTA	WD	36,614,093	87.0%	5,493,434	13.0%	42,107,527	11.21%
WEST DELTA SOUTH	WDS	2,805,468	97.1%	83,186	2.9%	2,888,654	0.77%
LOUISIANA/MISSISSIPPI OCS SUBTOTAL.....		208,943,817	68.1%	97,740,861	31.9%	306,684,678	81.61%
BRETON SOUND AREA STATE WATERS	BTSSW	0	0.0%	4,735,476	100.0%	4,735,476	1.26%
CHANDELEUR STATE WATERS	CHANSW	0	0.0%	12,457,547	100.0%	12,457,547	3.32%
EAST CAMERON STATE WATERS	ECSW	0	0.0%	0	0.0%	0	0.00%
EUGENE ISLAND STATE WATERS	EISW	149,537	79.1%	39,441	20.9%	188,978	0.05%
GRAND ISLE STATE WATERS	GISW	254,208	100.0%	0	0.0%	254,208	0.07%
MAIN PASS STATE WATERS	MPSW	6,068,655	94.7%	342,220	5.3%	6,410,875	1.71%
SOUTH MARSH ISLAND STATE WATERS	SMISW	66,385	100.0%	0	0.0%	66,385	0.02%
SOUTH PASS STATE WATERS	SPSW	5,034,349	98.9%	54,908	1.1%	5,089,257	1.35%
SHIP SHOAL STATE WATERS	SSSW	1,450	1.4%	101,933	98.6%	103,383	0.03%
SOUTH TIMBALIER STATE WATERS	STSW	2,570,043	100.0%	0	0.0%	2,570,043	0.68%
VERMILION STATE WATERS	VMSW	0	0.0%	0	0.0%	0	0.00%
WEST CAMERON STATE WATERS	WCSW	0	0.0%	166,552	100.0%	166,552	0.04%
WEST DELTA STATE WATERS	WDSW	936,152	99.7%	3,087	0.3%	939,239	0.25%
LOUISIANA/MISSISSIPPI STATE SUBTOTAL.....		15,080,779	45.7%	17,901,164	54.3%	32,981,943	8.78%
LOUISIANA/MISSISSIPPI STATE + OCS SUBTOTAL.		224,024,596	66.0%	115,642,025	34.0%	339,666,621	90.39%
GULF OF MEXICO TOTAL.....		230,308,836	61.3%	145,464,890	38.7%	375,773,726	********

EXHIBIT 1-10

NUMBER OF OFFSHORE PRODUCTION WELLS BY AREA FOR GULF OF MEXICO. 1984

OFFSHORE AREA NAME	OFFSHORE AREA ABBREVIATION	-FIRMS IN OOC SAMPLE- NUMBER OF WELLS	PERCENT OF WELLS	-----NON OOC SAMPLE----- NUMBER OF WELLS	PERCENT OF WELLS	TOTAL PRODUCTION WELLS	PERCENT OF TOTAL PRODUCTION WELLS
BRAZOS AREA	BR	9	14.3%	54	85.7%	63	0.67%
BRAZOS AREA SOUTH	BRS	0	0.0%	17	100.0%	17	0.18%
GALVESTON AREA	GAL	9	32.1%	19	67.9%	28	0.30%
GALVESTON SOUTH ADDITION	GALS	5	33.3%	10	66.7%	15	0.16%
HIGH ISLAND	HI	48	68.6%	22	31.4%	70	0.74%
HIGH ISLAND EAST ADDITION	HIE	0	0.0%	1	100.0%	1	0.01%
HIGH ISLAND EAST/SOUTH	HIES	43	18.0%	196	82.0%	239	2.54%
HIGH ISLAND SOUTH ADDITION	HIS	64	25.8%	184	74.2%	248	2.64%
MATAGORDA ISLAND AREA	MATI	30	38.5%	48	61.5%	78	0.83%
MUSTANG ISLAND AREA	MI	13	43.3%	17	56.7%	30	0.32%
MUSTANG ISLAND EAST ADDITION	MIE	0	0.0%	8	100.0%	8	0.09%
NORTH PADRE ISLAND AREA	NPI	0	0.0%	8	100.0%	8	0.09%
NORTH PARDE ISLAND EAST	NPIE	0	0.0%	14	100.0%	14	0.15%
SABINE PASS TEXAS AREA	SPTX	1	12.5%	7	87.5%	8	0.09%
TEXAS OCS SUBTOTAL.....		222	26.8%	605	73.2%	827	8.79%
BRAZOS AREA STATE WATERS	BRSW	5	23.8%	16	76.2%	21	0.22%
GALVESTON AREA STATE WATERS	GALSW	0	0.0%	36	100.0%	36	0.38%
HIGH ISLAND STATE WATERS	HISW	0	0.0%	32	100.0%	32	0.34%
MUSTANG ISLAND STATE WATERS	MISW	8	33.3%	16	66.7%	24	0.26%
MATAGORDA ISLAND AREA STATE WATERS	MATISW	5	7.9%	58	92.1%	63	0.67%
SABINE PASS TEXAS STATE WATERS	SPTXSW	4	66.7%	2	33.3%	6	0.06%
SOUTH PADRE ISLAND STATE WATERS	SPISW	3	25.0%	9	75.0%	12	0.13%
TEXAS STATE WATERS SUBTOTAL.....		25	12.9%	169	87.1%	194	2.06%
TEXAS STATE AND OCS SUBTOTAL.....		247	24.2%	774	75.8%	1,021	10.85%

EXHIBIT 1-10 (Cont.)

NUMBER OF OFFSHORE PRODUCTION WELLS BY AREA FOR GULF OF MEXICO, 1984

OFFSHORE AREA NAME	OFFSHORE AREA ABBREVIATION	-FIRMS IN OOC SAMPLE- NUMBER OF WELLS	PERCENT OF WELLS	-----NON OOC SAMPLE----- NUMBER OF WELLS	PERCENT OF WELLS	TOTAL PRODUCTION WELLS	PERCENT OF TOTAL PRODUCTION WELLS
BRETON SOUND AREA	BTS	54	81.8%	12	18.2%	66	0.70%
CHANDELEUR AREA	CHAN	0	0.0%	3	100.0%	3	0.03%
EAST CAMERON	EC	100	45.0%	122	55.0%	222	2.36%
EAST CAMERON SOUTH	ECS	35	17.8%	162	82.2%	197	2.09%
EUGENE ISLAND AREA	EI	306	60.6%	199	39.4%	505	5.37%
EUGENE ISLAND AREA SOUTH	EIS	177	40.1%	264	59.9%	441	4.69%
GRAND ISLE	GI	219	100.0%	0	0.0%	219	2.33%
GRAND ISLE SOUTH ADDITION	GIS	16	100.0%	0	0.0%	16	0.17%
MAIN PASS	MP	308	92.2%	26	7.8%	334	3.55%
MAIN PASS SOUTH EAST ADDITION	MPSE	226	63.3%	131	36.7%	357	3.79%
MISSSISSIPPI CANYON	MISCAN	77	87.5%	11	12.5%	88	0.94%
SOUTH MARSH ISLAND	SMI	182	78.1%	51	21.9%	233	2.48%
SOUTH MARSH ISLAND NORTH	SMIN	24	21.4%	88	78.6%	112	1.19%
SOUTH MARSH ISLAND SOUTH	SMIS	207	74.7%	70	25.3%	277	2.94%
SOUTH PASS AREA	SPASS	386	77.2%	114	22.8%	500	5.31%
SOUTH PASS EAST AND SOUTH	SPSE	39	56.5%	30	43.5%	69	0.73%
SOUTH PELTO AREA	SPEL	63	79.7%	16	20.3%	79	0.84%
SHIP SHOAL AREA	SS	268	41.4%	380	58.6%	648	6.89%
SHIP SHOAL AREA SOUTH	SSS	26	17.6%	122	82.4%	148	1.57%
SOUTH TIMBALIER AREA	ST	460	87.6%	65	12.4%	525	5.58%
SOUTH TIMBALIER SOUTH	STS	14	100.0%	0	0.0%	14	0.15%
VERMILION AREA	VM	128	37.1%	217	62.9%	345	3.67%

EXHIBIT 1-10 (Cont.)

NUMBER OF OFFSHORE PRODUCTION WELLS BY AREA FOR GULF OF MEXICO, 1984

OFFSHORE AREA NAME	OFFSHORE AREA ABBREVIATION	-FIRMS IN OOC SAMPLE- NUMBER OF WELLS	PERCENT OF WELLS	-----NON OOC SAMPLE----- NUMBER OF WELLS	PERCENT OF WELLS	TOTAL PRODUCTION WELLS	PERCENT OF TOTAL PRODUCTION WELLS
VERMILION AREA SOUTH	VMS	83	33.1%	168	66.9%	251	2.67%
VIOSCA KNOLL AREA	VIOK	26	100.0%	0	0.0%	26	0.28%
WEST CAMERON	WC	136	46.4%	157	53.6%	293	3.11%
WEST CAMERON SOUTH	WCS	104	36.5%	181	63.5%	285	3.03%
WEST CAMERON WEST	WCW	22	64.7%	12	35.3%	34	0.36%
WEST DELTA	WD	480	81.6%	108	18.4%	588	6.25%
WEST DELTA SOUTH	WDS	68	78.2%	19	21.8%	87	0.92%
LOUISIANA/MISSISSIPPI OCS SUBTOTAL.....		4,234	60.8%	2,728	39.2%	6,962	73.99%
BRETON SOUND AREA STATE WATERS	BTSSW	4	2.1%	191	100.0%	191	2.03%
CHANDELEUR STATE WATERS	CHANSW	0	0.0%	109	100.0%	109	1.16%
EAST CAMERON STATE WATERS	ECSW	0	0.0%	13	100.0%	13	0.14%
EUGENE ISLAND STATE WATERS	EISW	114	82.6%	24	17.4%	138	1.47%
GRAND ISLE STATE WATERS	GISW	1	100.0%	0	0.0%	1	0.01%
MAIN PASS STATE WATERS	MPSW	217	91.9%	19	8.1%	236	2.51%
SOUTH MARSH ISLAND STATE WATERS	SMISW	14	93.3%	1	6.7%	15	0.16%
SOUTH PASS STATE WATERS	SPSW	384	94.6%	22	5.4%	406	4.31%
SHIP SHOAL STATE WATERS	SSSW	2	4.0%	48	96.0%	50	0.53%
SOUTH TIMBALIER STATE WATERS	STSW	77	91.7%	7	8.3%	84	0.89%
VERMILION STATE WATERS	VMSW	0	0.0%	25	100.0%	25	0.27%
WEST CAMERON STATE WATERS	WCSW	18	50.0%	18	50.0%	36	0.38%
WEST DELTA STATE WATERS	WDSW	111	90.2%	12	9.8%	123	1.31%
LOUISIANA/MISSISSIPPI STATE SUBTOTAL.....		942	66.0%	489	34.3%	1,427	15.16%
LOUISIANA/MISSISSIPPI STATE + OCS SUBTOTAL..		5,176	61.7%	3,217	38.3%	8,389	89.15%
		[illegible]	[illegible]	[illegible]	[illegible]	[illegible]	100.00%

EXHIBIT 1-11

OFFSHORE ENERGY PRODUCTION BY AREA FOR GULF OF MEXICO

OFFSHORE AREA NAME	OFFSHORE AREA ABBREVIATION	FIRMS IN OOC SAMPLE: ENERGY IN BARRELS EQUIVALENT	FIRMS IN OOC SAMPLE: PERCENT OF PRODUCTION	NON OOC SAMPLE: ENERGY IN BARRELS EQUIVALENT	NON OOC SAMPLE: PERCENT OF PRODUCTION	TOTAL PRODUCTION BARRELS EQUIVALENT	PERCENT OF TOTAL GULF PRODUCTION
BRAZOS AREA	BR	4,252,635	29.5%	10,174,785	70.5%	14,427,419	1.09%
BRAZOS AREA SOUTH	BRS	0	0.0%	2,578,364	100.0%	2,578,364	0.20%
GALVESTON AREA	GAL	400,423	12.0%	2,942,520	88.0%	3,342,943	0.25%
GALVESTON SOUTH ADDITION	GALS	1,335,703	69.8%	577,464	30.2%	1,913,168	0.14%
HIGH ISLAND	HI	15,981,321	85.9%	2,619,483	14.1%	18,600,804	1.41%
HIGH ISLAND EAST ADDITION	HIE	0	0.0%	99,792	100.0%	99,792	0.01%
HIGH ISLAND EAST/SOUTH	HIES	9,359,402	16.0%	49,280,385	84.0%	58,639,787	4.44%
HIGH ISLAND SOUTH ADDITION	HIS	15,623,577	22.3%	54,368,161	77.7%	69,991,738	5.30%
MATAGORDA ISLAND AREA	MATI	5,580,691	45.4%	6,712,973	54.6%	12,293,664	0.93%
MUSTANG ISLAND AREA	MI	2,784,932	35.8%	4,993,145	64.2%	7,778,077	0.59%
MUSTANG ISLAND EAST ADDITION	MIE	11,243	0.4%	3,186,782	99.6%	3,198,025	0.24%
NORTH PADRE ISLAND AREA	NPI	0	0.0%	1,961,576	100.0%		
NORTH PARDE ISLAND EAST	NPIE	0	0.0%	2,080,539	100.0%	2,080,539	0.16%
SABINE PASS TEXAS AREA	SPTX	297,375	11.9%	2,201,835	88.1%	2,499,210	0.19%
TEXAS OCS SUBTOTAL.....		55,627,303	27.9%	143,777,803	72.1%	199,405,106	15.11%
BRAZOS AREA STATE WATERS	BRSW	1,468,216	54.2%	1,239,705	45.8%	2,707,921	0.21%
GALVESTON AREA STATE WATERS	GALSW	0	0.0%	3,919,909	100.0%	3,919,909	0.30%
HIGH ISLAND STATE WATERS	HISW	0	0.0%	3,110,071	100.0%	3,110,071	0.24%
MUSTANG ISLAND STATE WATERS	MISW	738,100	13.3%	4,829,544	86.7%	5,567,644	0.42%
MATAGORDA ISLAND AREA STATE WATERS	MATISW	1,234,618	17.2%	5,963,350	82.8%	7,197,968	0.55%
SABINE PASS TEXAS STATE WATERS	SPTXSW	519,594	86.9%	78,165	13.1%	597,759	0.05%
SOUTH PADRE ISLAND STATE WATERS	SPISW	610,404	50.5%	598,841	49.5%	1,209,246	0.09%
TEXAS STATE WATERS SUBTOTAL.....		4,570,933	18.8%	19,739,585	81.2%	24,310,517	1.84%
TEXAS STATE AND OCS SUBTOTAL.....		60,198,236	26.9%	163,517,388	73.1%	223,715,624	15.95%

EXHIBIT 1-11 (Cont.)

OFFSHORE ENERGY PRODUCTION BY AREA FOR GULF OF MEXICO

OFFSHORE AREA NAME	OFFSHORE AREA ABBREVIATION	FIRMS IN OOC SAMPLE: ENERGY IN BARRELS EQUIVALENT	FIRMS IN OOC SAMPLE: PERCENT OF PRODUCTION	NON OOC SAMPLE: ENERGY IN BARRELS EQUIVALENT	NON OOC SAMPLE: PERCENT OF PRODUCTION	TOTAL PRODUCTION BARRELS EQUIVALENT	PERCENT OF TOTAL GULF PRODUCTION
BRETON SOUND AREA	BTS	3,067,799	81.0%	721,246	19.0%	3,789,045	0.29%
CHANDELEUR AREA	CHAN	0	0.0%	687,065	100.0%	687,065	0.05%
EAST CAMERON	EC	28,439,549	94.3%	1,725,404	5.7%	30,164,953	2.29%
EAST CAMERON SOUTH	ECS	6,946,383	21.9%	24,785,747	78.1%	31,732,130	2.40%
EUGENE ISLAND AREA	EI	29,857,299	46.8%	33,923,141	53.2%	63,780,440	4.83%
EUGENE ISLAND AREA SOUTH	EIS	25,964,288	40.9%	37,442,021	59.1%	63,406,309	4.81%
GRAND ISLE	GI	17,757,684	100.0%	0	0.0%	17,757,684	1.35%
GRAND ISLE SOUTH ADDITION	GIS	2,839,540	100.0%	0	0.0%	2,839,540	0.22%
MAIN PASS	MP	27,712,560	92.2%	2,329,194	7.8%	30,041,754	2.28%
MAIN PASS SOUTH EAST ADDITION	MPSE	19,615,633	76.9%	5,897,877	23.1%	25,513,510	1.93%
MISSSISSIPPI CANYON	MISCAN	35,988,578	85.6%	6,072,566	14.4%	42,061,145	3.19%
SOUTH MARSH ISLAND	SMI	37,561,904	78.0%	10,598,750	22.0%	48,160,654	3.65%
SOUTH MARSH ISLAND NORTH	SMIN	6,742,718	38.6%	10,730,602	61.4%	17,473,320	1.32%
SOUTH MARSH ISLAND SOUTH	SMIS	30,658,373	74.7%	10,367,898	25.3%	41,026,271	3.11%
SOUTH PASS AREA	SPASS	33,725,962	64.4%	18,647,296	35.6%	52,373,258	3.97%
SOUTH PASS EAST AND SOUTH	SPSE	10,853,268	14.5%	63,850,889	85.5%	74,704,157	5.66%
SOUTH PELTO AREA	SPEL	6,620,644	68.5%	3,051,472	31.5%	9,672,117	0.73%
SHIP SHOAL AREA	SS	25,102,565	33.0%	50,945,915	67.0%	76,048,480	5.76%
SHIP SHOAL AREA SOUTH	SSS	1,184,577	7.4%	14,904,693	92.6%	16,089,269	1.22%
SOUTH TIMBALIER AREA	ST	46,027,332	81.2%	10,647,604	18.8%	56,674,935	4.30%
SOUTH TIMBALIER SOUTH	STS	2,940,001	100.0%	0	0.0%	2,940,001	0.22%
VERMILION AREA	VM	55,812,527	56.5%	42,940,253	43.5%	98,753,180	7.48%

EXHIBIT 1-11 (Cont.)

OFFSHORE ENERGY PRODUCTION BY AREA FOR GULF OF MEXICO

OFFSHORE AREA NAME	OFFSHORE AREA ABBREVIATION	FIRMS IN OOC SAMPLE: ENERGY IN BARRELS EQUIVALENT	FIRMS IN OOC SAMPLE: PERCENT OF PRODUCTION	NON OOC SAMPLE: ENERGY IN BARRELS EQUIVALENT	NON OOC SAMPLE: PERCENT OF PRODUCTION	TOTAL PRODUCTION BARRELS EQUIVALENT	PERCENT OF TOTAL GULF PRODUCTION
VERMILION AREA SOUTH	VMS	13,623,524	31.1%	30,239,817	68.9%	43,863,341	3.32%
VIOSCA KNOLL AREA	VIOK	2,097,894	100.0%	0	0.0%	2,097,894	0.16%
WEST CAMERON	WC	17,086,086	30.8%	38,410,889	69.2%	55,496,975	4.21%
WEST CAMERON SOUTH	WCS	19,779,443	43.9%	25,315,235	56.1%	45,094,678	3.42%
WEST CAMERON WEST	WCW	2,855,806	65.2%	1,521,059	34.8%	4,376,866	0.33%
WEST DELTA	WD	51,274,081	75.5%	16,613,481	24.5%	67,887,562	5.15%
WEST DELTA SOUTH	WDS	3,899,562	88.8%	493,134	11.2%	4,392,695	0.33%
LOUISIANA/MISSISSIPPI OCS SUBTOTAL.....		566,035,978	55.0%	462,863,249	45.0%	1,028,899,227	77.98%
BRETON SOUND AREA STATE WATERS	BTSSW	0	0.0%	7,757,762	100.0%	7,757,762	0.59%
CHANDELEUR STATE WATERS	CHANSW	0	0.0%	13,361,872	100.0%	13,361,872	1.01%
EAST CAMERON STATE WATERS	ECSW	0	0.0%	853,268	100.0%	853,268	0.06%
EUGENE ISLAND STATE WATERS	EISW	8,051,336	89.8%	916,145	10.2%	8,967,481	0.68%
GRAND ISLE STATE WATERS	GISW	300,835	52.7%	270,443	47.3%	571,278	0.04%
MAIN PASS STATE WATERS	MPSW	8,516,255	93.1%	626,907	6.9%	9,143,162	0.69%
SOUTH MARSH ISLAND STATE WATERS	SMISW	887,545	92.1%	76,566	7.9%	964,111	0.07%
SOUTH PASS STATE WATERS	SPSW	6,366,359	76.5%	1,950,595	23.5%	8,316,954	0.63%
SHIP SHOAL STATE WATERS	SSSW	3,063	0.3%	1,052,412	99.7%	1,055,475	0.08%
SOUTH TIMBALIER STATE WATERS	STSW	3,055,750	78.2%	853,693	21.8%	3,909,443	0.30%
VERMILION STATE WATERS	VMSW	0	0.0%	2,064,638	100.0%	2,064,638	0.16%
WEST CAMERON STATE WATERS	WCSW	3,027,496	67.0%	1,489,836	33.0%	4,517,332	0.34%
WEST DELTA STATE WATERS	WDSW	5,364,713	99.6%	20,078	0.4%	5,384,791	0.41%
LOUISIANA/MISSISSIPPI STATE SUBTOTAL.....		35,573,353	53.2%	31,294,214	46.8%	66,867,567	5.07%
LOUISIANA/MISSISSIPPI STATE + OCS SUBTOTAL..		601,609,331	54.9%	494,157,463	45.1%	1,095,766,794	83.05%
GULF OF MEXICO TOTAL.....		661,807,567	50.2%	657,674,850	49.8%	1,319,482,418	100.00%

EXHIBIT 1-12

PERCENT OF GULF OF MEXICO OFFSHORE ACTIVITY IN 1984
ASSOCIATED WITH OOC SOCIOECONOMIC SUBCOMMITTEE COMPANIES

(Percent)

	----STATE WATERS---[1]		----FEDERAL WATERS----		------TOTAL------	
ACTIVITY MEASURE/	OOC Sample	Other	OOC Sample	Other	OOC Sample	Other
VOLUME OF OIL PRODUCTION	39.0%	61.0%	63.9%	36.1%	61.3%	38.68%
VOLUME OF GAS PRODUCTION[2]	47.1%	52.3%	44.1%	55.9%	44.3%	55.7%
NUMBER OF PRODUCTION WELLS	59.4%	40.6%	57.2%	42.3%	57.6%	42.4%
FEET OF EXPLORATION AND PRODUCTION WELLS DRILLED	-	-	47.0%	53.0%	-	-
ENERGY IN BARREL EQUIVALENT	44.3%	56.0%	50.8%	49.2%	50.3%	49.7%

1.State Waters consist of Louisiana and Texas. Mississippi, Alabama and Florida did not have commercial production during 1984.

2.Gas includes all casing head gas.

EXHIBIT 1-13

SAMPLE ADJUSTMENT MECHANISM AND SCALING RATIO
USED FOR OFFSHORE PERSONNEL RECORDS BY OFFSHORE AREA

OFFSHORE AREA	SCALING NOT REQUIRED	SCALED BY LEASE AREA	SCALED BY COMBINING SEVERAL LEASE AREAS (lease areas combined)	SCALING FACTOR APPLIED TO INDIVIDUAL PERSONNEL RECORDS
BRAZOS AREA			BR, BRS, BRSW, MATI, SPISW, MATISW, NPI NPIE	3.232
BRAZOS AREA SOUTH			BR, BRS, BRSW, MATI, SPISW, MATISW, NPI NPIE	3.232
BRENTON SOUND AREA			BTS, BTSSW	3.763
CHANDELEUR			MP, CHAN, CHANSW, VIOK	1.549
EAST BREAKS				
EAST CAMERON			EC, ECSW	1.090
EAST CAMERON SOUTH		X		4.568
EUGENE ISLAND			EI, EISW	1.919
EUGENE ISLAND SOUTH		X		2.442
GALVESTON			GAL, GALS, GALSW	5.285
GALVESTON SOUTH			GAL, GALS, GALSW	5.285
GRAND ISLE	X			1.000
GRAND ISLE SOUTH	X			1.000
HIGH ISLAND			HI, HISW, SPTX, SPTXSW	1.476
HIGH ISLAND EAST	X			1.000
HIGH ISLAND EAST/SOUTH		X		6.265
HIGH ISLAND SOUTH ADDITION		X		4.479
MATAGORDA ISLAND			BR, BRS, BRSW, MATI, SPISW, MATISW, NPI NPIE	3.232

EXHIBIT 1-13 (Cont.)

SAMPLE ADJUSTMENT MECHANISM AND SCALING RATIO
USED FOR OFFSHORE PERSONNEL RECORDS BY OFFSHORE AREA

OFFSHORE AREA	SCALING NOT REQUIRED	SCALED BY LEASE AREA	SCALED BY COMBINING SEVERAL LEASE AREAS (lease areas combined)	SCALING FACTOR APPLIED TO INDIVIDUAL PERSONNEL RECORDS
MUSTANG ISLAND			MI, MIE, MISW	1.354
MUSTANG ISLAND EAST			MI, MIE, MISW	1.354
MISSISSIPPI CANYON		X		1.168
MAIN PASS			MP, CHAN, CHANSW, VIOK	1.549
MAIN PASS SOUTH EAST		X		1.300
NORTH PADRE ISLAND			BR, BRS, BRSW, MATI, SPISW, MATISW, NPI NPIE	3.232
NORTH PADRE ISLAND EAST			BR, BRS, BRSW, MATI, SPISW, MATISW, NPI NPIE	3.232
SOUTH MARSH ISLAND			SMI, SMIN, SMISW	1.473
SOUTH MARSH ISLAND NORTH			SMI, SMIN, SMISW	1.473
SOUTH MARSH ISLAND SOUTH		X		
SOUTH PASS				
SOUTH PELTO AREA		X		1.460
SOUTH PASS EAST AND SOUTH		X		6.883
SABINE PASS TEXAS			HI, HISW, SPTX, SPTXSW	1.476
SHIP SHOAL			SS, SSSW	3.071
SHIP SHOAL SOUTH		X		13.58
SOUTH TIMBALIER		X		1.231
SOUTH TIMBALIER SOUTH	X			1.000
VIOSCA KNOLL AREA			MP, CHAN, CANSW VIOK	1.549

EXHIBIT 1-13 (Cont.)

SAMPLE ADJUSTMENT MECHANISM AND SCALING RATIO
USED FOR OFFSHORE PERSONNEL RECORDS BY OFFSHORE AREA

OFFSHORE AREA	SCALING NOT REQUIRED	SCALED BY LEASE AREA	SCALED BY COMBINING SEVERAL LEASE AREAS (lease areas combined)	SCALING FACTOR APPLIED TO INDIVIDUAL PERSONNEL RECORDS
VERMILION AREA			VM, VMSW	1.806
VERMILION AREA SOUTH		X		3.219
WEST CAMERON			WC, WCW	3.002
WEST CAMERON SOUTH		X		2.279
WEST CAMERON WEST			WC, WCW	3.002
WEST DELTA			WD, WDS	1.310
WEST DELTA SOUTH			WD, WDS	1.310
STATE WATER LOCATIONS				
BRAZOS AREA STATE WATERS			BR, BRSW, BRS, MATI, MATISW, NPI, NPIE	3.232
BRENTON SOUND STATE WATERS				
EAST CAMERON STATE WATERS		X		4.568
EUGENE ISLAND STATE WATERS			EI, EISW	1.919
GALVESTON STATE WATERS			GAL, GALS, GALSW	5.285
GRAND ISLE STATE WATERS	X			1.000
HIGH ISLAND STATE WATERS			HI, HISW, SPTX, SPTXSW	1.476
MATAGORDA ISLAND STATE WATERS			BR, BRSW, BRS, MATI, MATISW, NPI, NPIE	3.232
MUSTANG ISLAND STATE WATERS			MI, MIE, MISW	1.354
MAIN PASS STATE WATERS	X			1.000
SOUTH MARSH ISLAND STATE WATER			SMI, SMIN, SMIS	1.473
NORTH PADRE ISLAND STATE WATER			BR, BRSW, BRS, MATI, MATISW, NPI, NPIE	3.232
SOUTH PASS STATE WATERS	X			1.000

EXHIBIT 1-13 (Cont.)

SAMPLE ADJUSTMENT MECHANISM AND SCALING RATIO
USED FOR OFFSHORE PERSONNEL RECORDS BY OFFSHORE AREA

OFFSHORE AREA	SCALING NOT REQUIRED	SCALED BY LEASE AREA	SCALED BY COMBINING SEVERAL LEASE AREAS (lease areas combined)	SCALING FACTOR APPLIED TO INDIVIDUAL PERSONNEL RECORDS
SABINE PASS TEXAS STATE WATERS			HI, HISW, SPTX, SPTXSW	1.476
SHIP SHOAL STATE WATERS			SS, SSSW	3.071
SOUTH TIMBALIER STATE WATERS		X		1.000
VERMILION AREA STATE WATERS			VM, VMSW	1.806
WEST DELTA STATE WATERS	X			1.000

EXHIBIT 1-14

METHODOLOGY FOR ESTIMATING SECONDARY
DIRECT EFFECTS USING PRODUCER EXPENDITURES

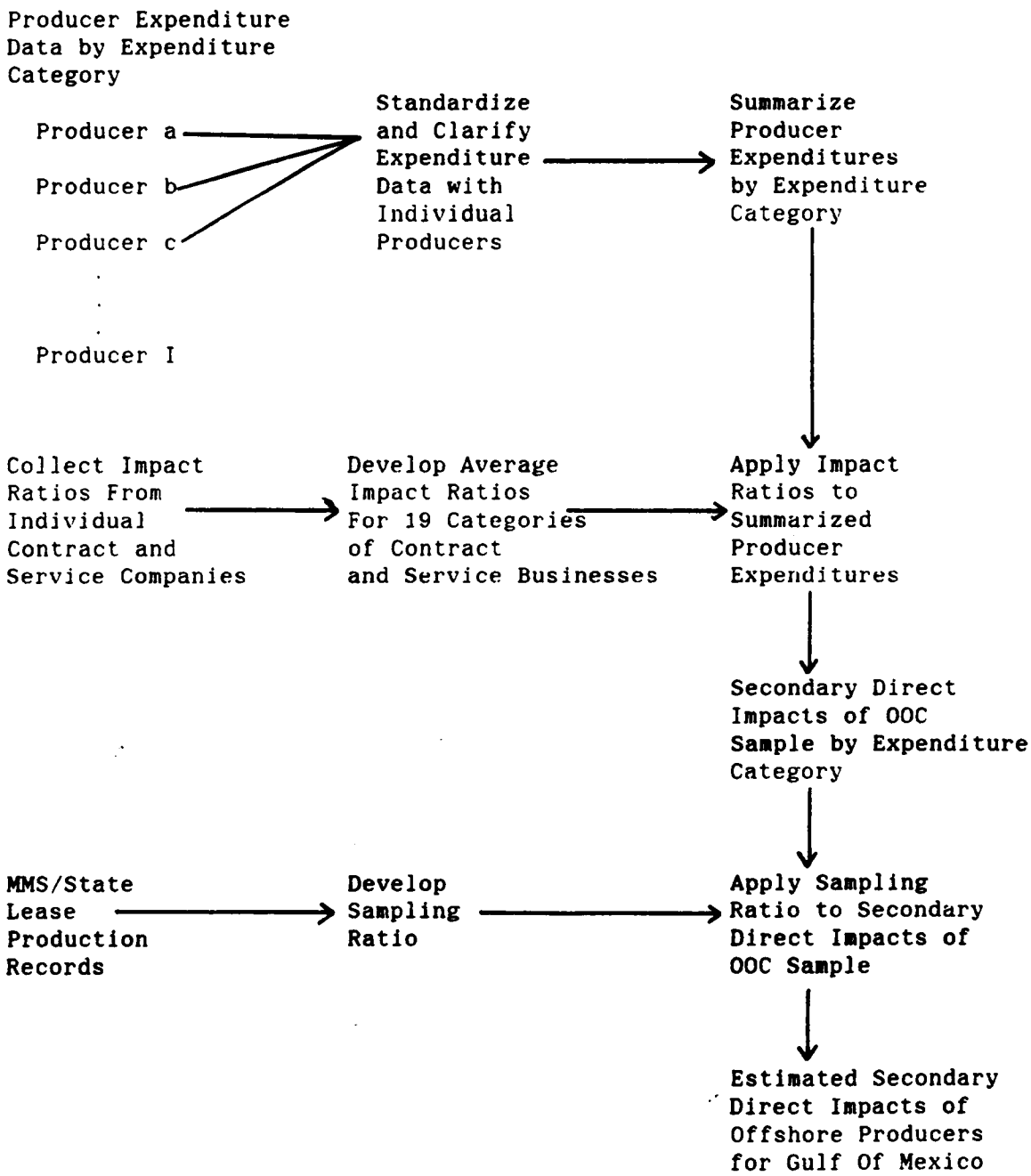

EXHIBIT 1-15

EXAMPLES OF DEVELOPMENT DRILLING ACTIVITY EXPENDITURES
AS RECEIVED FROM STUDY PARTICIPANTS

	EXAMPLE #1	EXAMPLE #2
	WATER DEPTH = 250 FT DRILLING DEPTH = 8001 FT DRILLING DURATION = 32 DAYS DRY HOLE PLATFORM RIG USED	WATER DEPTH = 68 FEET DRILLING DEPTH = 11,055 FEET DRILLING DURATION = 28 DAYS NO DRY HOLE JACKUP RIG USED
DEVELOPMENT DRILLING EXPENDITURE CATEGORIES	EXPENDITURES (DOLLARS)	EXPENDITURES (DOLLARS)
PURCHASES, MATERIALS & EQUIPMENT	1,148,000	573,000
FUEL,WATER,LUBRICANTS,ELECTRICITY	105,000	96,000
DRILLING CONTRACT - DAYWORK	1,200,000	912,000
DRILLING BITS & REAMERS	58,000	59,000
FISHING TOOL EXPENSE	2,000	26,000
DIRECTIONAL DRILLING COSTS	221,000	147,000
MUD MATERIALS, CHEMICALS & SERVICES	490,000	344,000
CEMENT & CEMENT SERVICES	149,000	140,000
NONCONTROLLABLE MATERIALS	303,000	173,000
TENDER COSTS AND RENTALS		5,000
BOATEL SERVICE	27,000	164,000
SPECIAL DRILLING TOOL RENTALS	114,000	133,000
CORING COSTS	20,000	
DRILL STEM TESTS		2,000
PERFORATING	12,000	45,000
ACIDG., FRACTG., SHOOTING		
WELL SURVEILLANCE, ELECTRIC MUD LOGGING	273,000	156,000
TRANSPORTATION	45,000	30,000
MARINE VESSEL COSTS & RENTALS	546,000	259,000
AIRCRAFT COSTS & RENTAL	24,000	23,000
COMPANY LABOR & SUPERVISORS	50,000	34,000
CONTRACT LABOR	279,000	345,000
MISCELLANEOUS COSTS	83,000	30,000

EXAMPLE

EXHIBIT 2-1
SUMMARY MATRIX OF DATA ELEMENTS
(CORRESPONDING TABLE NUMBER)

	OFFSHORE EMPLOYMENT	ONSHORE EMPLOYMENT	TOTAL EMPLOYMENT	AVERAGE SALARY	MINIMUM/ MAXIMUM SALARY	OFFSHORE PAYROLL	TOTAL PAYROLL
WORK LOCATION CITY AND STATE	2-2	2-2	2-2	2-4	-	-	2-4
WORK LOCATION & STAFF CLASSIFICATION	-	-	2-5 2-6	-	-	-	-
POSITION LOCATION & STAFF CLASSIFICATION	-	-	2-8	2-8	2-8	-	2-8
JOB TYPE, FUNCTIONAL AREA & WORK LOCATION	-	-	2-10	2-10	2-10	-	2-10
FREQUENCY DISTRIBUTION OF SALARIES BY TYPE OF WORK SITE	-	-	2-13 2-15	-	-	-	-
RESIDENCE LOCATION & LOCATION TYPE	2-17	2-17	2-17	-	-	-	-
COUNTY/PARISH OF RESIDENCE & POSITION TYPE	2-19	2-19	2-20	-	-	-	2-20
COUNTY/PARISH OF RESIDENCE & WORK LOCATION	-	-	2-25	2-25	-	-	2-22, 2-24 2-25
COUNTY/PARISH OF RESIDENCE & STAGING AREA	2-27	-	2-26	2-26 2-27	-	2-27	2-26
OFFSHORE AREA	2-28	-	-	-	-	2-28	-
OFFSHORE AREA & STAGING AREA	2-30	-	2-31	2-30 2-31	-	2-30	2-31

EXHIBIT 2-2

SUMMARY OF ESTIMATED PRODUCER EMPLOYMENT BY WORK LOCATION
(person years)

WORK LOCATION	OFFSHORE EMPLOYMENT	ON SHORE EMPLOYMENT	TOTAL EMPLOYMENT	PERCENT OF TOTAL EMPLOYMENT
MULTI-LOCATION	1,071	0	1,071	04.4746
ALABAMA				
MOBILE AREA	4	4	8	00.0334
FLORIDA				
PENSACOLA	0	6	6	00.0250
LOUISIANA				
ABBEVILLE	0	98	98	00.4094
AMELIA	0	5	5	00.0208
BATON ROUGE	3	94	97	00.4052
BURAS	123	26	149	00.6225
CAMERON	684	88	772	03.2254
COCODRIE	0	14	14	00.0584
DULAC	0	18	18	00.0752
EMPIRE	71	0	71	00.2966
FOURCHON	230	0	230	00.9609
GRAND CHENIER	82	2	84	00.3509
GRAND ISLE	785	116	900	03.7601
HOUMA	504	30	534	02.2310
INTRACOASTAL CITY	801	20	821	03.4301
LAFAYETTE	31	1,258	1,289	05.3854
LAKE CHARLES	72	148	220	00.9191
LA HABRA	0	2	2	00.0083
LEEVILLE	321	217	539	02.2519
MORGAN CITY	2,737	833	3,571	14.9195
NEW ORLEANS	10	10,209	10,219	42.6947
SULPHUR	0	4	4	00.0167
VENICE	1,848	371	2,218	09.2667
** Subtotal **	8,405	13,552	21,847	91.2763
MISSISSIPPI				
BILOXI	0	6	6	00.0250
** Subtotal **	0	6	6	
TEXAS				
BAYTOWN	0	30	30	00.1253
CORPUS CHRISTI	3	14	17	00.0710
DALLAS	0	2	2	00.0083
FREEPORT	388	0	388	01.6210
GALVESTON	97	40	137	00.5723
HOUSTON	0	301	301	01.2575
RODESSA	0	18	18	00.0752
SABINE PASS	0	82	82	00.3425
SAN ANTONIO	13	0	13	00.0543
** Subtotal **	501	486	988	04.1278
*** Total ***	9,881	14,054	23,935	

Note: Data includes economic activity associated with both the Federal OCS and State Waters. Unscaled data from OOC study participants is presented on the reverse side of this page.

EXHIBIT 2-2 UNSCALED

SUMMARY OF PRODUCER EMPLOYMENT DATA BY WORK LOCATION
(PERSON YEARS)

WORK LOCATION	OFFSHORE EMPLOYMENT	ON SHORE EMPLOYMENT	TOTAL EMPLOYMENT
** MULTI-LOCATION	504	0	504
** STATE: ALABAMA			
MOBILE AREA	2	2	4
** Subtotal **	2	2	4
** STATE: CALIFORNIA			
LA HABRA	0	1	1
** Subtotal **	0	1	1
** STATE: FLORIDA			
PENSACOLA	0	3	3
** Subtotal **	0	3	3
** STATE: LOUISIANA			
ABBEVILLE	0	49	49
AMELIA	0	3	3
BATON ROUGE	1	47	48
BURAS	59	13	72
CAMERON	280	44	324
COCODRIE	0	7	7
DULAC	0	9	9
EMPIRE	19	0	19
GRAND CHENIER	46	1	47
GRAND ISLE	527	58	585
HOUMA	196	15	211
INTRACOASTAL CITY	313	10	323
LAFAYETTE	14	631	645
LAKE CHARLES	25	74	99
LEESVILLE	259	109	368
MORGAN CITY	1,170	418	1,588
NEW ORLEANS	10	5,120	5,130
SULPHUR	0	2	2
VENICE	1,200	186	1,386
** Subtotal **	4,119	6,796	10,915
** STATE: MISSISSIPPI			
BILOXI	0	3	3
** Subtotal **	0	3	3
** STATE: TEXAS			
BAYTOWN	0	15	15
CORPUS CHRISTI	1	7	8
DALLAS	0	1	1
FOURCHON	133	0	133
FREEPORT	114	0	114
GALVESTON	54	20	74
HOUSTON	0	151	151
RODESSA	0	9	9
SABINE PASS	0	41	41
SAN ANTONIO	4	0	4
** Subtotal **	306	244	550
*** Total*** ***	4,931	7,049	11,980

Note: The information in this exhibit is based exclusively on the data provided by the nine OOC members participating in the study.

EXHIBIT 2-3

PRODUCER EMPLOYMENT BY WORK LOCATION

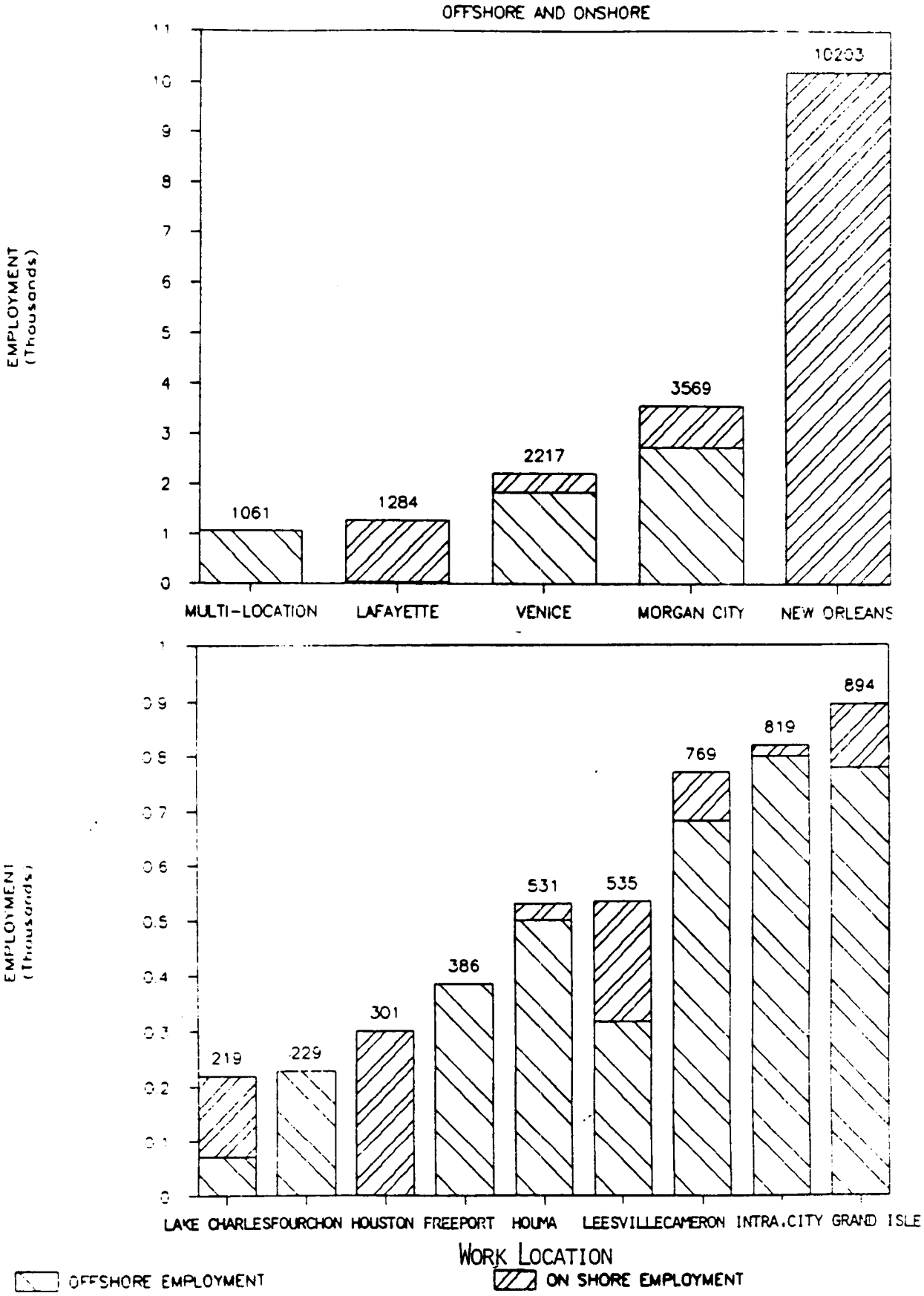

EXHIBIT 2-3 (Cont.)

PRODUCER EMPLOYMENT BY WORK LOCATION

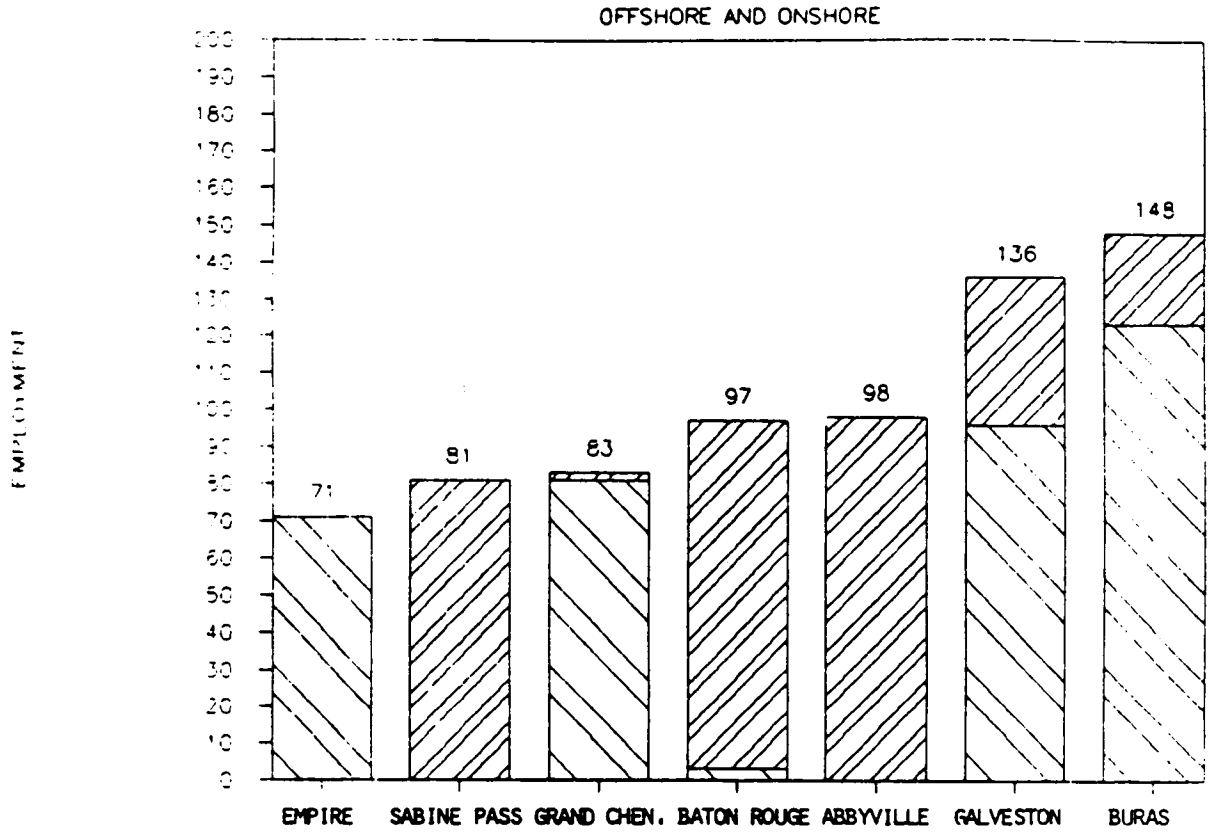

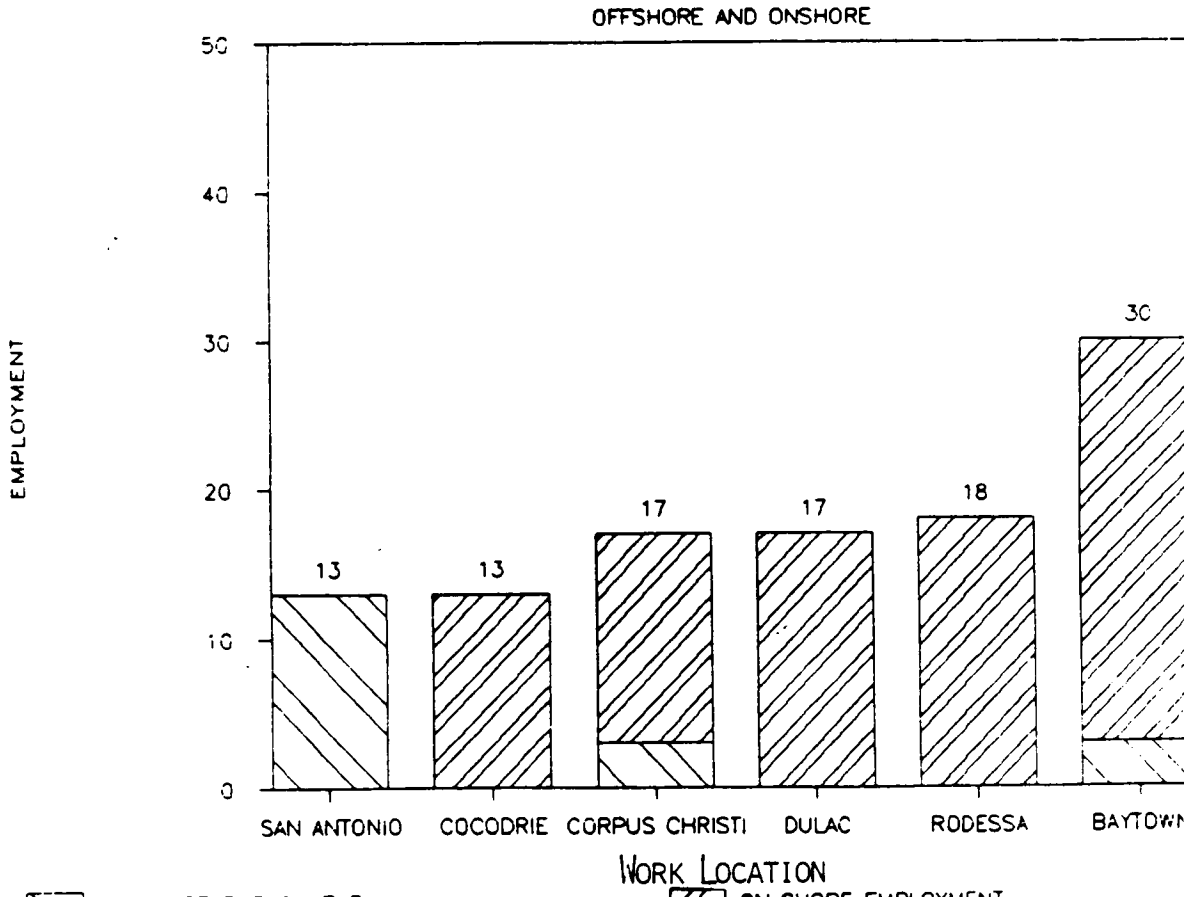

EXHIBIT 2-4

ESTIMATED DISTRIBUTION OF PRODUCER
PAYROLL BY WORK LOCATION

WORK LOCATION	AVERAGE SALARY (dollars)	TOTAL PAYROLL (dollars)	PERCENT OF PAYROLL (percent)
MULTI-LOCATION	41,198	44,110,459	05.1600
ALABAMA			
MOBILE AREA	43,415	347,320	00.0406
FLORIDA			
PENSACOLA	41,371	248,228	00.0029
LOUISIANA			
ABBEVILLE	30,999	3,028,583	00.3542
AMELIA	25,058	137,821	00.0161
BATON ROUGE	31,108	3,020,617	00.3533
BURAS	30,073	4,483,858	00.5245
CAMERON	31,025	23,948,251	02.8015
COCODRIE	31,459	440,430	00.0515
DULAC	19,437	347,918	00.0407
EMPIRE	29,451	2,105,775	00.2463
FOURCHON	31,621	7,269,690	00.8504
GRAND CHENIER	34,276	2,892,849	00.3384
GRAND ISLE	37,415	33,688,150	03.9409
HOUMA	29,652	15,839,972	01.8529
INTRACOASTAL CITY	37,407	30,722,613	03.5939
LA HABRA	45,857	91,715	00.0106
LAFAYETTE	37,740	48,646,394	05.6206
LAKE CHARLES	33,985	7,466,517	00.8734
LEESVILLE	31,064	16,734,239	01.9576
MORGAN CITY	32,842	117,276,746	13.7190
NEW ORLEANS	38,048	388,815,579	45.4844
SULPHUR	16,250	64,998	00.0076
VENICE	31,407	69,673,721	08.1500
** Subtotal **		776,696,436	90.8594
MISSISSIPPI			
BILOXI	45,326	271,954	00.0138
TEXAS			
BAYTOWN	29,031	868,032	00.1015
CORPUS CHRISTI	30,000	518,995	00.0607
DALLAS	29,708	59,415	00.0069
FREEPORT	31,693	12,293,802	01.4381
GALVESTON	31,607	4,320,700	00.5054
HOUSTON	38,980	11,736,904	01.3730
RODESSA	29,940	535,934	00.0626
SABINE PASS	29,590	2,417,532	00.2828
SAN ANTONIO	30,132	406,775	00.0475
**Subtotal **		33,158,089	03.8788
*** Total ***	35,713	854,832,486	100.0000

EXHIBIT 2-5

ESTIMATED PRODUCER EMPLOYMENT BY WORK LOCATION & STAFF CLASSIFICATION
(PERSON YEARS)

WORK LOCATION	UNSKILLED LABOR	SKILLED LABOR	SUPER-VISORY	CLERICAL	SKILLED TECHNICAL	PRO-FESSIONAL	UN-DETERMINED	TOTAL EMPLOYMENT
ABBEVILLE	18	48	6	6	8	12	0	98
AMELIA	1	0	0	0	0	4	0	6
BATON ROUGE	18	27	8	6	26	12	0	97
BAYTOWN	0	6	6	8	4	6	0	30
BILOXI	0	0	2	0	2	2	0	6
BURAS	26	88	14	0	12	10	0	149
CAMERON	206	365	89	4	84	23	0	772
COCODRIE	0	2	0	0	12	0	0	14
CORPUS CHRISTI	4	11	2	0	0	0	0	17
DALLAS	0	0	0	0	2	0	0	2
DULAC	10	0	0	0	8	0	0	18
EMPIRE	19	38	11	0	4	0	0	72
FOURCHON	38	148	24	14	6	0	0	230
FREEPORT	110	208	56	12	3	0	0	388
GALVESTON	13	29	14	6	59	16	0	137
GRAND CHENIER	16	31	19	0	19	0	0	84
GRAND ISLE	0	127	612	0	32	130	0	900
HOUMA	138	77	14	0	304	0	2	534
HOUSTON	0	0	0	38	64	199	0	301
INTRACOASTAL CITY	12	106	568	2	25	108	0	821
LA HABRA	0	0	0	0	0	2	0	2
LAFAYETTE	12	6	86	138	394	653	0	1,289
LAKE CHARLES	44	86	20	4	22	44	0	220
LEEVILLE	103	288	56	2	47	42	0	539
MOBILE AREA	0	0	4	0	0	4	0	8
MORGAN CITY	993	1,405	273	56	433	412	0	3, 571
NEW ORLEANS	20	120	251	1,307	2,733	5,647	142	10,219
PENSACOLA	0	0	0	0	2	4	0	6
RODESSA	8	6	2	0	0	2	0	18
SABINE PASS	22	44	8	0	8	0	0	82
SAN ANTONIO	0	14	0	0	0	0	0	14
SULPHUR	0	0	0	4	0	0	0	4
VENICE	509	1,188	231	10	212	68	0	2,218
VARIOUS	160	98	282	12	219	300	0	1,071
*** Total ***	2,499	4,564	2,659	1,629	4,742	7,700	144	23,936

Note: Data includes economic activity associated with both the Federal OCS and State Waters. Unscaled data from OOC study participants is presented on the reverse side of this page.

EXHIBIT 2-5 **UNSCALED**

DATA FOR PRODUCER EMPLOYMENT BY WORK LOCATION & STAFF CLASSIFICATION

WORK LOCATION	UNSKILLED LABOR	SKILLED LABOR	SUPER-VISORY	CLERICAL	SKILLED TECHNICAL	PRO-FESSIONAL	UN-DETERMINED	TOTAL EMPLOYMENT
ABBEVILLE	9	24	3	3	4	6	0	49
AMELIA	0	0	0	0	0	0	1	3
BATON ROUGE	9	13	4	3	13	6	0	48
BAYTOWN	0	3	3	4	2	3	0	15
BILOXI	0	0	1	0	1	1	0	3
BURAS	11	45	7	0	5	4	0	72
CAMERON	83	155	39	2	35	10	0	324
COCODRIE	0	1	0	0	6	0	0	7
CORPUS CHRISTI	2	5	1	0	0	0	0	8
DALLAS	0	0	0	0	1	0	0	1
DULAC	5	0	0	0	4	0	0	9
EMPIRE	5	10	3	0	1	0	0	19
FOURCHON	27	80	16	5	5	0	0	133
FREEPORT	33	60	17	3	1	0	0	114
GALVESTON	9	17	7	3	30	8	0	74
GRAND CHENIER	10	20	8	0	9	0	0	47
GRAND ISLE	0	120	364	0	24	77	0	585
HOUMA	56	28	5	0	121	0	1	211
HOUSTON	0	0	0	19	32	100	0	151
INTRACOASTAL CITY	8	63	201	2	13	36	0	323
LA HABRA	0	0	0	0	0	1	0	1
LAFAYETTE	6	3	45	69	194	328	0	645
LAKE CHARLES	18	36	10	2	11	22	0	99
LEESVILLE	70	202	35	1	34	26	0	368
MOBILE AREA	0	0	2	0	0	2	0	4
MORGAN CITY	433	579	154	28	199	195	0	1,588
NEW ORLEANS	10	62	124	707	1,410	2,806	11	5,130
PENSACOLA	0	0	0	0	1	2	0	3
RODESSA	4	3	1	0	0	1	0	9
SABINE PASS	11	22	4	0	4	0	0	41
SAN ANTONIO	0	4	0	0	0	0	0	4
SULPHUR	0	0	0	2	0	0	0	2
VENICE	315	757	133	5	134	42	0	1,386
MULTI-LOCATION	79	45	127	5	96	152	0	504
*** Total ***	1,214	2,357	1,314	863	2,390	3,828	13	11,980

Note: The information in this exhibit is based exclusively on the data provided by the nine OOC mambers participating in the study.

EXHIBIT 2-6

ESTIMATED STAFF CLASSIFICATION PROFILE BY WORK LOCATION
(PERCENT OF TOTAL POSITIONS AT WORK LOCATION)

WORK LOCATION	UNSKILLED LABOR	SKILLED LABOR	SUPER-VISORY	CLERICAL	SKILLED TECHNICAL	PRO-FESSIONAL	UN-DETERMINED
ABBEVILLE	18.3	49.0	6.1	6.1	8.2	12.3	0.0
AMELIA	18.2	9.1	9.1	0.0	0.0	63.6	0.0
BATON ROUGE	18.4	28.1	8.2	6.2	26.7	12.4	0.0
BAYTOWN	0.0	20.1	20.1	26.8	13.4	20.1	0.0
BILOXI	0.0	0.0	33.3	0.0	33.3	33.3	0.0
BURAS	17.1	59.1	9.1	0.0	7.7	7.0	0.0
CAMERON	26.7	47.2	11.6	0.6	10.9	2.9	0.0
COCODRIE	0.0	14.3	0.0	0.0	85.7	0.0	0.0
CORPUS CHRISTI	23.1	65.3	11.6	0.0	0.0	0.0	0.0
DALLAS	0.0	0.0	0.0	0.0	100.0	0.0	0.0
DULAC	55.9	0.0	0.0	0.0	44.7	0.0	0.0
EMPIRE	26.3	52.6	15.8	0.0	5.3	0.0	0.0
FOURCHON	16.6	64.2	10.5	5.9	2.8	0.0	0.0
FREEPORT	28.2	53.5	14.5	3.1	0.7	0.0	0.0
GALVESTON	9.7	21.0	10.2	4.4	43.0	11.7	0.0
GRAND CHENIER	18.8	36.5	22.7	0.0	22.0	0.0	0.0
GRAND ISLE	0.0	14.1	68.0	0.0	3.6	14.4	0.0
HOUMA	25.8	14.5	2.6	0.0	56.8	0.0	0.4
HOUSTON	0.0	0.0	0.0	12.6	21.2	66.2	0.0
INTRACOASTAL CITY	1.5	12.9	69.1	0.3	3.0	13.2	0.0
LA HABRA	0.0	0.0	0.0	0.0	0.0	100.0	0.0
LAFAYETTE	0.9	0.5	6.7	10.7	30.6	50.7	0.0
LAKE CHARLES	20.0	39.1	9.1	1.8	10.1	20.0	0.0
LEEVILLE	19.1	53.5	10.3	0.4	8.8	7.8	0.0
MOBILE AREA	0.0	0.0	50.0	0.0	0.0	50.0	0.0
MORGAN CITY	27.8	39.3	7.6	1.6	12.1	11.5	0.0
NEW ORLEANS	0.2	1.2	2.5	12.8	26.7	55.3	1.4
PENSACOLA	0.0	0.0	0.0	0.0	33.3	66.7	0.0
RODESSA	44.7	33.5	11.2	0.0	0.0	11.2	0.0
SABINE PASS	26.8	53.7	9.8	0.0	9.8	0.0	0.0
SAN ANTONIO	0.0	100.0	0.0	0.0	0.0	0.0	0.0
SULPHUR	0.0	0.0	0.0	100.0	0.0	0.0	0.0
VENICE	22.9	53.5	10.4	0.5	9.6	3.1	0.0
MULTI-LOCATION	14.9	9.1	26.3	1.2	20.5	28.0	0.0
GULF AVERAGE	10.5	19.1	11.2	7.2	20.1	31.8	0.01

Note: Data includes economic activity associated with both the Federal OCS and State Waters. Unscaled data from OOC study participants is presented on the reverse side of this page.

EXHIBIT 2-6 **UNSCALED**

STAFF CLASSIFICATION PROFILE BY WORK LOCATION-DATA
(PERCENT OF TOTAL POSITIONS AT WORK LOCATION)

WORK LOCATION	UNSKILLED LABOR	SKILLED LABOR	SUPER-VISORY	CLERICAL	SKILLED TECHNICAL	PRO-FESSIONAL	UN-DETERMINED
ABBEVILLE	18.4	49.0	6.1	6.1	8.2	12.2	0.0
AMELIA	17.9	7.1	17.9	0.0	0.0	7.1	42.9
BATON ROUGE	18.8	27.1	8.3	6.2	27.1	12.5	0.0
BAYTOWN	0.0	20.0	20.0	26.7	13.3	20.0	0.0
BILOXI	0.0	0.0	33.3	0.0	33.3	33.3	0.0
BURAS	15.3	62.5	9.7	0.0	6.9	5.6	0.0
CAMERON	25.6	47.8	12.0	0.6	10.8	3.1	0.0
COCODRIE	0.0	14.3	0.0	0.0	85.7	0.0	0.0
CORPUS CHRISTI	25.0	62.5	12.5	0.0	0.0	0.0	0.0
DALLAS	0.0	0.0	0.0	0.0	100.0	0.0	0.0
DULAC	55.6	0.0	0.0	0.0	44.4	0.0	0.0
EMPIRE	26.3	52.6	15.8	0.0	5.3	0.0	0.0
FOURCHON	20.3	60.2	12.0	3.8	3.8	0.0	0.0
FREEPORT	28.9	52.6	14.9	2.6	0.9	0.0	0.0
GALVESTON	12.2	23.0	9.5	4.1	40.5	10.8	0.0
GRAND CHENIER	21.3	42.6	17.0	0.0	19.1	0.0	0.0
GRAND ISLE	0.0	20.5	62.2	0.0	4.1	13.2	0.0
HOUMA	26.5	13.3	2.4	0.0	57.3	0.0	0.5
HOUSTON	0.0	0.0	0.0	12.6	21.2	66.2	0.0
INTRACOASTAL CITY	2.5	19.5	62.2	0.6	4.0	11.1	0.0
LA HABRA	0.0	0.0	0.0	0.0	0.0	100.0	0.0
LAFAYETTE	0.9	0.5	7.0	10.7	30.1	50.9	0.0
LAKE CHARLES	18.2	36.4	10.1	2.0	11.1	22.2	0.0
LEESVILLE	19.0	54.9	9.5	0.3	9.2	7.1	0.0
MOBILE AREA	0.0	0.0	50.0	0.0	0.0	50.0	0.0
MORGAN CITY	27.3	36.5	9.7	1.8	12.5	12.3	0.0
NEW ORLEANS	4.1	30.3	14.8	16.1	33.4	100.9	0.2
PENSACOLA	0.0	0.0	0.0	0.0	33.3	66.7	0.0
RODESSA	44.4	33.3	11.1	0.0	0.0	11.1	0.0
SABINE PASS	26.8	53.7	9.8	0.0	9.8	0.0	0.0
SAN ANTONIO	0.0	100.0	0.0	0.0	0.0	0.0	0.0
SULPHUR	0.0	0.0	0.0	100.0	0.0	0.0	0.0
VENICE	22.7	54.6	9.6	0.4	9.7	3.0	0.0
MULTI-LOCATION	15.7	8.9	25.2	1.0	19.0	30.2	0.0

Note: The information in this exhibit is based exclusively on the data provided by the nine OOC members participating in the study.

EXHIBIT 2-7

PROFILE OF PRODUCER EMPLOYMENT BY
STAFF CLASSIFICATION

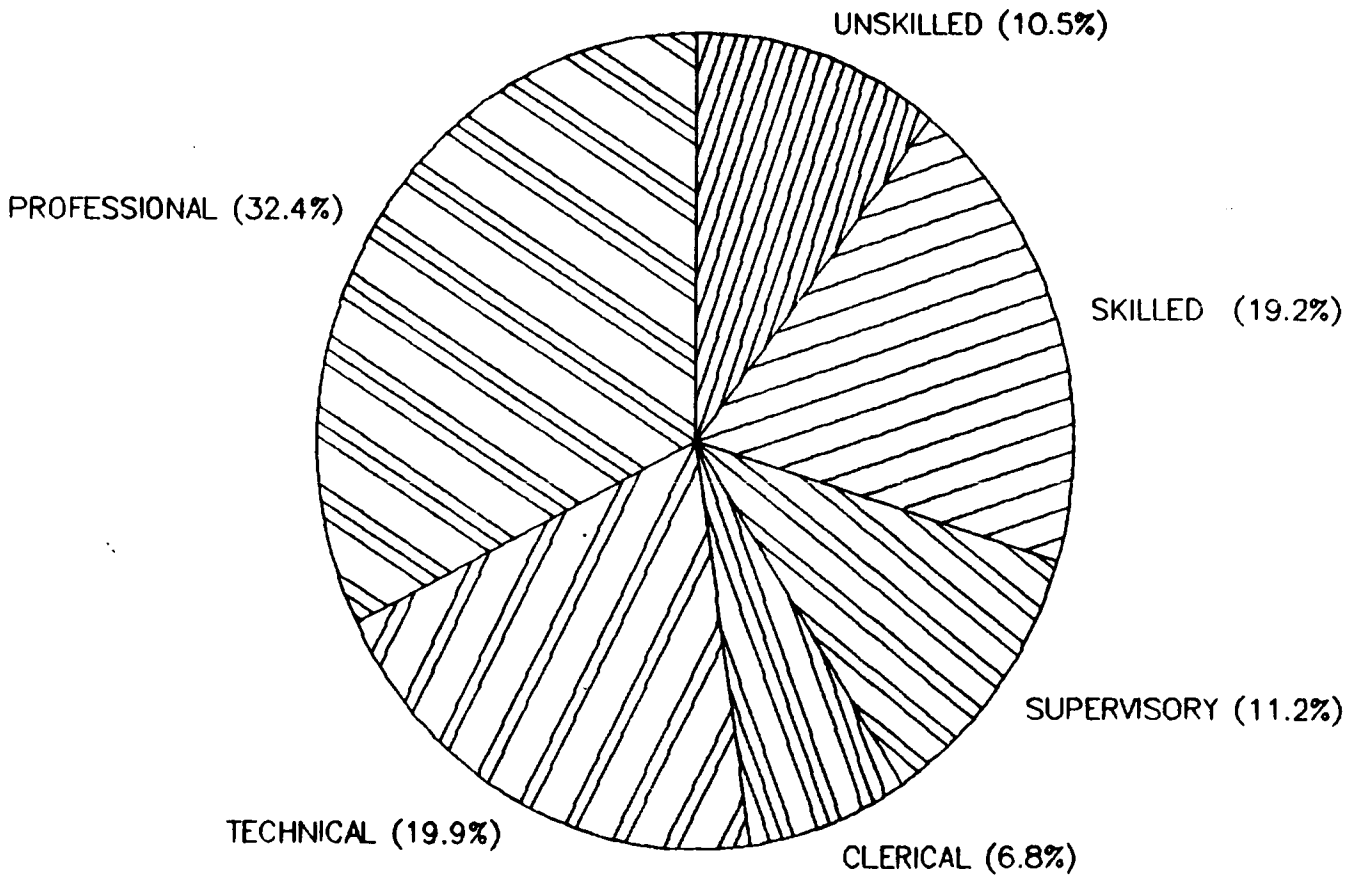

EXHIBIT 2-8

ESTIMATED PRODUCER EMPLOYMENT AND SALARIES BY POSITION
LOCATION AND STAFF CLASSIFICATION

STAFF CLASSIFICATION	EMPLOYMENT (person years)	MINIMUM SALARY ($)	MAXIMUM SALARY ($)	AVERAGE SALARY ($)	TOTAL PAYROLL ($)
**LOCATION: CORPORATE HEADQUARTERS					
UNSKILLED LABOR	8	13,350	25,500	18,850	150,332
SKILLED LABOR	26	13,517	22,280	17,815	461,764
SUPERVISORY	146	36,250	65,133	49,755	7,241,891
CLERKS/SECRETARIES	1,380	11,825	42,400	16,655	22,991,652
SKILLED TECHNICAL	2,568	12,000	47,900	25,824	66,313,011
PROFESSIONAL/MANAGERS	5,297	17,000	171,141	49,672	263,104,133
UNDETERMINED	22	4,800	19,800	7,914	177,498
** Subtotal **	9,447	4,800	171,141	38,154	360,440,282
** LOCATION: STAGING AREA					
UNSKILLED LABOR	298	17,050	35,100	25,040	7,463,892
SKILLED LABOR	625	12,600	46,550	29,802	18,613,434
SUPERVISORY	442	21,900	62,033	40,059	17,691,418
CLERKS/SECRETARIES	309	13,527	32,033	17,706	5,471,745
SKILLED TECHNICAL	1,121	12,000	54,100	30,033	33,664,825
PROFESSIONAL/MANAGERS	1,749	26,500	110,200	45,462	79,497,932
UNDETERMINED	2	14,800	28,000	21,842	54,430
** Subtotal **	4,545	12,600	110,200	35,744	162,457,677
** LOCATION: NON-SITE, OFFSHORE					
UNSKILLED LABOR	197	18,900	26,800	22,004	4,343,388
SKILLED LABOR	96	24,014	48,500	30,108	2,881,423
SUPERVISORY	108	36,600	63,950	51,215	5,514,053
SKILLED TECHNICAL	167	23,525	55,000	35,666	5,973,606
PROFESSIONAL/MANAGERS	136	34,571	52,250	42,507	5,763,001
UNDETERMINED	2	33,400	33,400	33,400	66,593
** Subtotal **	706	18,900	63,950	34,762	24,542,065
** LOCATION: OFFSHORE STRUCTURE					
SKILLED LABOR	3,818	24,322	42,400	30,545	116,612,238
SUPERVISORY	1,981	32,150	62,833	40,825	80,889,029
CLERKS/SECRETARIES	43	13,554	29,800	24,395	1,036,965
SKILLED TECHNICAL	959	19,600	55,500	33,245	31,893,600
PROFESSIONAL/MANAGERS	441	33,336	75,333	50,496	22,270,776
UNSKILLED LABOR	1,995	19,200	36,100	27,412	54,689,855
** Subtotal **	9,237	135,542	75,333	33,278	307,392,463
*** Total ***	23,935	4,800	171,141	35,714	854,832,486

Note: Data includes economic activity associated with both the Federal OCS and State Waters. Unscaled data from OOC study participants is presented on the reverse side of this page.

EXHIBIT 2-8 **UNSCALED**

DATA FOR PRODUCER EMPLOYMENT AND SALARIES
BY POSITION LOCATION AND STAFF CLASSIFICATION

STAFF CLASSIFICATION	EMPLOYMENT (person years)	MINIMUM SALARY (dollars)	MAXIMUM SALARY (dollars)	AVERAGE SALARY (dollars)	TOTAL PAYROLL (dollars)
** LOCATION: CORPORATE HEADQUARTERS					
UNDETERMINED	11	4,800	19,800	7,913	89,025
UNSKILLED LABOR	4	13,350	25,500	18,850	75,400
SKILLED LABOR	13	13,517	22,280	17,815	231,600
SUPERVISORY	73	36,250	65,133	49,755	3,632,205
CLERKS/SECRETARIES	692	11,825	42,400	16,654	11,531,575
SKILLED TECHNICAL	1,288	12,000	47,900	25,824	33,259,608
PROFESSIONAL/MANAGERS	2,657	17,000	171,141	49,672	131,961,139
** Subtotal **	4,738				180,780,552
** LOCATION: NON-SITE OFFSHORE					
UNDETERMINED	1	33,400	33,400	33,400	33,400
UNSKILLED LABOR	99	18,900	26,800	22,004	2,178,447
SKILLED LABOR	48	24,014	48,500	30,108	1,445,192
SUPERVISORY	54	36,600	63,950	51,215	2,765,600
SKILLED TECHNICAL	84	23,525	55,000	35,666	2,996,091
PROFESSIONAL/MANAGERS	68	34,571	52,250	42,507	2,890,461
** Subtotal **	354				12,309,191
** LOCATION: OFFSHORE STRUCTURE					
UNSKILLED LABOR	961	19,200	36,100	27,492	26,419,346
SKILLED LABOR	1,983	24,325	42,400	30,468	60,418,151
SUPERVISORY	966	29,543	62,833	40,782	39,395,973
CLERKS/SECRETARIES	16	13,000	29,800	24,113	385,794
SKILLED TECHNICAL	456	19,600	55,500	33,292	15,181,227
PROFESSIONAL/MANAGERS	226	32,657	75,333	50,423	11,396,284
** Subtotal **	4,608				153,196,774
** LOCATION: ONSHORE STAGING AREA					
UNDETERMINED	1	14,800	28,000	21,840	27,300
UNSKILLED LABOR	150	17,050	35,100	25,040	3,743,550
SKILLED LABOR	313	12,600	46,550	29,802	9,335,660
SUPERVISORY	222	21,900	62,033	40,059	8,873,216
CLERKS/SECRETARIES	155	13,527	32,033	17,706	2,744,381
SKILLED TECHNICAL	562	12,000	54,100	30,033	16,884,758
PROFESSIONAL/MANAGERS	877	26,500	110,200	45,462	39,872,570
** Subtotal **	2,280				81,481,436
*** Total ***	11,980				427,767,953

Note: The information in this exhibit is based exclusively on the data provided by the nine OOC members participating in the study.

EXHIBIT 2-9

PRODUCER EMPLOYMENT BY WORK TYPE SITE

AND POSITION TYPE

NON-SITE, OFFSHORE

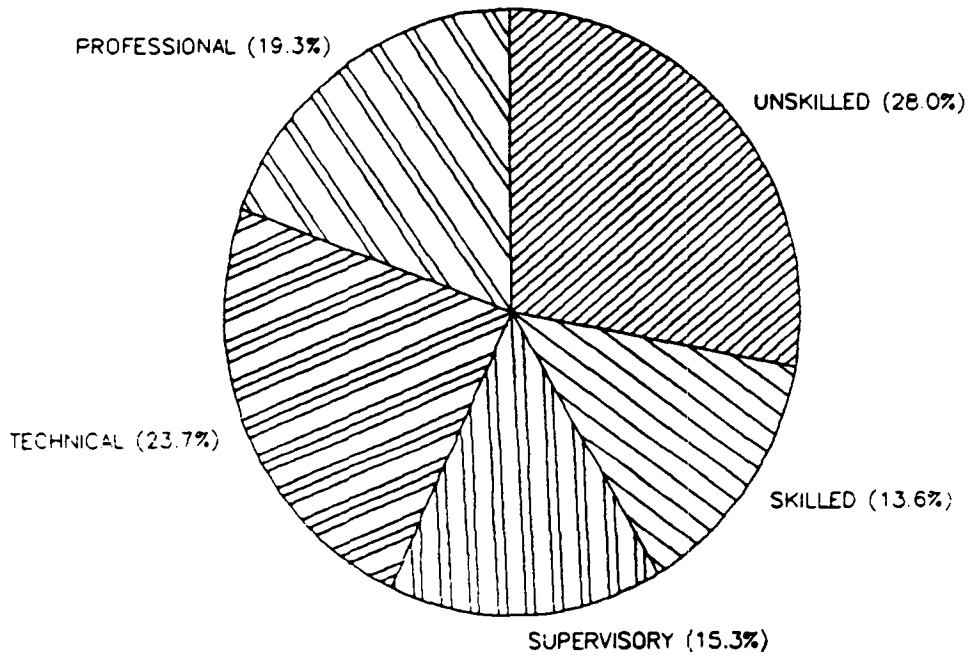

CORPORATE HEADQUARTERS

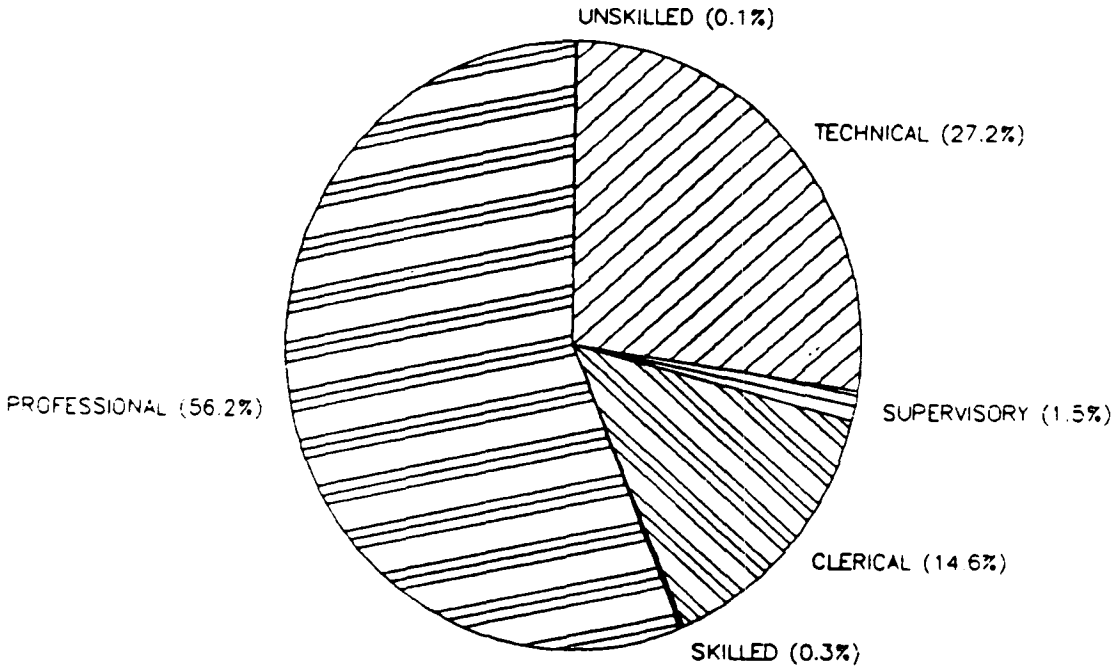

EXHIBIT 2-9 (Cont.)

PRODUCER EMPLOYMENT BY WORK TYPE SITE

AND POSITION TYPE

ON SHORE STAGING AREA

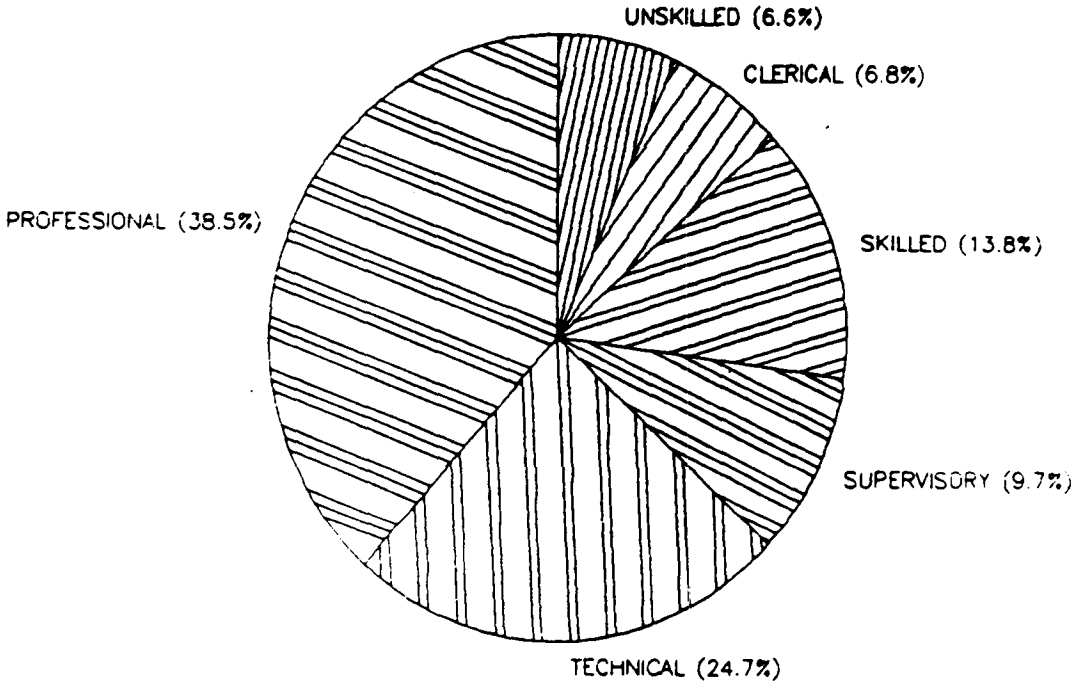

OFFSHORE STRUCTURE

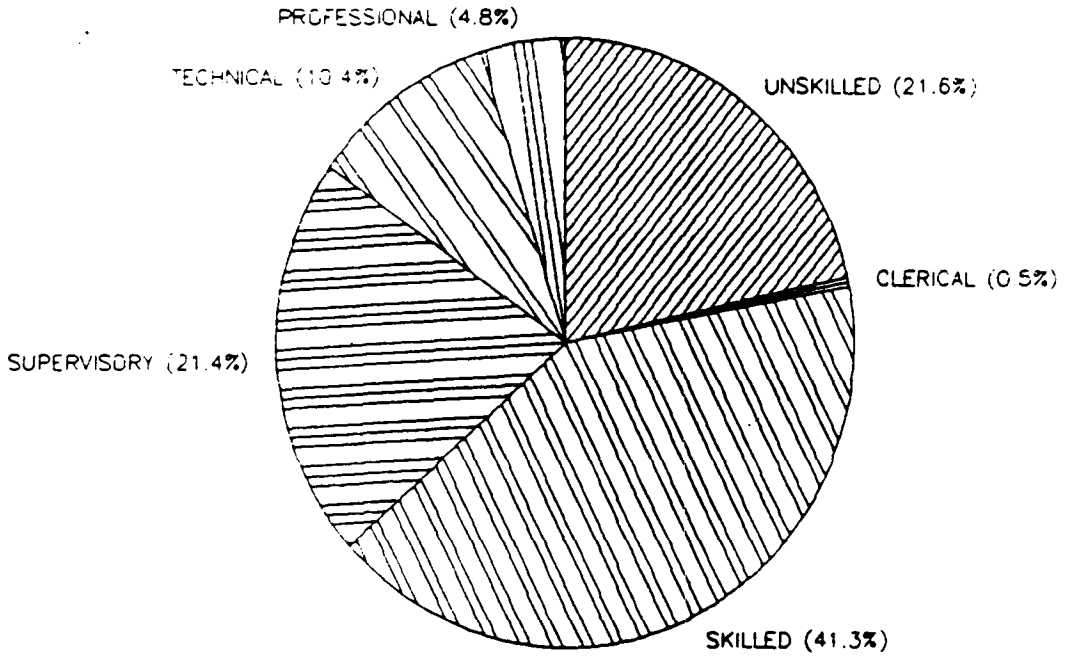

EXHIBIT 2-10

ESTIMATED PRODUCER EMPLOYMENT AND SALARIES
BY JOB TYPE, AND FUNCTIONAL AREA

STAFF CLASSIFICATION	EMPLOYMENT (person years)	MINIMUM SALARY ($)	MAXIMUM SALARY ($)	AVERAGE SALARY ($)	TOTAL PAYROLL ($)
** LOCATION: CORPORATE HEADQUARTERS					
* DIVISION: UNDETERMINED					
UNDETERMINED	2	19,800	19,800	19,800	39,477
SUPERVISORY	10	44,100	49,600	47,400	472,531
CLERKS/SECRETARIES	2	23,400	23,400	23,400	46,655
SKILLED TECHNICAL	281	12,000	41,050	20,497	5,762,286
PROFESSIONAL/MANAGERS	734	17,000	106,100	47,543	34,883,789
* Subsubtotal *	1,029	12,000	106,100	40,044	41,204,736
* DIVISION: ADMINISTRATION					
UNDETERMINED	12	7,394	7,394	7,121	85,185
UNSKILLED LABOR	8	13,350	25,500	18,850	150,332
SKILLED LABOR	26	13,517	22,280	17,815	461,764
CLERKS/SECRETARIES	1,018	12,526	42,400	16,283	16,581,436
SKILLED TECHNICAL	884	14,750	47,250	29,050	25,670,165
PROFESSIONAL/MANAGERS	1,102	19,929	171,141	51,324	56,551,866
*Subsubtotal *	3,050	7,394	171,141	32,623	99,500,748
* DIVISION: SAFETY/TRAINING/ENVIRON.					
UNDETERMINED	0	6,000	6,000	6,001	2,991
CLERKS/SECRETARIES	17	11,825	33,100	19,654	342,884
SKILLED TECHNICAL	92	19,650	46,667	33,677	3,105,443
PROFESSIONAL/MANAGERS	100	33,000	91,500	59,403	5,951,444
*Subsubtotal *	210	6,000	91,500	44,775	9,402,761
* DIVISION: STRUCTURES ENGINEERING					
SUPERVISORY	42	38,700	62,500	49,214	2,060,593
CLERKS/SECRETARIES	36	12,729	26,750	17,061	608,906
SKILLED TECHNICAL	290	14,150	46,500	27,600	8,006,712
PROFESSIONAL/MANAGERS	393	29,600	151,200	50,144	19,700,709
*Subsubtotal *	761	12,729	151,200	39,917	30,376,920

Note: Data includes economic activity associated with both the Federal OCS and State Waters. Unscaled data from OOC study participants is presented on the reverse side of this page.

EXHIBIT 2-10 (Cont.)

ESTIMATED PRODUCER EMPLOYMENT AND SALARIES
BY JOB TYPE, AND FUNCTIONAL AREA

STAFF CLASSIFICATION	EMPLOYMENT (person years)	MINIMUM SALARY ($)	MAXIMUM SALARY ($)	AVERAGE SALARY ($)	TOTAL PAYROLL ($)
**LOCATION: CORPORATE HEADQUARTERS (Cont.)					
* DIVISION: EXPLORATION & DEVELOPMENT					
UNDETERMINED	4	4,800	4,800	4,800	19,140
SUPERVISORY	68	36,250	65,133	47,638	3,229,462
CLERKS/SECRETARIES	211	12,752	36,700	17,064	3,606,386
SKILLED TECHNICAL	813	13,780	47,900	21,847	17,772,251
PROFESSIONAL/MANAGERS	2,131	29,072	105,764	47,975	102,253,633
*Subsubtotal *	3,228	4,800	105,764	39,306	126,880,872
* DIVISION: PRODUCTION & MAINTENANCE					
UNDETERMINED	4	7,700	7,700	7,700	30,704
SUPERVISORY	26	42,900	64,400	57,069	1,479,305
CLERKS/SECRETARIES	96	13,677	35,800	18,865	1,805,385
SKILLED TECHNICAL	207	13,767	47,000	28,917	5,996,154
PROFESSIONAL/MANAGERS	837	29,000	111,983	52,298	43,762,694
*Subsubtotal *	1,170	7,700	111,983	45,363	53,074,242
** Subtotal for CORPORATE HEADQUATERS **	9,447	-	-	38,154	360,440,282
**LOCATION: NON-SITE, OFFSHORE					
* DIVISION: VESSELS & TRANSPORTATION					
SKILLED LABOR	24	34,000	48,500	39,583	946,977
* DIVISION: MULTIPLE PLATFORMS					
UNDETERMINED	2	33,400	33,400	33,400	66,593
UNSKILLED LABOR	48	18,900	23,320	22,583	1,080,734
SKILLED LABOR	8	30,600	30,600	30,600	244,102
SUPERVISORY	108	36,600	63,950	51,215	5,514,053
SKILLED TECHNICAL	26	33,700	45,300	37,477	971,449
PROFESSIONAL/MANAGERS	4	52,050	52,050	52,050	207,555
*Subsubtotal *	195	18,900	63,950	41,459	8,084,486

Note: Data includes economic activity associated with both the Federal OCS and State Waters. Unscaled data from OOC study participants is presented on the reverse side of this page.

EXHIBIT 2-10 UNSCALED

DATA FOR PRODUCER EMPLOYMENT AND SALARIES
BY FUNCTIONAL AREA AND JOB TYPE

STAFF CLASSIFICATION	EMPLOYMENT (person years)	MINIMUM SALARY (dollars)	MAXIMUM SALARY (dollars)	AVERAGE SALARY (dollars)	TOTAL PAYROLL (dollars)
** LOCATION: CORPORATE HEADQUARTERS					
* DIVISION: EXPLORATION & DEVELOPMENT					
UNDETERMINED	2	4,800	4,800	4,800	9,600
SUPERVISORY	34	36,250	65,133	47,638	1,619,753
CLERKS/SECRETARIES	106	12,752	36,700	17,064	1,808,800
SKILLED TECHNICAL	408	13,780	47,900	21,847	8,913,758
PROFESSIONAL/MANAGERS	1,069	29,072	105,764	47,975	51,285,800
* Subsubtotal *	1,619				63,637,710
* DIVISION: PRODUCTION & MAINTENANCE					
UNDETERMINED	2	7,700	7,700	7,700	15,400
SUPERVISORY	13	42,900	64,400	57,069	741,952
CLERKS/SECRETARIES	48	13,677	35,800	18,865	905,500
SKILLED TECHNICAL	104	13,767	47,000	28,917	3,007,400
PROFESSIONAL/MANAGERS	420	29,000	111,983	52,298	21,949,390
* Subsubtotal *	587				26,619,642
** Subtotal **	4,738				180,780,552
** LOCATION: NON-SITE, OFFSHORE					
* DIVISION: VESSELS & TRANSPORTATION					
SKILLED LABOR	12	34,000	48,500	39,583	474,961
* Subsubtotal *	12				474,961
* DIVISION: MULTIPLE PLATFORMS					
UNDETERMINED	1	33,400	33,400	33,400	33,400
UNSKILLED LABOR	24	18,900	23,320	22,583	542,047
SKILLED LABOR	4	30,600	30,600	30,600	122,431
SUPERVISORY	54	36,600	63,950	51,215	2,765,600
SKILLED TECHNICAL	13	33,700	45,300	37,477	487,235
PROFESSIONAL/MANAGERS	2	52,050	52,050	52,050	104,100
* Subsubtotal *	98				4,054,813

Note: The information in this exhibit is based exclusively on the data provided by the nine OOC members participating in the study.

EXHIBIT 2-10 (Cont.)

ESTIMATED PRODUCER EMPLOYMENT AND SALARIES
BY JOB TYPE, AND FUNCTIONAL AREA

STAFF CLASSIFICATION	EMPLOYMENT (person years)	MINIMUM SALARY ($)	MAXIMUM SALARY ($)	AVERAGE SALARY ($)	TOTAL PAYROLL ($)
**LOCATION: NON-SITE, OFFSHORE (Cont.)					
* DIVISION: GEOPHYSICAL EXPLORATION					
UNSKILLED LABOR	150	18,900	26,800	21,819	3,262,654
SKILLED LABOR	64	24,014	42,400	26,494	1,690,344
SKILLED TECHNICAL	142	23,525	55,000	35,335	5,002,158
PROFESSIONAL/MANAGERS	132	34,571	52,250	42,218	5,555,447
*Subsubtotal *	486	18,900	55,000	31,915	15,510,602
** Subtotal for NON-SITE, OFFSHORE	706	-	-	34,762	24,542,065
** LOCATION: OFFSHORE STRUCTURE					
* DIVISION: UNDETERMINED					
SUPERVISORY	1,100	34,000	41,000	36,712	40,370,129
PROFESSIONAL/MANAGERS	193	42,000	63,667	50,933	9,808,036
*Subsubtotal *	1,292	34,000	41,000	38,838	50,178,165
* DIVISION: ADMINISTRATION					
UNSKILLED LABOR	15	28,025	36,100	30,594	464,208
SUPERVISORY	4	33,600	36,300	34,417	121,367
CLERKS/SECRETARIES	36	13,554	29,800	25,419	921,630
SKILLED TECHNICAL	86	19,600	55,500	32,814	2,815,087
PROFESSIONAL/MANAGERS	6	34,500	35,750	35,249	225,500
*Subsubtotal *	147	13,554	29,800	30,937	4,547,793
* DIVISION: DRILLING					
UNSKILLED LABOR	189	22,667	30,600	28,629	5,422,752
SKILLED LABOR	148	31,731	36,300	32,719	4,827,388
SUPERVISORY	124	39,700	62,833	52,144	6,468,747
PROFESSIONAL/MANAGERS	158	37,000	75,333	51,661	8,137,180
*Subsubtotal *	619	22,667	75,333	40,155	24,856,068

Note: Data includes economic activity associated with both the Federal OCS and State Waters. Unscaled data from OOC study participants is presented on the reverse side of this page.

EXHIBIT 2-10 (Cont.)

ESTIMATED PRODUCER EMPLOYMENT AND SALARIES
BY JOB TYPE, AND FUNCTIONAL AREA

STAFF CLASSIFICATION	EMPLOYMENT (person years)	MINIMUM SALARY ($)	MAXIMUM SALARY ($)	AVERAGE SALARY ($)	TOTAL PAYROLL ($)
**LOCATION: OFFSHORE STRUCTURE (Cont.)					
* DIVISION: OPERATIONS & MAINTENANCE					
UNSKILLED LABOR	1,791	19,200	32,478	27,256	48,802,895
SKILLED LABOR	3,670	24,322	42,400	30,457	111,784,850
SUPERVISORY	754	32,150	62,516	44,990	33,928,785
CLERKS/SECRETARIES	6	18,450	18,450	18,453	115,335
SKILLED TECHNICAL	874	23,388	47,774	33,288	29,078,513
PROFESSIONAL/MANAGERS	85	33,336	63,120	48,486	4,100,059
*Subsubtotal *	7,179	18,450	63,120	31,732	22,781,0437
**Subtotal for OFFSHORE STRUCTURE	9,237	-	-	33,278	307,392,463
** LOCATION: ONSHORE STAGING AREA					
* DIVISION: UNDETERMINED					
SUPERVISORY	32	34,000	49,600	38,225	1,219,408
SKILLED TECHNICAL	98	12,000	37,000	24,671	2,410,305
PROFESSIONAL/MANAGERS	333	29,138	92,000	42,838	14,263,448
*Subsubtotal *	463	12,000	92,000	38,646	17,893,161
* DIVISION: ADMINISTRATION					
SKILLED LABOR	2	13,800	13,800	13,800	27,514
CLERKS/SECRETARIES	22	13,527	32,033	17,799	3,974,602
SKILLED TECHNICAL	213	18,914	54,100	29,639	6,323,138
PROFESSIONAL/MANAGERS	114	26,500	110,200	50,823	5,775,839
*Subsubtotal *	552	13,527	54,100	29,168	16,101,093
* DIVISION: WAREHOUSING/STORAGE					
UNDETERMINED	2	14,800	28,000	21,842	54,430
UNSKILLED LABOR	53	17,050	25,236	23,897	1,262,624
SKILLED LABOR	10	12,600	33,100	23,476	245,736
SUPERVISORY	37	21,900	36,650	34,565	1,274,868
CLERKS/SECRETARIES	34	14,300	24,700	16,947	574,414
SKILLED TECHNICAL	158	18,658	42,500	27,672	4,358,646
PROFESSIONAL/MANAGERS	58	33,875	54,640	43,465	2,534,749
*Subsubtotal *	352	12,600	54,640	29,168	10,305,467

Note: Data includes economic activity associated with both the Federal OCS and State Waters. Unscaled data from OOC study participants is presented on the reverse side of this page.

EXHIBIT 2-10 UNSCALED

DATA FOR PRODUCER EMPLOYMENT AND SALARIES
BY FUNCTIONAL AREA AND JOB TYPE

STAFF CLASSIFICATION	EMPLOYMENT (person years)	MINIMUM SALARY (dollars)	MAXIMUM SALARY (dollars)	AVERAGE SALARY (dollars)	TOTAL PAYROLL (dollars)
** LOCATION: OFFSHORE STRUCTURE (Cont.)					
* DIVISION: OPERATIONS & MAINTENANCE					
UNSKILLED LABOR	857	19,200	32,617	27,334	23,424,738
SKILLED LABOR	1,909	24,325	42,400	30,381	57,996,951
SUPERVISORY	386	29,543	62,350	44,373	17,127,915
CLERKS/SECRETARIES	2	18,450	18,450	18,450	36,894
SKILLED TECHNICAL	412	23,314	47,650	33,353	13,741,727
PROFESSIONAL/MANAGERS	52	32,657	63,700	48,164	2,504,985
* Subsubtotal *	3,618				114,833,210
** Subtotal **	4,608				153,196,774
** LOCATION: ONSHORE STAGING AREA					
* DIVISION: UNDETERMINED					
SUPERVISORY	16	34,000	49,600	38,225	611,600
SKILLED TECHNICAL	49	12,000	37,000	24,671	1,208,900
PROFESSIONAL/MANAGERS	167	29,138	92,000	42,838	7,153,901
* Subsubtotal *	232				8,974,401
* DIVISION: ADMINISTRATION					
SKILLED LABOR	1	13,800	13,800	13,800	13,800
CLERKS/SECRETARIES	112	13,527	32,033	17,799	1,993,481
SKILLED TECHNICAL	107	18,940	54,100	29,639	3,171,400
PROFESSIONAL/MANAGERS	57	26,500	110,200	50,823	2,896,900
* Subsubtotal *	277				8,075,581
* DIVISION: WAREHOUSING/STORAGE					
UNDETERMINED	1	14,800	28,000	21,840	27,300
UNSKILLED LABOR	26	17,050	25,236	23,897	633,275
SKILLED LABOR	5	12,600	33,100	23,476	123,250
SUPERVISORY	18	21,900	36,650	34,565	639,416
CLERKS/SECRETARIES	17	14,300	24,700	16,947	288,100
SKILLED TECHNICAL	79	18,658	42,500	27,672	2,186,100
PROFESSIONAL/MANAGERS	29	33,875	54,640	43,465	1,271,316
* Subsubtotal *	177				5,168,756

Note: The information in this exhibit is based exclusively on the data provided by the nine OOC members participating in the study.

EXHIBIT 2-10 (Cont.)

ESTIMATED PRODUCER EMPLOYMENT AND SALARIES
BY JOB TYPE, AND FUNCTIONAL AREA

STAFF CLASSIFICATION	EMPLOYMENT (person years)	MINIMUM SALARY ($)	MAXIMUM SALARY ($)	AVERAGE SALARY ($)	TOTAL PAYROLL ($)
**LOCATION: ONSHORE STAGING AREA (Cont.)					
* DIVISION: TRANSPORTATION					
UNSKILLED LABOR	10	27,500	35,100	30,180	300,864
SKILLED LABOR	122	28,450	46,550	34,502	4,196,082
SUPERVISORY	66	29,300	31,314	29,727	1,955,918
CLERKS/SECRETARIES	4	17,800	17,800	17,800	70,979
SKILLED TECHNICAL	66	17,900	39,900	26,491	1,742,980
PROFESSIONAL/MANAGERS	189	34,667	78,000	42,020	7,958,980
*Subsubtotal *	457	17,800	78,000	35,505	16,225,804
* DIVISION: CONSTRUCTION					
SUPERVISORY	68	34,800	44,100	39,412	2,671,770
SKILLED TECHNICAL	42	18,367	43,800	33,843	1,416,994
PROFESSIONAL/MANAGERS	152	33,100	66,000	44,429	6,732,265
*Subsubtotal *	261	18,367	66,000	41,459	10,821,028
* DIVISION: EXPLORATION & DEVELOPMENT					
SUPERVISORY	48	36,000	55,129	45,138	2,159,884
SKILLED TECHNICAL	24	18,200	38,089	35,726	868,951
PROFESSIONAL/MANAGERS	73	31,200	74,000	55,547	4,075,723
*Subsubtotal *	146	18,200	74,000	48,661	71,045,58
* DIVISION: PRODUCTION & MAINTENANCE					
UNSKILLED LABOR	235	17,500	32,900	25,079	5,900,404
SKILLED LABOR	490	28,765	31,257	28,836	14,144,102
SUPERVISORY	191	34,000	62,033	43,934	8,409,571
CLERKS/SECRETARIES	48	17,800	17,800	17,800	851,750
SKILLED TECHNICAL	520	18,367	45,900	31,792	16,543,811
PROFESSIONAL/MANAGERS	829	33,136	84,000	46,004	38,156,928
*Subsubtotal *	2,315	17,500	84,000	36,287	84,006,566
** Subtotal for ONSHORE STAGING AREA	4,545	-	-	35,744	162,457,677
UNDETERMINED	2	14,800	28,000	21,842	54,430
*** Total ***	39,935	-	-	35,715	854,832,486

Note: Data includes economic activity associated with both the Federal OCS and State Waters. Unscaled data from OOC study participants is presented on the reverse side of this page.

EXHIBIT 2-11

PRODUCER EMPLOYMENT BY WORK TYPE SITE

AND FUNCTIONAL AREA

ON SHORE STAGING AREA

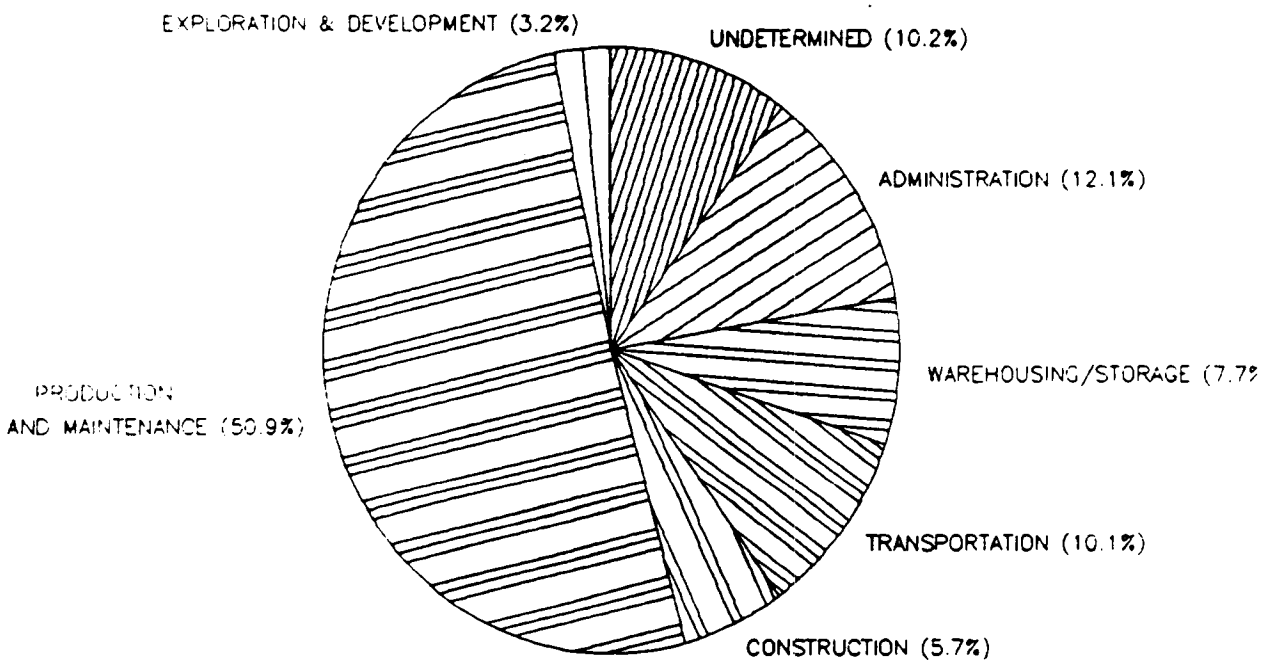

NON-SITE, OFFSHORE

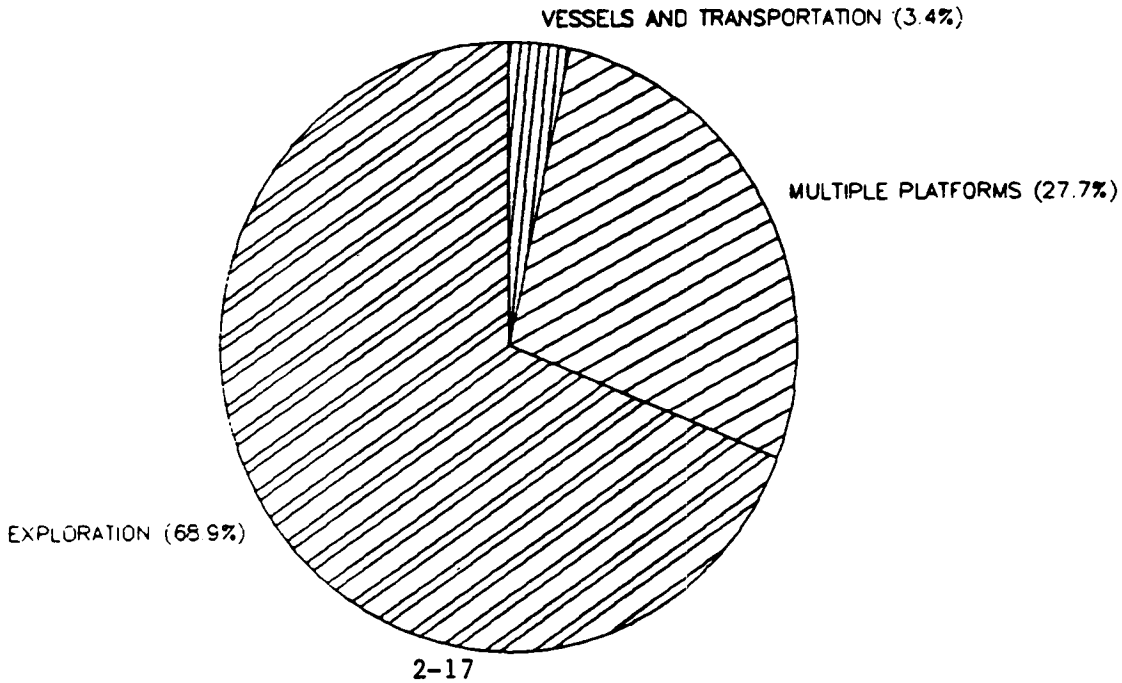

EXHIBIT 2-11 (Cont.)

PRODUCER EMPLOYMENT BY WORK TYPE SITE

AND FUNCTIONAL AREA

CORPORATE HEADQUARTERS

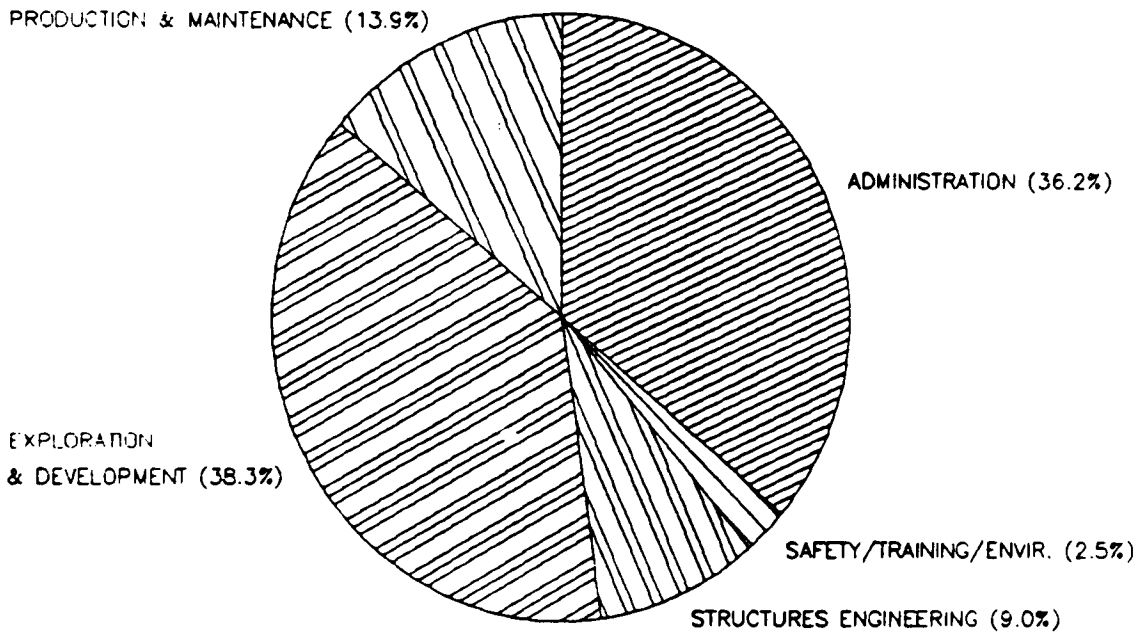

OFFSHORE STRUCTURE



EXHIBIT 2-12

ESTIMATED PRODUCER EMPLOYMENT AND SALARIES
BY JOB TYPE, AND FUNCTIONAL AREA

STAFF CLASSIFICATION	EMPLOYMENT (person years)	TOTAL PAYROLL (dollars)	PERCENT OF TOTAL PRODUCER EMPLOYMENT	PERCENT OF TOTAL PRODECER PAYROLL
** LOCATION: CORPORATE HEADQUARTERS				
* DIVISION: UNDETERMINED				
UNDETERMINED	2	39,477	0.0084	00.0054
SUPERVISORY	10	472,531	0.0418	00.0552
CLERKS/SECRETARIES	2	46,655	0.0084	00.0054
SKILLED TECHNICAL	281	5,762,286	1.1740	00.6750
PROFESSIONAL/MANAGERS	734	34,883,789	3.0666	04.0807
* Subsubtotal *	1,029	41,204,738	4.2991	04.8202
* DIVISION: ADMINISTRATION				
UNDETERMINED	12	85,185	0.0501	00.0099
UNSKILLED LABOR	8	150,332	0.0334	00.0175
SKILLED LABOR	26	461,764	0.1086	00.0540
CLERKS/SECRETARIES	1,018	16,581,436	4.2532	01.9397
SKILLED TECHNICAL	884	25,670,165	3.6933	03.0029
PROFESSIONAL/MANAGERS	1,102	56,551,866	4.6041	06.6155
*Subsubtotal *	3,050	99,500,748	12.7428	11.6397
* DIVISION: SAFETY/TRAINING/ENVIRON.				
UNDETERMINED	0	2,991	0.0000	00.0003
CLERKS/SECRETARIES	17	342,884	0.0710	00.0401
SKILLED TECHNICAL	92	3,105,443	0.3844	00.3632
PROFESSIONAL/MANAGERS	100	5,951,444	0.4178	00.6962
*Subsubtotal *	210	9,402,761	0.8774	01.0999
* DIVISION: STRUCTURES ENGINEERING				
SUPERVISORY	42	2,060,593	0.1755	00.2410
CLERKS/SECRETARIES	36	608,906	0.0251	00.0712
SKILLED TECHNICAL	290	8,006,712	1.2116	00.9366
PROFESSIONAL/MANAGERS	393	19,700,709	1.6419	02.3046
*Subsubtotal *	761	30,376,920	3.1794	03.5535

Note: Data includes economic activity associated with both the Federal OCS and State Waters.

EXHIBIT 2-12 (Cont.)

ESTIMATED PRODUCER EMPLOYMENT AND SALARIES
BY JOB TYPE, AND FUNCTIONAL AREA

STAFF CLASSIFICATION	EMPLOYMENT (person years)	TOTAL PAYROLL (dollars)	PERCENT OF TOTAL PRODUCER EMPLOYMENT	PERCENT OF TOTAL PRODECER PAYROLL
**LOCATION: CORPORATE HEADQUARTERS (Cont.				
* DIVISION: EXPLORATION & DEVELOPMENT				
UNDETERMINED	4	19,140	0.0167	00.0022
SUPERVISORY	68	3,229,462	0.2840	00.3777
CLERKS/SECRETARIES	211	3,606,386	0.8816	00.4218
SKILLED TECHNICAL	813	17,772,251	3.3967	02.0790
PROFESSIONAL/MANAGERS	2,131	102,253,633	8.9033	11.9618
*Subsubtotal *	3,228	126,880,872	13.4865	14.8427
* DIVISION: PRODUCTION & MAINTENANCE				
UNDETERMINED	4	30,704	0.0167	00.0035
SUPERVISORY	26	1,479,305	0.1090	00.1730
CLERKS/SECRETARIES	96	1,805,385	0.4010	00.2111
SKILLED TECHNICAL	207	5,996,154	0.8650	00.7014
PROFESSIONAL/MANAGERS	837	43,762,694	3.4970	05.1194
*Subsubtotal *	1,170	53,074,242	4.8882	06.2087
** Subtotal for CORPORATE HEADQUATERS **	9,447	360,440,282	39.4694	42.1650
**LOCATION: NON-SITE, OFFSHORE				
* DIVISION: VESSELS & TRANSPORTATION				
SKILLED LABOR	24	946,977	0.1003	00.1107
* DIVISION: MULTIPLE PLATFORMS				
UNDETERMINED	2	66,593	0.0084	00.0077
UNSKILLED LABOR	48	1,080,734	0.2005	00.1264
SKILLED LABOR	8	244,102	0.0334	00.0285
SUPERVISORY	108	5,514,053	0.4512	00.6450
SKILLED TECHNICAL	26	971,449	0.1086	00.1136
PROFESSIONAL/MANAGERS	4	207,555	0.0167	00.0240
*Subsubtotal *	195	8,084,486	0.8147	00.9457

Note: Data includes economic activity associated with both the Federal OCS and State Waters.

EXHIBIT 2-12 (Cont.)

ESTIMATED PRODUCER EMPLOYMENT AND SALARIES
BY JOB TYPE, AND FUNCTIONAL AREA

STAFF CLASSIFICATION	EMPLOYMENT (person years)	TOTAL PAYROLL (dollars)	PERCENT OF TOTAL PRODUCER EMPLOYMENT	PERCENT OF TOTAL PRODECER PAYROLL
**LOCATION: NON-SITE, OFFSHORE (Cont.)				
* DIVISION: GEOPHYSICAL EXPLORATION				
UNSKILLED LABOR	150	3,262,654	0.6267	00.3816
SKILLED LABOR	64	1,690,344	0.2674	00.1977
SKILLED TECHNICAL	142	5,002,158	0.5933	00.5851
PROFESSIONAL/MANAGERS	132	5,555,447	0.5515	00.6498
*Subsubtotal *	486	15,510,602	2.0305	01.8144
** Subtotal for NON-SITE, OFFSHORE	706	24,542,065	2.9497	02.8709
** LOCATION: OFFSHORE STRUCTURE				
* DIVISION: UNDETERMINED				
SUPERVISORY	1,100	40,370,129	4.6376	04.7225
PROFESSIONAL/MANAGERS	193	9,808,036	0.0806	01.1473
*Subsubtotal *	1,292	50,178,165	5.3980	05.8699
* DIVISION: ADMINISTRATION				
UNSKILLED LABOR	15	464,208	0.0627	00.0543
SUPERVISORY	4	121,367	0.0167	00.0141
CLERKS/SECRETARIES	36	921,630	0.1504	00.1078
SKILLED TECHNICAL	86	2,815,087	0.3593	00.3293
PROFESSIONAL/MANAGERS	6	225,500	0.0015	00.0263
*Subsubtotal *	147	4,547,793	0.6142	00.5320
* DIVISION: DRILLING				
UNSKILLED LABOR	189	5,422,752	0.7896	00.6343
SKILLED LABOR	148	4,827,388	0.2005	00.5647
SUPERVISORY	124	6,468,747	0.1003	00.7567
PROFESSIONAL/MANAGERS	158	8,137,180	0.2423	00.9519
*Subsubtotal *	619	24,856,068	2.5862	02.9077

Note: Data includes economic activity associated with both the Federal OCS and State Waters.

EXHIBIT 2-12 (Cont.)

ESTIMATED PRODUCER EMPLOYMENT AND SALARIES
BY JOB TYPE, AND FUNCTIONAL AREA

STAFF CLASSIFICATION	EMPLOYMENT (person years)	TOTAL PAYROLL (dollars)	PERCENT OF TOTAL PRODUCER EMPLOYMENT	PERCENT OF TOTAL PRODECER PAYROLL
**LOCATION: OFFSHORE STRUCTURE (Cont.)				
* DIVISION: OPERATIONS & MAINTENANCE				
UNSKILLED LABOR	1,791	48,802,895	7.4828	05.7090
SKILLED LABOR	3,670	111,784,850	2.7992	13.0768
SUPERVISORY	754	33,928,785	3.1502	03.9690
CLERKS/SECRETARIES	6	115,335	0.0132	00.0134
SKILLED TECHNICAL	874	29,078,513	3.6516	03.4016
PROFESSIONAL/MANAGERS	85	4,100,059	0.3551	00.4796
*Subsubtotal *	7,179	22,781,0437	29.9937	26.6497
**Subtotal for OFFSHORE STRUCTURE	9,237	307,392,463	38.5920	35.9593
** LOCATION: ONSHORE STAGING AREA				
* DIVISION: UNDETERMINED				
SUPERVISORY	32	1,219,408	0.1337	00.1426
SKILLED TECHNICAL	98	2,410,305	0.4094	00.2819
PROFESSIONAL/MANAGERS	333	14,263,448	0.1379	00.6685
*Subsubtotal *	463	17,893,161	1.9344	02.0931
* DIVISION: ADMINISTRATION				
SKILLED LABOR	2	27,514	0.0084	00.0321
CLERKS/SECRETARIES	22	3,974,602	0.0919	00.4649
SKILLED TECHNICAL	213	6,323,138	0.0534	00.7396
PROFESSIONAL/MANAGERS	114	5,775,839	0.4763	00.6750
*Subsubtotal *	552	16,101,093	2.3062	01.8830
* DIVISION: WAREHOUSING/STORAGE				
UNDETERMINED	2	54,430	0.0084	00.0063
UNSKILLED LABOR	53	1,262,624	0.2214	00.1477
SKILLED LABOR	10	245,736	0.0420	00.0287
SUPERVISORY	37	1,274,868	0.1550	00.1491
CLERKS/SECRETARIES	34	574,414	0.0167	00.0671
SKILLED TECHNICAL	158	4,358,646	0.2423	00.5098
PROFESSIONAL/MANAGERS	58	2,534,749	0.2423	00.2965
*Subsubtotal *	352	10,305,467	1.4706	01.2055

Note: Data includes economic activity associated with both the Federal OCS and State Waters.

EXHIBIT 2-12 (Cont.)

ESTIMATED PRODUCER EMPLOYMENT AND SALARIES
BY JOB TYPE, AND FUNCTIONAL AREA

STAFF CLASSIFICATION	EMPLOYMENT (person years)	TOTAL PAYROLL ($)	PERCENT OF TOTAL PRODUCER EMPLOYMENT	PERCENT OF TOTAL PRODECER PAYROLL
**LOCATION: ONSHORE STAGING AREA (Cont.)				
* DIVISION: TRANSPORTATION				
UNSKILLED LABOR	10	300,864	0.0418	00.0351
SKILLED LABOR	122	4,196,082	0.5097	00.4909
SUPERVISORY	66	1,955,918	0.2757	00.2288
CLERKS/SECRETARIES	4	70,979	0.0167	00.0083
SKILLED TECHNICAL	66	1,742,980	0.2757	00.2038
PROFESSIONAL/MANAGERS	189	7,958,980	0.3718	00.9310
*Subsubtotal *	457	16,225,804	1.9093	01.8981
* DIVISION: CONSTRUCTION				
SUPERVISORY	68	2,671,770	0.2841	00.3125
SKILLED TECHNICAL	42	1,416,994	0.0084	00.1657
PROFESSIONAL/MANAGERS	152	6,732,265	0.2173	00.7875
*Subsubtotal *	261	10,821,028	1.0905	01.2658
* DIVISION: EXPLORATION & DEVELOPMENT				
SUPERVISORY	48	2,159,884	0.2005	00.2526
SKILLED TECHNICAL	24	868,951	0.0167	00.1016
PROFESSIONAL/MANAGERS	73	4,075,723	0.0305	00.4767
*Subsubtotal *	146	71,045,58	0.6100	00.8311
* DIVISION: PRODUCTION & MAINTENANCE				
UNSKILLED LABOR	235	5,900,404	0.9818	00.6902
SKILLED LABOR	490	14,144,102	2.0472	01.6546
SUPERVISORY	191	8,409,571	0.3802	00.9830
CLERKS/SECRETARIES	48	851,750	0.0334	00.1000
SKILLED TECHNICAL	520	16,543,811	2.1726	01.9353
PROFESSIONAL/MANAGERS	829	38,156,928	3.4635	04.4636
*Subsubtotal *	2,315	84,006,566	9.6720	09.8272
** Subtotal for ONSHORE STAGING AREA	4,545	162,457,677	18.9889	19.0046
UNDETERMINED	2	54,430	0.0084	00.0063
*** Total ***	23,935	854,832,486	100.	100.

Note: Data includes economic activity associated with both the Federal OCS and State Waters.

EXHIBIT 2-13

ESTIMATED FREQUENCY DISTRIBUTION OF PRODUCER SALARIES
BY POSITION LOCATION

(Employees in Person Years)

SALARY RANGE (1,000 $)	HEAD-QUARTERS STAFF	STAGING AREA STAFF	NON-SITE OFFSHORE STAFF	OCS PLATFORM STAFF	TOTAL STAFF
$ 1 to 15	804	68	0	5	878
$ 15+ to 20	1,084	299	38	14	1,434
$ 20+ to 25	888	231	207	417	1,743
$ 25+ to 30	822	995	70	2,702	4,589
$ 30+ to 35	1,068	875	52	3,958	5,953
$ 35+ to 40	1,128	528	88	907	2,650
$ 40+ to 45	786	604	78	371	1,838
$ 45+ to 50	827	586	90	383	1,886
$ 50+ to 60	863	216	80	379	1,537
$ 60+ to 70	498	90	4	91	683
$ 70+ to 80	359	42	0	6	407
$ 80+ to 90	150	6	0	0	156
$ 90+ to 100	59	2	0	0	61
$100+	107	4	0	0	111
UNKNOWN	2	0	0	5	7
*** Total ***	9,447	4,545	706	9,237	23,935

Note: Data includes economic activity associated with both the Federal OCS and State Waters. Unscaled data from OOC study participants is presented on the reverse side of this page.

EXHIBIT 2-14

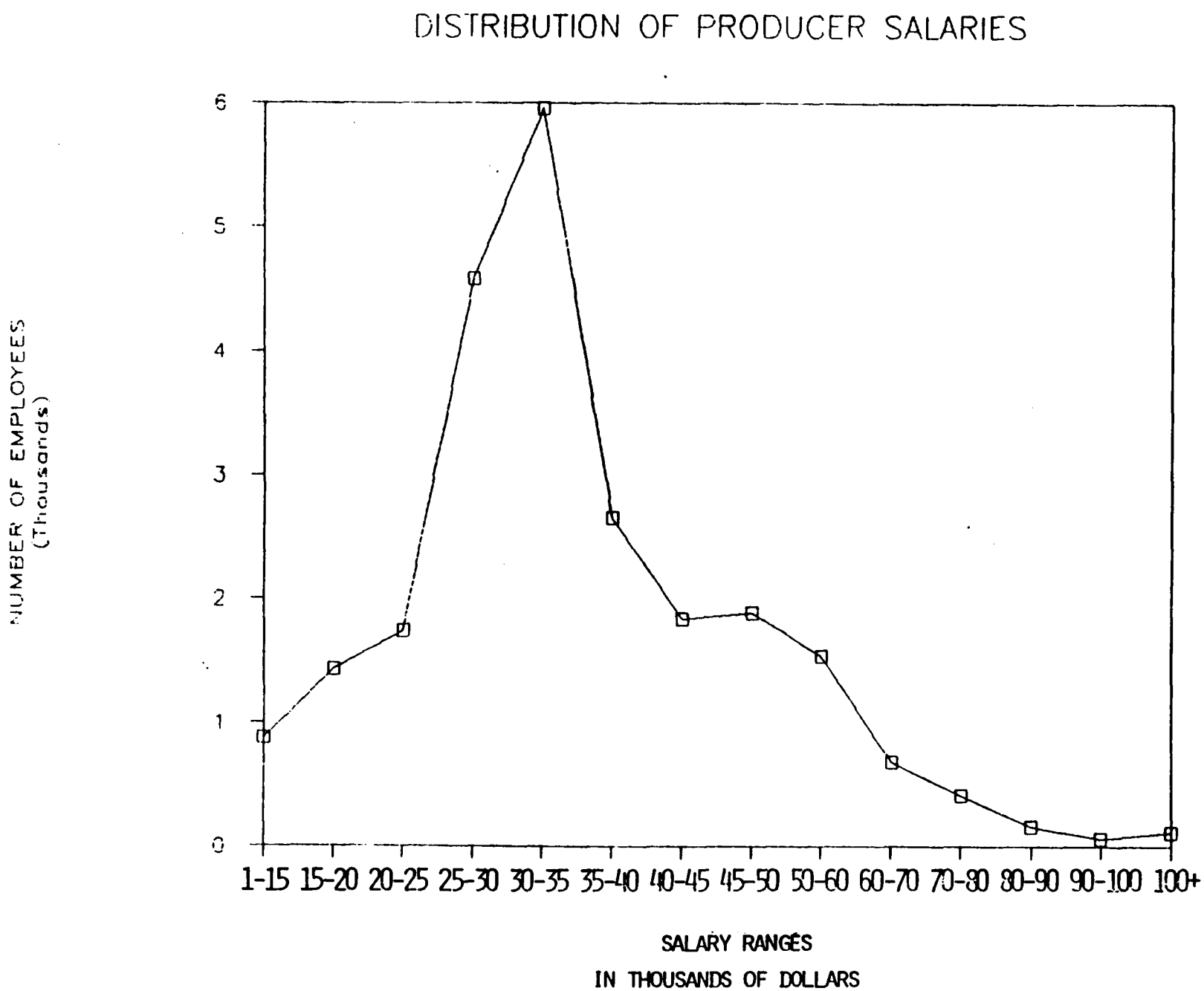
DISTRIBUTION OF PRODUCER SALARIES
NUMBER OF EMPLOYEES
(Thousands)
0
1
2
3
4
5
6
1-15
15-20
20-25
25-30
30-35
35-40
40-45
45-50
50-60
60-70
70-80
80-90
90-100
100+
SALARY RANGES
IN THOUSANDS OF DOLLARS

EXHIBIT 2-15

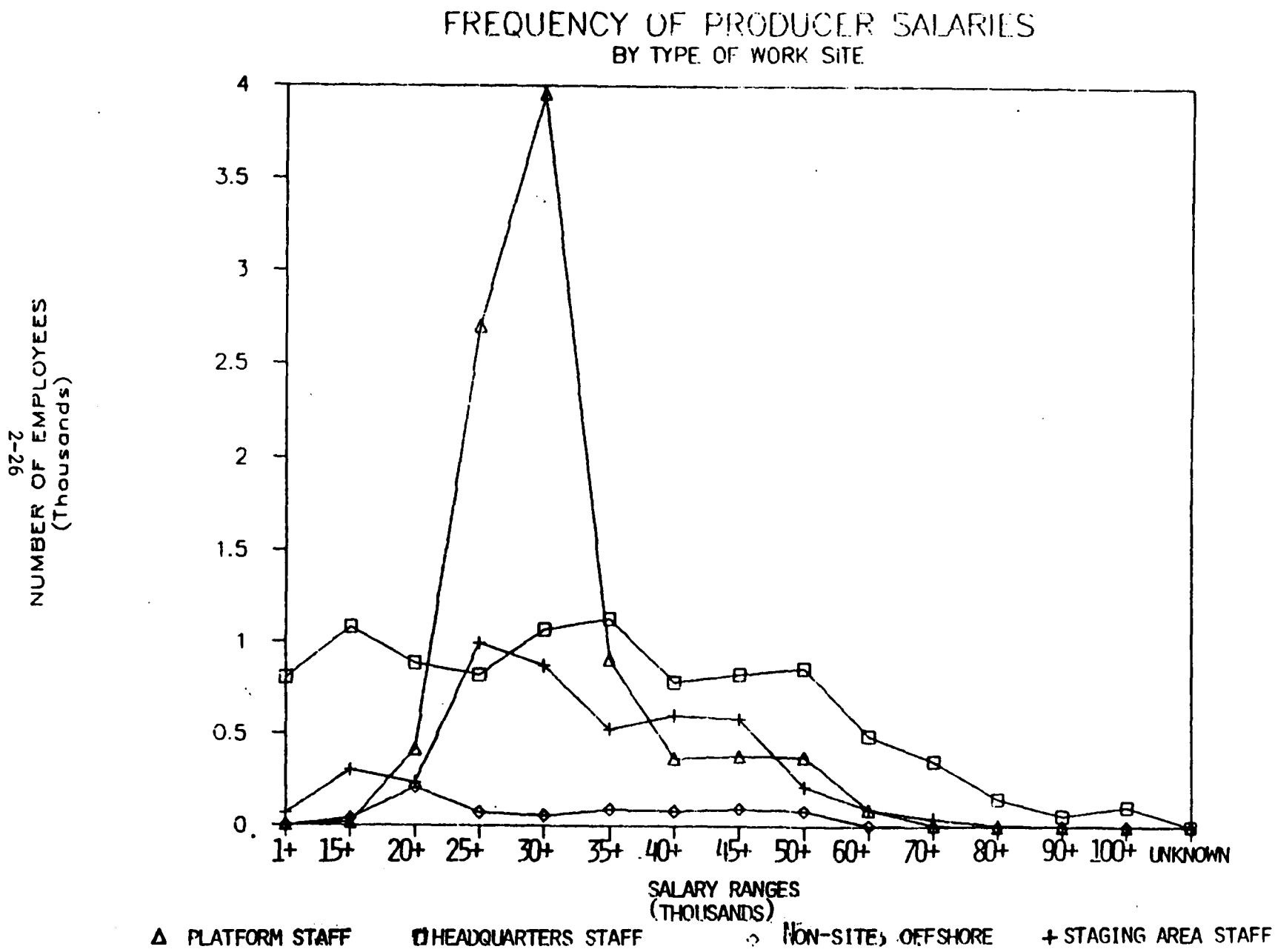
FREQUENCY OF PRODUCER SALARIES
BY TYPE OF WORK SITE
NUMBER OF EMPLOYEES
(Thousands)
4
3.5
3
2.5
2
1.5
1
0.5
0
1+
15+
20+
25+
30+
35+
40+
45+
50+
60+
70+
80+
90+
100+
UNKNOWN
SALARY RANGES
(THOUSANDS)
PLATFORM STAFF
HEADQUARTERS STAFF
NON-SITE, OFFSHORE
STAGING AREA STAFF

EXHIBIT 2-16

PRODUCER EMPLOYMENT
BY STATE OF RESIDENCE

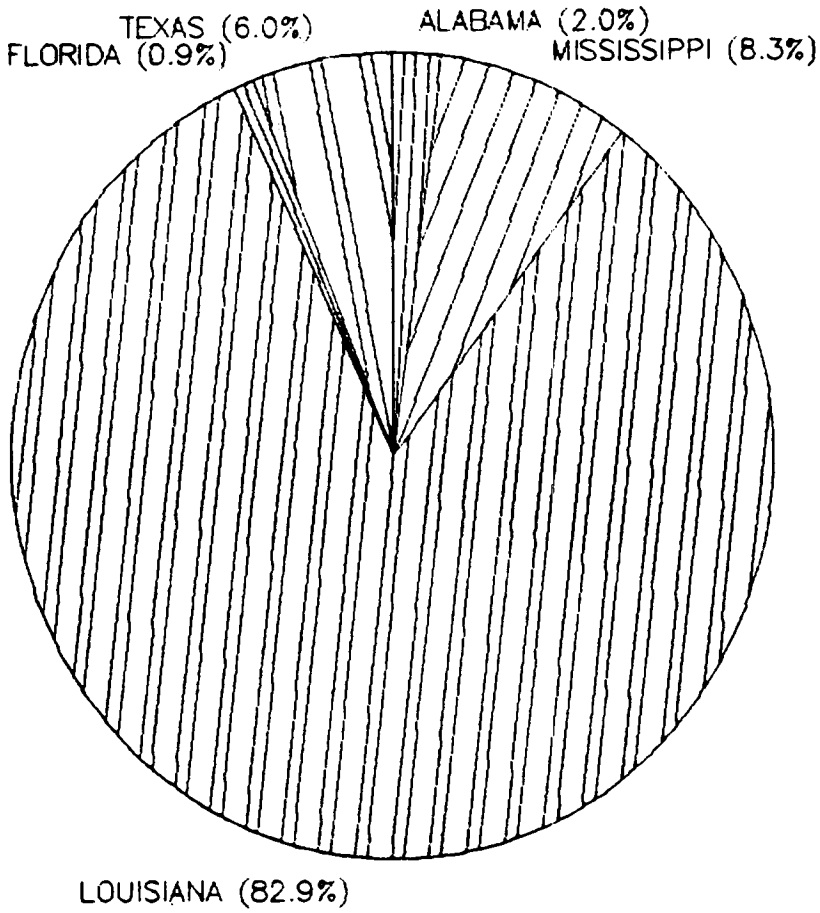

EXHIBIT 2-17

ESTIMATED EMPLOYMENT BY STATE AND POSITION TYPE
(NUMBER OF PERSON-YEARS OF EMPLOYMENT)

STATE OF RESIDENCE	HEAD-QUARTERS	STAGING AREA	OFFSHORE PLATFORM	OFFSHORE NON-SITE	TOTAL
** STATE: ALABAMA	4	36	414	22	475
** STATE: ARIZONA	0	0	3	2	5
** STATE: ARKANSAS	0	4	43	8	54
** STATE: CALIFORNIA	0	2	4	2	8
** STATE: CONNECTICUT	0	0	3	0	3
** STATE: FLORIDA	1	20	152	32	205
** STATE: GEORGIA	2	2	19	2	25
** STATE: INDIANA	0	0	0	2	2
** STATE: LOUISIANA	8,694	4,048	6,556	383	19,680
** STATE: MAINE	0	0	0	4	4
** STATE: MARYLAND	2	0	0	0	2
** STATE: MASSACHUSETTS	0	0	0	2	2
** STATE: MICHIGAN	0	0	0	2	2
** STATE: MISSISSIPPI	123	245	1,488	104	1,960
** STATE: MISSOURI	0	0	2	2	4
** STATE: NEW JERSEY	4	0	0	0	4
** STATE: NEW MEXICO	0	0	0	2	2
** STATE: NEW YORK	0	0	0	2	2
** STATE: NORTH CAROLINA	2	0	0	0	2
** STATE: OHIO	2	0	0	4	6
** STATE: OKLAHOMA	0	4	9	0	13
** STATE: PENNSYLVANIA	0	0	0	4	4
** STATE: RHODE ISLAND	0	0	0	2	2
** STATE: TENNESSEE	1	0	15	2	18
** STATE: TEXAS	597	181	55	120	1,413
** STATE: WASHINGTON	0	0	0	2	2
** STATE: WYOMING	0	0	0	2	2
*** Total *	9,433	4,540	9,224	705	23,902

Note: Data includes economic activity associated with both the Federal OCS and State Waters. Unscaled data from OOC study participants is presented on the reverse side of this page.

EXHIBIT 2-17 UNSCALED

EMPLOYMENT DATA BY COUNTY/PARISH AND LOCATION TYPE
(NUMBER OF PERSON-YEARS OF EMPLOYMENT)

COUNTY/PARISH OF RESIDENCE	HEAD-QUARTERS	STAGING AREA	OFFSHORE PLATFORM	OFFSHORE NON-SITE	TOTAL
ALABAMA	2	18	245	11	276
ARIZONA	0	0	1	1	2
ARKANSAS	0	2	21	4	26
CALIFORNIA	0	1	2	1	4
CONNECTICUT	0	0	1	0	1
FLORIDA	1	10	0	0	0
GEORGIA	1	1	7	1	10
INDIANA	0	0	0	1	1
LOUISIANA	4,360	2,030	3,265	192	9,847
MAINE	0	0	0	2	2
MARYLAND	1	0	0	0	1
MASSACHUSETTS	0	0	0	0	0
MICHIGAN	0	0	0	1	1
MISSISSIPPI	62	123	757	52	993
MISSOURI	0	0	2	1	3
NORTH CAROLINA	1	0	0	0	1
NEW JERSEY	2	0	0	0	2
NEW MEXICO	0	0	0	1	1
NEW YORK	0	0	0	1	1
OHIO	1	0	0	2	3
OKLAHOMA	0	2	2	0	4
PENNSYLVANIA	0	0	0	2	2
RHODE ISLAND	0	0	0	1	1
TENNESSEE	1	0	11	1	12
TEXAS	299	90	200	60	650
WASHINGTON	0	0	0	1	1
WYOMING	0	0	0	1	1
UNKNOWN	7	2	6	0	15
*** Total ***	4,738	2,279	4,604	353	11,974

Note: The information in this exhibit is based exclusively on the data provided by the nine OOC members participating in the study.

EXHIBIT 2-18

DISTRIBUTION OF EMPLOYMENT BY WORK SITE TYPE, BY STATE

DISTRIBUTION OF EMPLOYMENT
LOUISIANA

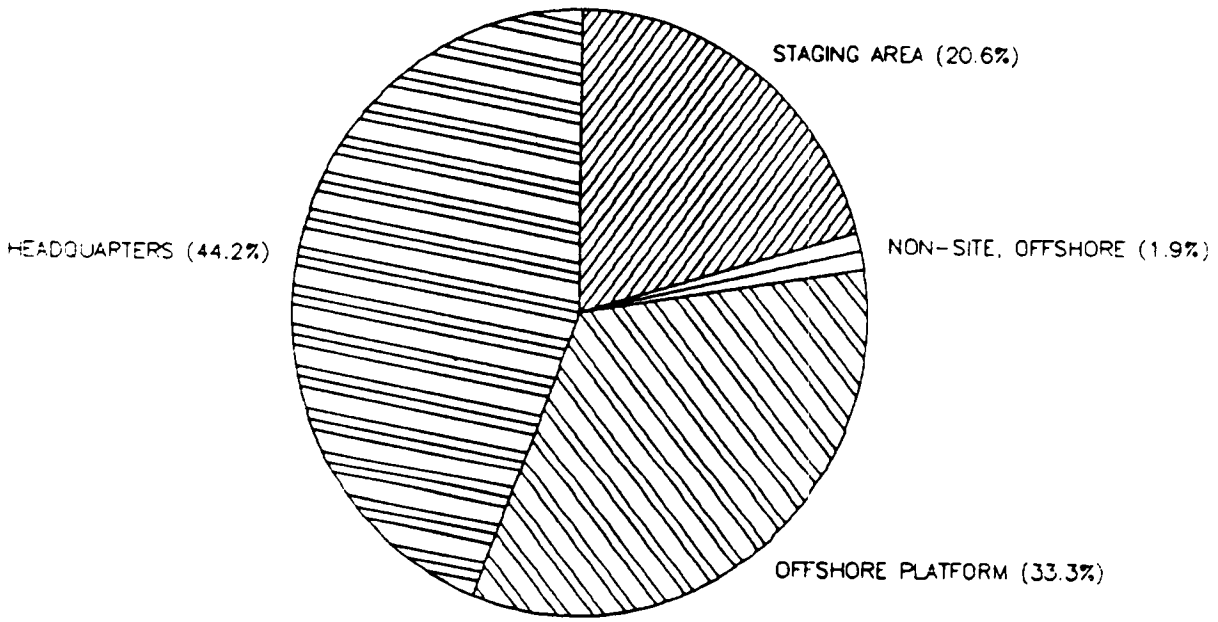

DISTRIBUTION OF EMPLOYMENT
TEXAS

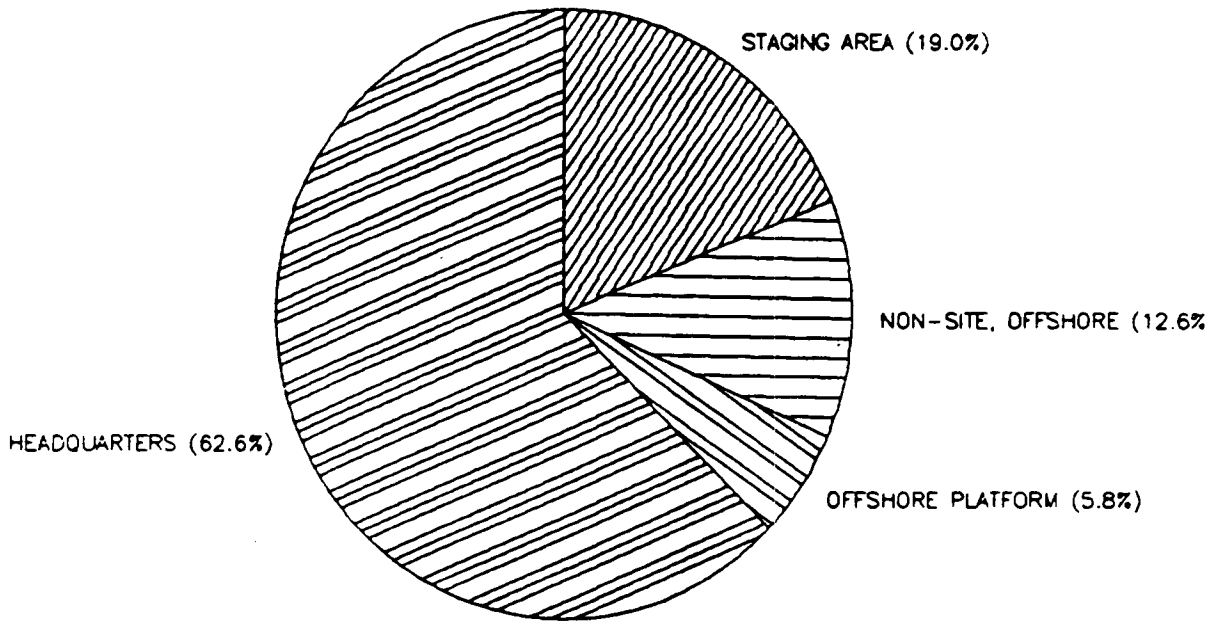

EXHIBIT 2-18 (Cont.)

DISTRIBUTION OF EMPLOYMENT

BY WORK SITE TYPE, BY STATE

FLORIDA

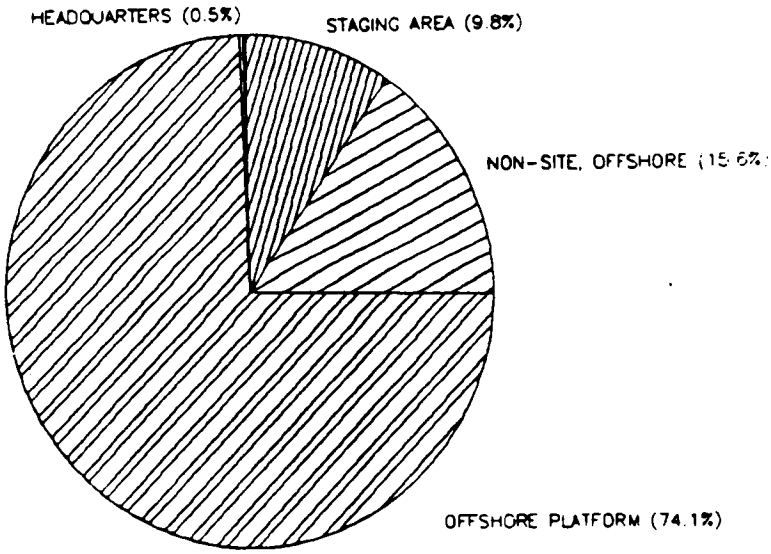

ALABAMA

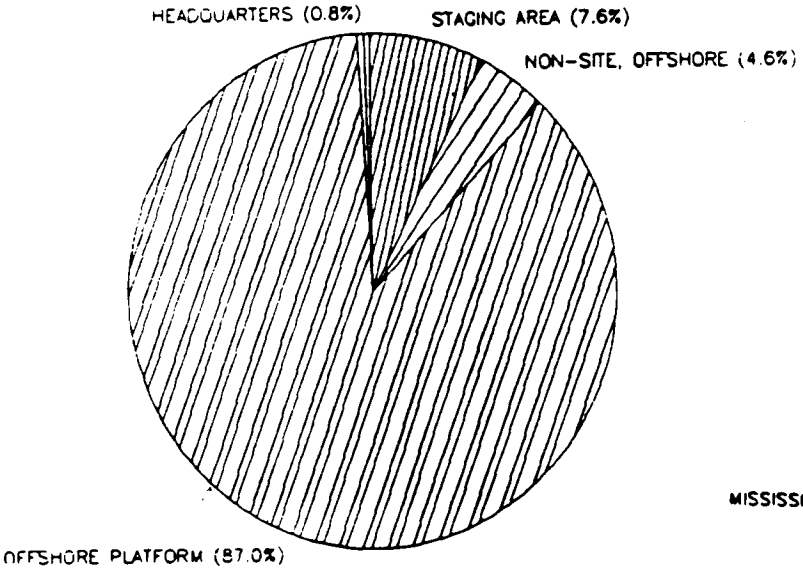

MISSISSIPPI

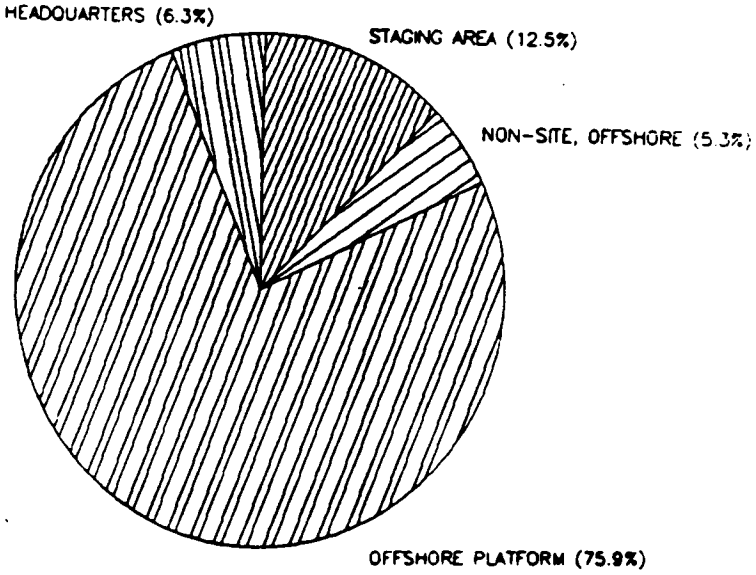

EXHIBIT 2-19

ESTIMATED PRODUCER EMPLOYMENT BY COUNTY/PARISH AND LOCATION TYPE
(NUMBER OF PERSON-YEARS OF EMPLOYMENT)

COUNTY/PARISH OF RESIDENCE	HEAD-QUARTERS	STAGING AREA	OFFSHORE PLATFORM	OFFSHORE NON-SITE	TOTAL
** STATE: ALABAMA					
AUTAUGA	0	0	2	0	2
BALDWIN	0	10	65	4	79
BARBOUR	0	0	3	0	3
CALHOUN	0	0	2	0	2
CHOCTAW	0	0	7	0	7
CLARKE	0	2	0	0	2
COFFEE	0	2	58	2	62
CONECUH	0	0	3	0	3
COVINGTON	2	2	55	0	59
CRENSHAW	0	0	2	0	2
CULLMAN	0	0	1	0	1
DALE	0	0	6	0	6
DALLAS	0	0	5	0	5
ESCAMBIA	0	0	18	0	18
GENEVA	0	0	4	0	4
HOUSTON	0	0	6	0	6
JEFFERSON	0	4	7	0	11
LAUDERDALE	0	0	1	0	1
LAWRENCE	0	0	1	0	1
MADISON	0	0	0	2	2
MARION	0	0	4	0	4
MOBILE	2	12	122	14	150
MONROE	0	2	3	0	5
MONTGOMERY	0	0	1	0	1
MORGAN	0	0	1	0	1
PIKE	0	0	6	0	6
RANDOLPH	0	0	7	0	7
ST CLAIR	0	0	1	0	1
SHELBY	0	0	1	0	1
TUSCALOOSA	0	0	3	0	3
WALKER	0	0	1	0	1
WASHINGTON	0	2	13	0	15
WILCOX	0	0	3	0	3
** Subtotal **	4	36	414	22	475
** STATE: ARIZONA					
** Subtotal **	0	0	3	2	5

Note: Data includes economic activity associated with both the Federal OCS and State Waters. Unscaled data from OOC study participants is presented on the reverse side of this page.

EXHIBIT 2-19 UNSCALED

EMPLOYMENT DATA BY COUNTY/PARISH AND LOCATION TYPE
(NUMBER OF PERSON-YEARS OF EMPLOYMENT)

COUNTY/PARISH OF RESIDENCE	HEAD-QUARTERS	STAGING AREA	OFFSHORE PLATFORM	OFFSHORE NON-SITE	TOTAL
** STATE: ALABAMA					
AUTAUGA	0	0	1	0	1
BALDWIN	0	5	36	2	43
BARBOUR	0	0	2	0	2
CALHOUN	0	0	2	0	2
CHOCTAW	0	0	4	0	4
CLARKE	0	1	0	0	1
COFFEE	0	1	33	1	35
CONECUH	0	0	2	0	2
COVINGTON	1	1	36	0	38
CRENSHAW	0	0	2	0	2
CULLMAN	0	0	1	0	1
DALE	0	0	4	0	4
DALLAS	0	0	4	0	4
ESCAMBIA	0	0	9	0	9
GENEVA	0	0	1	0	1
HOUSTON	0	0	5	0	5
JEFFERSON	0	2	2	0	4
LAUDERDALE	0	0	1	0	1
LAWRENCE	0	0	1	0	1
MADISON	0	0	0	1	1
MARION	0	0	1	0	1
MOBILE	1	6	75	7	89
MONROE	0	1	2	0	3
MONTGOMERY	0	0	1	0	1
PIKE	0	0	4	0	4
RANDOLPH	0	0	1	0	1
SHELBY	0	0	1	0	1
ST CLAIR	0	0	1	0	1
TUSCALOOSA	0	0	2	0	2
WALKER	0	0	1	0	1
WASHINGTON	0	1	9	0	10
WILCOX	0	0	1	0	1
** Subtotal **	2	18	245	11	276
** STATE: ARIZONA					
** Subtotal **	0	0	1	1	2

Note: The information in this exhibit is based exclusively on the data provided by the nine OOC members participating in the study.

EXHIBIT 2-19 (Cont.)

ESTIMATED PRODUCER EMPLOYMENT BY COUNTY/PARISH AND LOCATION TYPE
(NUMBER OF PERSON-YEARS OF EMPLOYMENT)

COUNTY/PARISH OF RESIDENCE	HEAD-QUARTERS	STAGING AREA	OFFSHORE PLATFORM	OFFSHORE NON-SITE	TOTAL
** STATE: ARKANSAS					
ASHLEY	0	0	1	0	1
BOONE	0	0	2	0	2
COLUMBIA	0	0	1	0	1
CRAWFORD	0	0	6	0	6
FULTON	0	0	0	2	2
HEMPSTEAD	0	0	3	0	3
IZARD	0	0	3	0	3
JACKSON	0	1	1	0	2
JEFFERSON	0	0	2	0	2
JOHNSON	0	1	0	0	1
OUACHITA	0	0	6	2	8
POPE	0	1	1	0	3
PULASKI	0	0	1	2	3
SEVIER	0	0	1	0	1
STONE	0	0	6	0	6
UNION	0	0	3	2	5
VAN BUREN	0	0	2	0	2
WHITE	0	1	3	0	4
** Subtotal **	0	4	43	8	54
** STATE: CALIFORNIA					
** Subtotal **	0	2	4	2	8
** STATE: CONNECTICUT					
** Subtotal **	0	0	3	0	3
** STATE: FLORIDA					
BAY	0	2	2	2	6
CALHOUN	0	0	1	0	1
CITRUS	0	0	1	0	1
ESCAMBIA	1	12	61	8	82
GULF	0	0	1	2	3
JACKSON	0	0	4	0	4
LAKE	0	0	1	0	1
OKALOOSA	0	0	27	6	32
PALM BEACH	0	0	3	0	3
SANTA ROSA	0	4	33	14	51
WALTON	0	2	9	0	12
WASHINGTON	0	0	8	0	8
** Subtotal **	1	20	152	32	205

Note: Data includes economic activity associated with both the Federal OCS and State Waters. Unscaled data from OOC study participants is presented on the reverse side of this page.

EXHIBIT 2-19 UNSCALED

EMPLOYMENT DATA BY COUNTY/PARISH AND LOCATION TYPE
(NUMBER OF PERSON-YEARS OF EMPLOYMENT)

COUNTY/PARISH OF RESIDENCE	HEAD-QUARTERS	STAGING AREA	OFFSHORE PLATFORM	OFFSHORE NON-SITE	TOTAL
** STATE: ARKANSAS					
ASHLEY	0	0	1	0	1
BOONE	0	0	1	0	1
COLUMBIA	0	0	1	0	1
CRAWFORD	0	0	1	0	1
FULTON	0	0	0	1	1
HEMPSTEAD	0	0	1	0	1
IZARD	0	0	2	0	2
JACKSON	0	0	1	0	1
JEFFERSON	0	0	1	0	1
OUACHITA	0	0	3	1	4
POPE	0	1	1	0	2
PULASKI	0	0	1	1	2
SEVIER	0	0	1	0	1
STONE	0	0	2	0	2
UNION	0	0	1	1	2
VAN BUREN	0	0	1	0	1
WHITE	0	1	2	0	3
** Subtotal **	0	2	21	4	26
** STATE: CALIFORNIA					
DEL NORTE	0	0	0	1	1
ORANGE	0	1	1	0	2
SAN MATEO	0	0	1	0	1
** Subtotal **	0	1	2	1	4
** STATE: CONNECTICUT					
** Subtotal **	0	0	1	0	1
** STATE: FLORIDA					
BAY	0	1	1	1	3
CALHOUN	0	0	1	0	1
CITRUS	0	0	1	0	1
ESCAMBIA	1	6	36	4	47
GULF	0	0	1	1	2
JACKSON	0	0	2	0	2
LAKE	0	0	1	0	1
OKALOOSA	0	0	13	3	16
PALM BEACH	0	0	1	0	1
SANTA ROSA	0	2	21	7	29
WALTON	0	1	6	0	7
WASHINGTON	0	0	2	0	2
** Subtotal **	1	10	86	16	112

Note: The information in this exhibit is based exclusively on the data provided by the nine OOC members participating in the study.

EXHIBIT 2-19 (Cont.)

ESTIMATED PRODUCER EMPLOYMENT BY COUNTY/PARISH AND LOCATION TYPE
(NUMBER OF PERSON-YEARS OF EMPLOYMENT)

COUNTY/PARISH OF RESIDENCE	HEAD-QUARTERS	STAGING AREA	OFFSHORE PLATFORM	OFFSHORE NON-SITE	TOTAL
** STATE: GEORGIA					
BULLOCH	2	0	0	0	2
CHATHAM	0	0	1	0	1
COBB	0	0	3	0	3
EMANUEL	0	0	5	0	5
GLYNN	0	0	4	0	4
GREENE	0	2	0	0	2
JEFFERSON	0	0	2	0	2
COLUMBUS	0	0	0	2	2
SCREVEN	0	0	1	0	1
** Subtotal **	2	2	19	2	25
** STATE: INDIANA					
** Subtotal **	0	0	0	2	2
** STATE: LOUISIANA					
ACADIA	0	29	127	4	161
ALLEN	0	4	22	2	28
ASCENSION	1	46	20	2	69
ASSUMPTION	1	38	62	12	113
AVOYELLES	0	8	66	4	78
BEAUREGARD	2	5	28	4	39
BIENVILLE	0	0	14	0	14
BOSSIER	0	0	14	2	16
CADDO	0	24	29	0	53
CALCASIEU	4	162	258	5	439
CALDWELL	0	0	12	0	12
CAMERON	0	83	148	0	232
CATAHOULA	0	2	33	0	35
CLAIBORNE	0	4	9	0	13
CONCORDIA	0	14	59	0	73
DE SOTO	0	0	7	0	7
EAST BATON ROUGE	0	58	167	8	243
EAST FELICIANA	0	0	4	0	4
EVANGELINE	0	12	113	4	129
FRANKLIN	2	4	23	0	29
GRANT	0	0	26	1	27
IBERIA	8	104	489	19	619
IBERVILLE	4	8	28	2	42
JACKSON	0	0	11	0	11
JEFFERSON	1	449	419	56	3,665
JEFFERSON DAVIS	4	14	118	10	145
LAFAYETTE	6	1,022	439	37	1,524

Note: Data includes economic activity associated with both the Federal OCS and State Waters. Unscaled data from OOC study participants is presented on the reverse side of this page.

EXHIBIT 2-19 UNSCALED

EMPLOYMENT DATA BY COUNTY/PARISH AND LOCATION TYPE
(NUMBER OF PERSON-YEARS OF EMPLOYMENT)

COUNTY/PARISH OF RESIDENCE	HEAD-QUARTERS	STAGING AREA	OFFSHORE PLATFORM	OFFSHORE NON-SITE	TOTAL
** STATE: GEORGIA					
BULLOCH	1	0	0	0	1
COBB	0	0	2	0	2
COLUMBUS	0	0	0	1	1
EFFINGHAM	0	0	1	0	1
EMANUEL	0	0	1	0	1
GLYNN	0	0	1	0	1
GREENE	0	1	0	0	1
JEFFERSON	0	0	1	0	1
SCREVEN	0	0	1	0	1
** Subtotal **	1	1	7	1	10
** STATE: INDIANA					
** Subtotal **	0	0	0	1	1
** STATE: LOUISIANA					
ACADIA	0	15	59	2	76
ALLEN	0	2	10	1	13
ASCENSION	1	23	10	1	35
ASSUMPTION	0	19	31	6	57
AVOYELLES	0	4	32	2	37
BEAUREGARD	1	3	12	2	17
BIENVILLE	0	0	6	0	6
BOSSIER	0	0	6	1	7
CADDO	0	12	15	0	27
CALCASIEU	7	81	113	3	204
CALDWELL	0	0	7	0	7
CAMERON	0	41	62	0	104
CATAHOULA	0	1	12	0	13
CLAIBORNE	0	2	6	0	8
CONCORDIA	0	7	26	0	33
DE SOTO	0	0	4	0	4
EAST BATON ROUGE	5	29	80	4	118
EAST FELICIANA	0	0	2	0	2
EVANGELINE	0	6	58	2	66
FRANKLIN	1	2	11	0	14
GRANT	0	0	13	0	13
IBERIA	4	52	219	9	284
IBERVILLE	2	4	14	1	21
JACKSON	0	0	6	0	6
JEFFERSON	1,375	225	235	28	1,862
JEFFERSON DAVIS	2	7	52	5	66
LA SALLE	0	2	8	0	10
LAFAYETTE	13	513	189	19	733

Note: The information in this exhibit is based exclusively on the data provided by the nine OOC members participating in the study.

EXHIBIT 2-19 (Cont.)
ESTIMATED PRODUCER EMPLOYMENT BY COUNTY/PARISH AND LOCATION TYPE
(NUMBER OF PERSON-YEARS OF EMPLOYMENT)

COUNTY/PARISH OF RESIDENCE	HEAD-QUARTERS	STAGING AREA	OFFSHORE PLATFORM	OFFSHORE NON-SITE	TOTAL
LOUISIANA (Cont.)					
LINCOLN	0	6	19	0	25
LIVINGSTON	9	32	103	10	384
MADISON	0	0	2	0	2
MOREHOUSE	0	0	10	2	12
NATCHITOCHES	0	6	59	0	65
ORLEANS	0	335	389	40	4,524
OUACHITA	0	6	40	4	50
PLAQUEMINES	8	150	400	0	577
POINTE COUPEE	0	8	5	0	13
RAPIDES	0	6	122	14	142
RED RIVER	0	0	11	0	11
RICHLAND	0	3	13	0	17
SABINE	2	0	51	2	55
ST BERNARD	6	22	21	4	243
ST CHARLES	3	27	48	20	468
ST HELENA	6	3	9	0	18
ST JAMES	4	2	9	0	15
ST JOHN THE BAPTIST	3	12	11	6	112
ST LANDRY	3	40	124	7	174
ST MARTIN	3	41	120	7	172
ST MARY	5	450	379	15	879
ST TAMMANY	8	199	265	18	1,489
TANGIPAHOA	0	19	138	15	213
TENSAS	0	4	21	2	27
TERREBONNE	3	86	328	13	440
UNION	0	2	24	2	27
VERMILION	2	181	297	16	496
VERNON	2	2	37	0	42
WASHINGTON	8	20	87	0	115
WEBSTER	0	0	19	0	19
WEST BATON ROUGE	0	2	7	0	9
WEST CARROLL	0	0	6	0	6
WEST FELICIANA	2	0	0	0	2
WINN	0	0	19	1	21
** Subtotal **	8,694	4,048	6,556	383	19,680
** STATE: **MAINE**					
** Subtotal **	0	0	0	4	4
** STATE: **MARYLAND**					
** Subtotal **	2	0	0	0	2
** STATE: **MASSACHUSETTS**					
** Subtotal **	0	0	0	2	2

Note: Data includes economic activity associated with both the Federal OCS and State Waters. Unscaled data from OOC study participants is presented on the reverse side of this page.

EXHIBIT 2-19 UNSCALED
EMPLOYMENT DATA BY COUNTY/PARISH AND LOCATION TYPE
(NUMBER OF PERSON-YEARS OF EMPLOYMENT)

COUNTY/PARISH OF RESIDENCE	HEAD-QUARTERS	STAGING AREA	OFFSHORE PLATFORM	OFFSHORE NON-SITE	TOTAL
** STATE: LOUISIANA (CONT.)					
LAFOURCHE	38	145	359	7	548
LINCOLN	0	3	9	0	12
LIVINGSTON	120	16	45	5	186
MADISON	0	0	1	0	1
MOREHOUSE	0	0	6	1	7
NATCHITOCHES	0	3	20	0	23
ORLEANS	1,886	168	216	20	2,290
OUACHITA	0	3	16	2	21
PLAQUEMINES	14	75	237	0	326
POINTE COUPEE	0	4	3	0	7
RAPIDES	0	3	61	7	71
RED RIVER	0	0	6	0	6
RICHLAND	0	2	10	0	11
SABINE	1	0	26	1	28
ST BERNARD	98	11	10	2	121
ST CHARLES	187	14	26	10	236
ST HELENA	3	1	5	0	10
ST JAMES	2	1	6	0	9
ST JOHN THE BAPTIST	42	6	5	3	55
ST LANDRY	2	20	56	3	81
ST MARTIN	2	20	57	4	82
ST MARY	17	226	174	7	425
ST TAMMANY	505	100	132	9	746
TANGIPAHOA	20	10	76	8	114
TENSAS	0	2	9	1	12
TERREBONNE	6	43	154	6	210
UNION	0	1	12	1	14
VERMILION	1	91	139	8	239
VERNON	1	1	18	0	21
WASHINGTON	4	10	53	0	67
WEBSTER	0	0	9	0	9
WEST BATON ROUGE	0	1	2	0	3
WEST CARROLL	0	0	4	0	4
WEST FELICIANA	1	0	0	0	1
WINN	0	0	7	1	7
** Subtotal **	4,360	2,030	3,265	192	9,847
** STATE: MAINE					
** Subtotal **	0	0	0	2	2
** STATE: MARYLAND					
** Subtotal **	1	0	0	0	1
** STATE: MASSACHUSETTS					
** Subtotal **	0	0	0	1	1

Note: The information in this exhibit is based exclusively on the data provided by the nine OOC members participating in the study.

EXHIBIT 2-19 (Cont.)

ESTIMATED PRODUCER EMPLOYMENT BY COUNTY/PARISH AND LOCATION TYPE
(NUMBER OF PERSON-YEARS OF EMPLOYMENT)

COUNTY/PARISH OF RESIDENCE	HEAD-QUARTERS	STAGING AREA	OFFSHORE PLATFORM	OFFSHORE NON-SITE	TOTAL
** STATE: MICHIGAN					
** Subtotal *	0	0	0	2	2
** STATE: MISSISSIPPI					
ADAMS	0	2	30	0	33
AMITE	0	6	29	0	35
ATTALA	0	0	1	0	1
CARROLL	0	0	5	0	5
CLAIBORNE	0	0	3	0	3
CLARKE	3	10	120	0	133
COPIAH	0	3	15	0	18
COVINGTON	0	0	21	0	21
FORREST	5	12	116	2	135
FRANKLIN	0	6	39	2	47
GEORGE	2	2	14	3	20
GREENE	0	1	15	0	17
HANCOCK	0	9	41	7	87
HARRISON	9	11	91	18	129
HINDS	6	4	28	4	41
HOLMES	0	0	3	0	3
JACKSON	4	2	32	6	44
JASPER	0	3	25	0	28
JEFFERSON	0	2	8	0	9
JEFFERSON DAVIS	4	2	18	4	28
JONES	0	12	67	0	78
LAMAR	4	4	46	3	57
LAUDERDALE	0	4	53	2	58
LAWRENCE	0	7	43	2	51
LEAKE	0	0	7	0	7
LINCOLN	2	49	98	6	155
LOWNDES	0	1	0	2	3
MADISON	0	0	9	0	9
MARION	1	19	133	6	160
MONROE	0	0	3	0	3
NESHOBA	0	1	1	0	3
NEWTON	0	1	4	0	4
OKTIBBEHA	0	2	0	0	2
PEARL RIVER	7	31	106	25	209
PERRY	0	2	6	0	8
PIKE	0	16	59	4	78
RANKIN	4	0	27	4	35
SCOTT	0	0	22	0	22
SIMPSON	0	2	19	0	21
SMITH	0	0	27	0	27
STONE	0	4	5	0	9

Note: Data includes economic activity associated with both the Federal OCS and State Waters. Unscaled data from OOC study participants is presented on the reverse side of this page.

EXHIBIT 2-19 UNSCALED

EMPLOYMENT DATA BY COUNTY/PARISH AND LOCATION TYPE
(NUMBER OF PERSON-YEARS OF EMPLOYMENT)

COUNTY/PARISH OF RESIDENCE	HEAD-QUARTERS	STAGING AREA	OFFSHORE PLATFORM	OFFSHORE NON-SITE	TOTAL
** STATE: MICHIGAN					
** Subtotal **	0	0	0	1	1
** STATE: MISSISSIPPI					
ADAMS	0	1	16	0	17
AMITE	0	3	13	0	16
ATTALA	0	0	1	0	1
CARROLL	0	0	2	0	2
CLAIBORNE	0	0	1	0	1
CLARKE	2	5	37	0	43
COPIAH	0	2	9	0	10
COVINGTON	0	0	13	0	13
FORREST	3	6	62	1	72
FRANKLIN	0	3	21	1	25
GEORGE	1	1	5	2	8
GREENE	0	0	7	0	8
HANCOCK	15	4	26	4	49
HARRISON	5	6	49	9	68
HINDS	3	2	16	2	23
HOLMES	0	0	2	0	2
JACKSON	2	1	19	3	25
JASPER	0	1	9	0	11
JEFFERSON	0	1	3	0	4
JEFFERSON DAVIS	2	1	9	2	14
JONES	0	6	34	0	39
LAMAR	2	2	26	2	31
LAUDERDALE	0	2	21	1	24
LAWRENCE	0	3	15	1	20
LEAKE	0	0	5	0	5
LINCOLN	1	24	58	3	87
LOWNDES	0	1	0	1	2
MADISON	0	0	5	0	5
MARION	1	9	76	3	89
MONROE	0	0	2	0	2
NESHOBA	0	1	1	0	2
NEWTON	0	0	2	0	3
OKTIBBEHA	0	1	0	0	1
PEARL RIVER	24	15	62	13	114
PERRY	0	1	4	0	5
PIKE	0	8	36	2	46
RANKIN	2	0	12	2	16
SCOTT	0	0	4	0	4
SIMPSON	0	1	11	0	12
SMITH	0	0	9	0	9
STONE	0	2	2	0	4

Note: The information in this exhibit is based exclusively on the data provided by the nine OOC members participating in the study.

EXHIBIT 2-19 (Cont.)

ESTIMATED PRODUCER EMPLOYMENT BY COUNTY/PARISH AND LOCATION TYPE
(NUMBER OF PERSON-YEARS OF EMPLOYMENT)

COUNTY/PARISH OF RESIDENCE	HEAD-QUARTERS	STAGING AREA	OFFSHORE PLATFORM	OFFSHORE NON-SITE	TOTAL
MISSISSIPPI (CONT.)					
SUNFLOWER	0	0	1	0	1
TIPPAH	0	0	1	0	1
WALTHALL	0	4	35	0	39
WARREN	0	0	1	0	1
WAYNE	1	2	46	0	49
WEBSTER	0	0	1	0	1
WILKINSON	0	5	11	2	18
WINSTON	0	4	2	0	6
YAZOO	0	2	2	0	4
** Subtotal **	123	245	1,488	104	1,960
** STATE: MISSOURI					
** Subtotal **	0	0	2	2	4
** STATE: NEW JERSEY					
** Subtotal *	4	0	0	0	4
** STATE: NEW MEXICO					
** Subtotal **	0	0	0	2	2
** STATE: NEW YORK					
** Subtotal **	0	0	0	2	2
** STATE: NORTH CAROLINA					
** Subtotal **	2	0	0	0	2
** STATE: OHIO					
** Subtotal **	2	0	0	4	6
** STATE: OKLAHOMA					
** Subtotal **	0	4	9	0	13
** STATE: PENNSYLVANIA					
** Subtotal **	0	0	0	4	4
** STATE: RHODE ISLAND					
** Subtotal **	0	0	0	2	2
** STATE: TENNESSEE					
DAVIDSON	0	0	2	0	2
HAMILTON	0	0	1	0	1

Note: Data includes economic activity associated with both the Federal OCS and State Waters. Unscaled data from OOC study participants is presented on the reverse side of this page.

EXHIBIT 2-19 UNSCALED

EMPLOYMENT DATA BY COUNTY/PARISH AND LOCATION TYPE
(NUMBER OF PERSON-YEARS OF EMPLOYMENT)

COUNTY/PARISH OF RESIDENCE	HEAD-QUARTERS	STAGING AREA	OFFSHORE PLATFORM	OFFSHORE NON-SITE	TOTAL
** STATE: MISSISSIPPI					
SUNFLOWER	0	0	1	0	1
TIPPAH	0	0	1	0	1
WALTHALL	0	2	19	0	21
WARREN	0	0	1	0	1
WAYNE	0	1	19	0	20
WEBSTER	0	0	1	0	1
WILKINSON	0	3	7	1	11
WINSTON	0	2	1	0	3
YAZOO	0	1	1	0	2
** Subtotal **	62	123	757	52	993
** STATE: MISSOURI					
** Subtotal **	0	0	2	1	3
** STATE: NORTH CAROLINA					
** Subtotal **	1	0	0	0	1
** STATE: NEW JERSEY					
** Subtotal **	2	0	0	0	2
** STATE: NEW MEXICO					
** Subtotal **	0	0	0	1	1
** STATE: NEW YORK					
** Subtotal **	0	0	0	1	1
** STATE: OHIO					
** Subtotal **	1	0	0	2	3
** STATE: OKLAHOMA					
** Subtotal **	0	2	2	0	4
** STATE: PENNSYLVANIA					
** Subtotal **	0	0	0	2	2
** STATE: RHODE ISLAND					
** Subtotal **	0	0	0	1	1
** STATE: TENNESSEE					
DAVIDSON	0	0	1	0	1
HAMILTON	0	0	1	0	1

Note: The information in this exhibit is based exclusively on the data provided by the nine OOC members participating in the study.

EXHIBIT 2-19 (Cont.)

ESTIMATED PRODUCER EMPLOYMENT BY COUNTY/PARISH AND LOCATION TYPE
(NUMBER OF PERSON-YEARS OF EMPLOYMENT)

COUNTY/PARISH OF RESIDENCE	HEAD-QUARTERS	STAGING AREA	OFFSHORE PLATFORM	OFFSHORE NON-SITE	TOTAL
TENNESSEE (CONT.)					
HARDIN	0	0	0	2	2
MCNAIRY	0	0	1	0	1
MARION	0	0	1	0	1
MONROE	0	0	1	0	1
SHELBY	1	0	4	0	5
SULLIVAN	0	0	2	0	2
SUMNER	0	0	1	0	1
WHITE	0	0	1	0	1
** Subtotal **	1	0	15	2	18
** STATE: TEXAS					
ANDERSON	0	0	8	0	8
ANGELINA	0	0	14	0	14
ATASCOSA	0	0	6	0	6
BASTROP	0	2	0	0	2
BEE	0	0	3	0	3
BELL	0	0	1	0	1
BEXAR	0	0	4	0	4
BRAZORIA	4	0	50	2	66
BROOKS	0	2	3	0	5
CALDWELL	0	2	4	0	6
CAMERON	0	0	4	0	4
CASS	0	2	0	0	2
CHAMBERS	0	5	4	2	11
CHEROKEE	0	3	7	2	12
COLLIN	2	2	0	0	4
COLORADO	0	0	5	0	5
COMAL	0	0	3	0	3
DALLAS	0	2	4	4	10
DENTON	0	2	0	0	2
DUVAL	0	0	11	0	11
ECTOR	0	2	0	2	4
FAYETTE	0	0	1	0	1
FORT BEND	25	0	5	2	33
GALVESTON	4	33	12	0	49
GILLESPIE	0	0	0	2	2
GOLIAD	0	0	5	0	5
GREGG	0	4	18	0	22
GRIMES	0	4	4	0	8
HARDIN	2	2	9	2	15
HARRIS	287	38	66	43	435
HARRISON	0	0	5	0	5

Note: Data includes economic activity associated with both the Federal OCS and State Waters. Unscaled data from OOC study participants is presented on the reverse side of this page.

EXHIBIT 2-19 UNSCALED

EMPLOYMENT DATA BY COUNTY/PARISH AND LOCATION TYPE
(NUMBER OF PERSON-YEARS OF EMPLOYMENT)

COUNTY/PARISH OF RESIDENCE	HEAD-QUARTERS	STAGING AREA	OFFSHORE PLATFORM	OFFSHORE NON-SITE	TOTAL
** STATE: TENNESSEE					
HARDIN	0	0	0	1	1
MARION	0	0	1	0	1
MCNAIRY	0	0	1	0	1
MONROE	0	0	1	0	1
SHELBY	1	0	3	0	4
SULLIVAN	0	0	1	0	1
SUMNER	0	0	1	0	1
WHITE	0	0	1	0	1
** Subtotal **	1	0	11	1	12
** STATE: TEXAS					
ANDERSON	0	0	3	0	3
ANGELINA	0	0	5	0	5
ATASCOSA	0	0	2	0	2
BASTROP	0	1	0	0	1
BEE	0	0	1	0	1
BELL	0	0	1	0	1
BEXAR	0	0	1	0	1
BRAZORIA	7	0	16	1	24
BROOKS	0	1	1	0	2
CALDWELL	0	1	1	0	2
CAMERON	0	0	1	0	1
CASS	0	1	0	0	1
CHAMBERS	0	2	2	1	6
CHEROKEE	0	1	2	1	4
COLLIN	1	1	0	0	2
COLORADO	0	0	2	0	2
COMAL	0	0	1	0	1
DALLAS	0	1	2	2	5
DENTON	0	1	0	0	1
DUVAL	0	0	4	0	4
ECTOR	0	1	0	1	2
FORT BEND	13	0	3	1	16
GALVESTON	2	17	5	0	24
GILLESPIE	0	0	0	1	1
GOLIAD	0	0	2	0	2
GREGG	0	2	8	0	10
GRIMES	0	2	1	0	3
HARDIN	1	1	3	1	6
HARRIS	144	19	28	22	213
HARRISON	0	0	3	0	3

Note: The information in this exhibit is based exclusively on the data provided by the nine OOC members participating in the study.

EXHIBIT 2-19 (Cont.)

ESTIMATED PRODUCER EMPLOYMENT BY COUNTY/PARISH AND LOCATION TYPE
(NUMBER OF PERSON-YEARS OF EMPLOYMENT)

COUNTY/PARISH OF RESIDENCE	HEAD-QUARTERS	STAGING AREA	OFFSHORE PLATFORM	OFFSHORE NON-SITE	TOTAL
TEXAS (CONT.)					
HENDERSON	0	0	3	0	3
HOUSTON	0	0	3	0	3
JASPER	0	0	7	0	7
JEFFERSON	0	10	29	4	43
JIM WELLS	0	2	0	0	2
KARNES	0	0	25	0	25
KAUFMAN	0	0	0	4	4
LAVACA	0	0	6	0	6
LEE	0	0	2	0	2
LEON	0	0	0	1	1
LIBERTY	2	4	4	0	10
LIVE OAK	0	0	2	0	2
LUBBOCK	2	0	0	0	2
MCMULLEN	0	0	3	0	3
MADISON	0	0	0	1	1
MARION	236	4	0	2	272
MATAGORDA	2	0	8	0	10
MEDINA	0	2	3	0	5
MIDLAND	2	2	0	0	4
MONTGOMERY	10	2	2	8	33
NACOGDOCHES	0	0	5	2	8
NAVARRO	0	0	0	8	8
NUECES	0	10	6	0	16
ORANGE	0	12	21	0	33
PALO PINTO	0	2	0	0	2
PANOLA	0	0	2	0	2
PARKER	0	2	0	0	2
POLK	4	4	4	2	14
RUSK	0	1	5	0	5
SABINE	0	2	5	0	7
SAN AUGUSTINE	0	0	3	0	3
SAN PATRICIO	0	2	3	0	5
SHELBY	0	2	9	6	17
SMITH	0	3	12	0	15
TARRANT	0	0	1	2	3
TRAVIS	2	2	6	3	13
TRINITY	0	0	4	0	4
TYLER	0	2	2	8	12
UPSHUR	0	1	0	0	1
VAN ZANDT	0	2	3	0	5
VICTORIA	0	0	13	6	19
WALKER	0	0	2	0	2
WALLER	1	0	0	0	1
WASHINGTON	2	0	0	0	2

Note: Data includes economic activity associated with both the Federal OCS and State Waters. Unscaled data from OOC study participants is presented on the reverse side of this page.

EXHIBIT 2-19 UNSCALED

EMPLOYMENT DATA BY COUNTY/PARISH AND LOCATION TYPE
(NUMBER OF PERSON-YEARS OF EMPLOYMENT)

COUNTY/PARISH OF RESIDENCE	HEAD-QUARTERS	STAGING AREA	OFFSHORE PLATFORM	OFFSHORE NON-SITE	TOTAL
** STATE: TEXAS (CONT.)					
HENDERSON	0	0	1	0	1
HOUSTON	0	0	2	0	2
JASPER	0	0	3	0	3
JEFFERSON	0	5	11	2	18
JIM WELLS	0	1	0	0	1
KARNES	0	0	7	0	7
KAUFMAN	0	0	0	2	2
LAVACA	0	0	2	0	2
LEE	0	0	1	0	1
LEON	0	0	0	1	1
LIBERTY	1	2	2	0	5
LIVE OAK	0	0	1	0	1
LUBBOCK	1	0	0	0	1
MARION	119	2	15	1	137
MATAGORDA	1	0	3	0	4
MCMULLEN	0	0	1	0	1
MEDINA	0	1	1	0	2
MIDLAND	1	1	0	0	2
MONTGOMERY	5	1	4	4	14
NACOGDOCHES	0	0	2	1	3
NAVARRO	0	0	0	4	4
NUECES	0	5	2	0	7
ORANGE	0	6	9	0	15
PALO PINTO	0	1	0	0	1
PANOLA	0	0	1	0	1
PARKER	0	1	0	0	1
POLK	2	2	2	1	7
RUSK	0	0	3	0	3
SABINE	0	1	2	0	3
SAN AUGUSTINE	0	0	2	0	2
SAN PATRICIO	0	1	1	0	2
SHELBY	0	1	3	3	7
SMITH	0	2	5	0	7
TARRANT	0	0	1	1	2
TRAVIS	1	1	2	2	6
TRINITY	0	0	2	0	2
TYLER	0	1	1	4	6
VAN ZANDT	0	1	1	0	2
VICTORIA	0	0	3	3	6
WALKER	0	0	1	0	1
WASHINGTON	1	0	0	0	1

Note: The information in this exhibit is based exclusively on the data provided by the nine OOC members participating in the study.

EXHIBIT 2-19 (Cont.)

ESTIMATED PRODUCER EMPLOYMENT BY COUNTY/PARISH AND LOCATION TYPE
(NUMBER OF PERSON-YEARS OF EMPLOYMENT)

COUNTY/PARISH OF RESIDENCE	HEAD-QUARTERS	STAGING AREA	OFFSHORE PLATFORM	OFFSHORE NON-SITE	TOTAL
WHARTON	0	0	1	0	1
WILLIAMSON	0	0	1	1	2
WILSON	0	0	4	0	4
WINKLER	0	0	1	0	1
WOOD	0	2	0	0	2
ZAPATA	0	2	3	0	5
** Subtotal **	597	181	55	120	1,413
** STATE: WASHINGTON					
** Subtotal *	0	0	0	2	2
** STATE: WYOMING					
** Subtotal **	0	0	0	2	2
*** Total ***	9,433	4,540	9,224	705	23,902

Note: Data includes economic activity associated with both the Federal OCS and State Waters. Unscaled data from OOC study participants is presented on the reverse side of this page.

EXHIBIT 2-19 UNSCALED

EMPLOYMENT DATA BY COUNTY/PARISH AND LOCATION TYPE
(NUMBER OF PERSON-YEARS OF EMPLOYMENT)

COUNTY/PARISH OF RESIDENCE	HEAD-QUARTERS	STAGING AREA	OFFSHORE PLATFORM	OFFSHORE NON-SITE	TOTAL
** STATE: TEXAS (CONT.)					
WHARTON	0	0	1	0	1
WILLIAMSON	0	0	1	0	1
WILSON	0	0	1	0	1
WINKLER	0	0	1	0	1
WOOD	0	1	0	0	1
ZAPATA	0	1	1	0	2
** Subtotal **	299	90	200	60	650
** STATE: WASHINGTON					
** Subtotal **	0	0	0	1	1
** STATE: WYOMING					
** Subtotal **	0	0	0	1	1
** UNKNOWN	7	2	6	0	15
*** Total ***	4,738	2,279	4,604	353	11,974

Note: The information in this exhibit is based exclusively on the data provided by the nine OOC members participating in the study.

EXHIBIT 2-20

ESTIMATED PRODUCER EMPLOYMENT BY COUNTY/PARISH AND STAFF CLASSIFICATION
(PERSON-YEARS OF EMPLOYMENT)

COUNTY/PARISH OF RESIDENCE	UNSKILLED LABOR	SKILLED LABOR	SUPER-VISORY	CLERKS/ SECRE-TARIES	SKILLED TECH-NICAL	PROF./ MGR.	UNDETER-MINED	TOTAL
** STATE: ALABAMA								
AUTAUGA	0	2	0	0	0	0	0	2
BALDWIN	24	28	21	0	2	4	0	79
BARBOUR	1	0	1	0	2	0	0	3
CALHOUN	2	0	0	0	0	0	0	2
CHOCTAW	4	3	0	0	0	0	0	7
CLARKE	0	0	0	0	2	0	0	2
COFFEE	20	25	9	0	6	0	2	62
CONECUH	1	2	0	0	0	0	0	3
COVINGTON	14	30	7	0	7	0	0	59
CRENSHAW	1	1	0	0	0	0	0	2
CULLMAN	0	1	0	0	0	0	0	1
DALE	3	1	1	0	0	0	0	6
DALLAS	1	3	2	0	0	0	0	5
ESCAMBIA	2	6	10	0	0	0	0	18
GENEVA	0	4	0	0	0	0	0	4
HOUSTON	2	4	0	0	0	0	0	6
JEFFERSON	6	2	1	0	2	0	0	11
LAUDERDALE	0	1	0	0	0	0	0	1
LAWRENCE	0	0	1	0	0	0	0	1
MADISON	2	0	0	0	0	0	0	2
MARION	4	0	0	0	0	0	0	4
MOBILE	45	55	24	0	14	12	0	150
MONROE	3	0	0	0	2	0	0	5
MONTGOMERY	0	1	0	0	0	0	0	1
MORGAN	0	0	1	0	0	0	0	1
PIKE	0	2	0	0	3	0	0	6
RANDOLPH	0	0	7	0	0	0	0	7
ST CLAIR	1	0	0	0	0	0	0	1
SHELBY	0	1	0	0	0	0	0	1
TUSCALOOSA	0	0	3	0	0	0	0	3
WALKER	0	1	0	0	0	0	0	1
WASHINGTON	3	4	5	0	2	0	0	15
WILCOX	0	0	3	0	0	0	0	3
** Subtotal **	139	178	97	0	43	16	2	475
** STATE: ARIZONA								
** Subtotal **	0	5	0	0	0	0	0	5

Note: Data includes economic activity associated with both the Federal OCS and State Waters. Unscaled data from OOC study participants is presented on the reverse side of this page.

EXHIBIT 2-20 **UNSCALED**

DATA FOR PRODUCER EMPLOYMENT BY COUNTY/PARISH AND POSITION-TYPE
(PERSON-YEARS OF EMPLOYMENT)

COUNTY/PARISH OF RESIDENCE	UNSKILLED LABOR	SKILLED LABOR	SUPER-VISORY	CLERKS/ SECRE-TARIES	SKILLED TECH-NICAL	PROF./ MGR.	UNDETER-MINED	TOTAL
** STATE: ALABAMA								
AUTAUGA	0	1	0	0	0	0	0	1
BALDWIN	10	18	12	0	1	2	0	43
BARBOUR	0	0	1	0	1	0	0	2
CALHOUN	2	0	0	0	0	0	0	2
CHOCTAW	3	1	0	0	0	0	0	4
CLARKE	0	0	0	0	1	0	0	1
COFFEE	11	15	4	0	4	0	1	35
CONECUH	0	1	0	0	0	0	0	2
COVINGTON	8	22	4	0	4	0	0	38
CRENSHAW	1	1	0	0	0	0	0	2
CULLMAN	0	1	0	0	0	0	0	1
DALE	2	1	1	0	0	0	0	4
DALLAS	1	2	1	0	0	0	0	4
ESCAMBIA	1	5	4	0	0	0	0	9
GENEVA	0	1	0	0	0	0	0	1
HOUSTON	2	3	0	0	0	0	0	5
JEFFERSON	1	1	1	0	1	0	0	4
LAUDERDALE	0	1	0	0	0	0	0	1
LAWRENCE	0	0	1	0	0	0	0	1
MADISON	1	0	0	0	0	0	0	1
MARION	1	0	0	0	0	0	0	1
MOBILE	27	35	11	0	10	6	0	89
MONROE	2	0	0	0	1	0	0	3
MONTGOMERY	0	1	0	0	0	0	0	1
PIKE	0	2	0	0	2	0	0	4
RANDOLPH	0	0	1	0	0	0	0	1
ST CLAIR	1	0	0	0	0	0	0	1
SHELBY	0	1	0	0	0	0	0	1
TUSCALOOSA	0	0	2	0	0	0	0	2
WALKER	0	1	0	0	0	0	0	1
WASHINGTON	2	3	4	0	1	0	0	10
WILCOX	0	0	1	0	0	0	0	1
** Subtotal **	77	117	48	0	26	8	1	276
** STATE: ARIZONA								
** Subtotal **	0	2	0	0	0	0	0	2

Note: The information in this exhibit is based exclusively on the data provided by the nine OOC members participating in the study.

EXHIBIT 2-20 (Cont.)

ESTIMATED PRODUCER EMPLOYMENT BY COUNTY/PARISH AND STAFF CLASSIFICATION
(PERSON-YEARS OF EMPLOYMENT)

COUNTY/PARISH OF RESIDENCE	UNSKILLED LABOR	SKILLED LABOR	SUPER-VISORY	CLERKS/ SECRE-TARIES	SKILLED TECH-NICAL	PROF./ MGR.	UNDETER-MINED	TOTAL
** STATE: **ARKANSAS**								
ASHLEY	0	1	0	0	0	0	0	1
BOONE	0	0	0	0	2	0	0	2
COLUMBIA	0	0	1	0	0	0	0	1
CRAWFORD	0	6	0	0	0	0	0	6
FULTON	2	0	0	0	0	0	0	2
HEMPSTEAD	0	3	0	0	0	0	0	3
IZARD	2	1	0	0	0	0	0	3
JACKSON	0	1	0	0	0	0	0	2
JEFFERSON	0	2	0	0	0	0	0	2
JOHNSON	0	0	1	0	0	0	0	1
OUACHITA	0	0	5	0	3	0	0	8
POPE	0	0	3	0	0	0	0	3
PULASKI	3	0	0	0	0	0	0	3
SEVIER	0	0	1	0	0	0	0	1
STONE	0	6	0	0	0	0	0	6
UNION	0	0	2	0	3	0	0	5
VAN BUREN	0	2	0	0	0	0	0	2
WHITE	0	3	1	0	0	0	0	4
** Subtotal **	7	25	14	0	8	0	0	54
** STATE: **CALIFORNIA**								
** Subtotal **	2	0	0	0	3	3	0	8
** STATE: **CONNECTICUT**								
** Subtotal *	0	3	0	0	0	0	0	3
** STATE: **FLORIDA**								
BAY	1	2	0	0	2	0	0	6
CALHOUN	1	0	0	0	0	0	0	1
CITRUS	0	0	1	0	0	0	0	1
ESCAMBIA	26	29	7	0	13	7	0	82
GULF	2	1	0	0	0	0	0	3
JACKSON	0	4	0	0	0	0	0	4
LAKE	0	1	0	0	0	0	0	1
OKALOOSA	6	17	6	0	3	0	0	32
PALM BEACH	0	0	0	0	3	0	0	3
SANTA ROSA	10	10	23	0	4	3	0	51
WALTON	5	3	1	0	2	2	0	12
WASHINGTON	0	8	0	0	0	0	0	8
** Subtotal **	52	75	38	0	27	12	0	205

Note: Data includes economic activity associated with both the Federal OCS and State Waters. Unscaled data from OOC study participants is presented on the reverse side of this page.

EXHIBIT 2-20 **UNSCALED**

DATA FOR PRODUCER EMPLOYMENT BY COUNTY/PARISH AND POSITION-TYPE
(PERSON-YEARS OF EMPLOYMENT)

COUNTY/PARISH OF RESIDENCE	UNSKILLED LABOR	SKILLED LABOR	SUPER-VISORY	CLERKS/ SECRE-TARIES	SKILLED TECH-NICAL	PROF./ MGR.	UNDETER-MINED	TOTAL
** STATE: ARKANSAS								
ASHLEY	0	1	0	0	0	0	0	1
BOONE	0	0	0	0	1	0	0	1
COLUMBIA	0	0	1	0	0	0	0	1
CRAWFORD	0	1	0	0	0	0	0	1
FULTON	1	0	0	0	0	0	0	1
HEMPSTEAD	0	1	0	0	0	0	0	1
IZARD	1	1	0	0	0	0	0	2
JACKSON	0	1	0	0	0	0	0	1
JEFFERSON	0	1	0	0	0	0	0	1
OUACHITA	0	0	3	0	1	0	0	4
POPE	0	0	2	0	0	0	0	2
PULASKI	2	0	0	0	0	0	0	2
SEVIER	0	0	1	0	0	0	0	1
STONE	0	2	0	0	0	0	0	2
UNION	0	0	1	0	1	0	0	2
VAN BUREN	0	1	0	0	0	0	0	1
WHITE	0	2	1	0	0	0	0	3
** Subtotal **	4	11	9	0	3	0	0	26
** STATE: CALIFORNIA								
** Subtotal **	1	0	0	0	1	2	0	4
** STATE: CONNECTICUT								
** Subtotal **	0	1	0	0	0	0	0	1
** STATE: FLORIDA								
BAY	1	1	0	0	1	0	0	3
CALHOUN	1	0	0	0	0	0	0	1
CITRUS	0	0	1	0	0	0	0	1
ESCAMBIA	16	17	3	0	7	4	0	47
GULF	1	1	0	0	0	0	0	2
JACKSON	0	2	0	0	0	0	0	2
LAKE	0	1	0	0	0	0	0	1
OKALOOSA	2	10	3	0	2	0	0	16
PALM BEACH	0	0	0	0	1	0	0	1
SANTA ROSA	6	7	13	0	3	2	0	29
WALTON	2	2	0	0	1	1	0	7
WASHINGTON	0	2	0	0	0	0	0	2
** Subtotal **	28	42	20	0	15	7	0	112

Note: The information in this exhibit is based exclusively on the data provided by the nine OOC members participating in the study.

EXHIBIT 2-20 (Cont.)

ESTIMATED PRODUCER EMPLOYMENT BY COUNTY/PARISH AND STAFF CLASSIFICATION
(PERSON-YEARS OF EMPLOYMENT)

COUNTY/PARISH OF RESIDENCE	UNSKILLED LABOR	SKILLED LABOR	SUPER-VISORY	CLERKS/ SECRE-TARIES	SKILLED TECH-NICAL	PROF./ MGR.	UNDETER-MINED	TOTAL
** STATE: **GEORGIA**								
BULLOCH	0	0	0	0	0	2	0	2
CHATHAM	1	0	0	0	0	0	0	1
COBB	0	2	1	0	0	0	0	3
EFFINGHAM	5	0	0	0	0	0	0	5
EMANUEL	0	3	0	0	0	0	0	3
GLYNN	0	4	0	0	0	0	0	4
GREENE	0	0	2	0	0	0	0	2
JEFFERSON	0	2	0	0	0	0	0	2
COLUMBUS	2	0	0	0	0	0	0	2
SCREVEN	0	1	0	0	0	0	0	1
** Subtotal **	8	12	3	0	0	2	0	25
** STATE: **INDIANA**								
** Subtotal **	0	0	0	0	2	0	0	2
** STATE: **LOUISIANA**								
ACADIA	14	51	37	4	37	18	0	161
ALLEN	5	9	7	0	3	3	0	28
ASCENSION	12	25	13	4	10	5	0	69
ASSUMPTION	23	31	17	6	27	10	0	113
AVOYELLES	17	41	9	0	11	0	0	78
BEAUREGARD	5	8	20	0	2	4	0	39
BIENVILLE	1	3	4	0	7	0	0	14
BOSSIER	2	10	2	0	2	0	0	16
CADDO	11	19	8	0	9	6	0	53
CALCASIEU	61	148	77	14	65	75	0	439
CALDWELL	0	5	2	0	4	0	0	12
CAMERON	74	101	41	2	9	5	0	232
CATAHOULA	9	18	5	0	0	2	0	35
CLAIBORNE	1	4	1	0	3	4	0	13
CONCORDIA	15	44	6	0	3	5	0	73
DE SOTO	2	2	4	0	0	0	0	7
EAST BATON ROUGE	49	65	44	0	60	25	0	243
EAST FELICIANA	0	2	1	0	0	0	0	4
EVANGELINE	13	73	25	1	14	2	0	129
FRANKLIN	1	14	12	0	2	0	0	29
GRANT	0	14	13	0	0	0	0	27
IBERIA	87	200	188	7	63	74	0	619
IBERVILLE	4	17	14	0	4	4	0	42
JACKSON	2	4	5	0	0	0	0	11
JEFFERSON	113	195	184	417	1.126	1.630	0	3.665
JEFFERSON DAVIS	24	62	36	0	19	5	0	145

Note: Data includes economic activity associated with both the Federal OCS and State Waters. Unscaled data from OOC study participants is presented on the reverse side of this page.

EXHIBIT 2-20 **UNSCALED**

DATA FOR PRODUCER EMPLOYMENT BY COUNTY/PARISH AND POSITION-TYPE
(PERSON-YEARS OF EMPLOYMENT)

COUNTY/PARISH OF RESIDENCE	UNSKILLED LABOR	SKILLED LABOR	SUPER-VISORY	CLERKS/ SECRE-TARIES	SKILLED TECH-NICAL	PROF./ MGR.	UNDETER-MINED	TOTAL
** STATE: GEORGIA								
BULLOCH	0	0	0	0	0	1	0	1
COBB	0	1	1	0	0	0	0	2
EFFINGHAM	1	0	0	0	0	0	0	1
EMANUEL	0	1	0	0	0	0	0	1
GLYNN	0	1	0	0	0	0	0	1
GREENE	0	0	1	0	0	0	0	1
JEFFERSON	0	1	0	0	0	0	0	1
COLUMBUS	1	0	0	0	0	0	0	1
SCREVEN	0	1	0	0	0	0	0	1
** Subtotal **	2	5	2	0	0	1	0	10
** STATE: INDIANA								
** Subtotal **	0	0	0	0	1	0	0	1
** STATE: LOUISIANA								
ACADIA	7	25	15	2	17	10	0	76
ALLEN	2	5	2	0	1	2	0	13
ASCENSION	6	13	6	2	5	3	0	35
ASSUMPTION	12	17	8	3	13	5	0	57
AVOYELLES	7	19	6	0	5	0	0	37
BEAUREGARD	2	4	8	0	1	2	0	17
BIENVILLE	0	1	2	0	2	0	0	6
BOSSIER	1	4	1	0	1	0	0	7
CADDO	6	10	4	0	4	3	0	27
CALCASIEU	26	71	33	7	30	37	0	204
CALDWELL	0	4	2	0	1	0	0	7
CAMERON	32	46	18	1	4	3	0	104
CATAHOULA	4	6	2	0	0	1	0	13
CLAIBORNE	1	2	0	0	2	2	0	8
CONCORDIA	4	22	3	0	2	2	0	33
DE SOTO	1	1	2	0	0	0	0	4
EAST BATON ROUGE	23	37	19	0	27	13	0	118
EAST FELICIANA	0	1	1	0	0	0	0	2
EVANGELINE	6	38	11	1	8	1	0	66
FRANKLIN	1	8	4	0	1	0	0	14
GRANT	0	7	6	0	0	0	0	13
IBERIA	42	95	78	3	29	36	0	284
IBERVILLE	3	8	6	0	2	2	0	21
JACKSON	1	3	2	0	0	0	0	6
JEFFERSON	63	115	94	209	561	821	0	1,862
JEFFERSON DAVIS	11	28	16	0	8	3	0	66

Note: The information in this exhibit is based exclusively on the data provided by the nine OOC members participating in the study.

EXHIBIT 2-20 (Cont.)

ESTIMATED PRODUCER EMPLOYMENT BY COUNTY/PARISH AND STAFF CLASSIFICATION
(PERSON-YEARS OF EMPLOYMENT)

COUNTY/PARISH OF RESIDENCE	UNSKILLED LABOR	SKILLED LABOR	SUPER-VISORY	CLERKS/ SECRE-TARIES	SKILLED TECH-NICAL	PROF./ MGR.	UNDETER-MINED	TOTAL
LOUISIANA (CONT.)								
LAFAYETTE	83	148	211	114	337	630	0	1,524
LAFOURCHE	179	334	176	13	121	152	0	974
LA SALLE	4	10	6	0	0	2	0	23
LINCOLN	2	12	5	0	4	2	0	25
LIVINGSTON	23	39	43	30	35	214	0	384
MADISON	2	0	0	0	0	0	0	2
MOREHOUSE	4	5	0	0	2	1	0	12
NATCHITOCHES	14	25	19	0	8	0	0	65
ORLEANS	114	168	168	732	1,084	2,236	22	4,524
OUACHITA	13	17	8	0	8	4	0	50
PLAQUEMINES	107	257	72	12	97	32	0	577
POINTE COUPEE	1	1	5	0	4	2	0	13
RAPIDES	13	78	14	0	28	10	0	142
RED RIVER	0	6	2	0	3	0	0	11
RICHLAND	1	12	2	0	1	0	0	17
SABINE	2	28	14	0	8	3	0	55
ST BERNARD	12	15	14	72	87	43	0	243
ST CHARLES	22	13	18	67	124	225	0	468
ST HELENA	1	3	6	2	1	5	0	18
ST JAMES	3	8	2	2	1	0	0	15
ST JOHN THE BAPTIST	2	5	3	20	50	32	0	112
ST LANDRY	16	80	34	2	18	25	0	174
ST MARTIN	41	55	29	6	16	25	0	172
ST MARY	163	148	95	52	178	240	2	879
ST TAMMANY	45	117	86	48	288	905	0	1,489
TANGIPAHOA	39	54	38	4	38	41	0	213
TENSAS	4	12	7	0	2	2	0	27
TERREBONNE	99	140	80	7	65	50	0	440
UNION	6	10	9	0	3	0	0	27
VERMILION	78	175	96	14	74	59	0	496
VERNON	4	20	9	0	6	2	0	42
WASHINGTON	32	25	27	0	15	17	0	115
WEBSTER	5	5	3	0	6	0	0	19
WEST BATON ROUGE	7	0	0	0	0	2	0	9
WEST CARROLL	1	3	2	0	0	0	0	6
WEST FELICIANA	0	0	2	0	0	0	0	2
WINN	0	8	11	0	2	0	0	21
** Subtotal **	1,687	3,201	2,087	1,651	4,193	6,836	25	19,680
** STATE: **MASSACHUSETTS**								
** Subtotal **	2	0	0	0	0	0	0	2

Note: Data includes economic activity associated with both the Federal OCS and State Waters. Unscaled data from OOC study participants is presented on the reverse side of this page.

EXHIBIT 2-20 **UNSCALED**

DATA FOR PRODUCER EMPLOYMENT BY COUNTY/PARISH AND POSITION-TYPE
(PERSON-YEARS OF EMPLOYMENT)

COUNTY/PARISH OF RESIDENCE	UNSKILLED LABOR	SKILLED LABOR	SUPER-VISORY	CLERKS/ SECRE-TARIES	SKILLED TECH-NICAL	PROF./ MGR.	UNDETER-MINED	TOTAL
** STATE: LOUISIANA								
LAFAYETTE	34	69	91	57	168	314	0	733
LAFOURCHE	96	205	97	6	65	80	0	548
LA SALLE	2	4	3	0	0	1	0	10
LINCOLN	1	6	2	0	1	1	0	12
LIVINGSTON	11	19	19	15	17	106	0	186
MADISON	1	0	0	0	0	0	0	1
MOREHOUSE	2	3	0	0	1	1	0	7
NATCHITOCHES	5	8	6	0	4	0	0	23
ORLEANS	60	97	88	366	542	1,125	11	2,290
OUACHITA	5	7	4	0	4	2	0	21
PLAQUEMINES	56	159	36	6	52	17	0	326
POINTE COUPEE	1	1	2	0	2	1	0	7
RAPIDES	7	38	6	0	14	5	0	71
RED RIVER	0	4	1	0	1	0	0	6
RICHLAND	1	8	1	0	1	0	0	11
SABINE	1	14	7	0	4	2	0	28
ST BERNARD	6	9	5	36	44	22	0	121
ST CHARLES	14	6	8	34	62	114	0	236
ST HELENA	1	1	3	1	1	2	0	10
ST JAMES	2	4	1	1	1	0	0	9
ST JOHN THE BAPTIST	1	2	2	10	24	16	0	55
ST LANDRY	8	38	15	1	9	11	0	81
ST MARTIN	19	27	13	3	8	11	0	82
ST MARY	72	73	47	25	87	119	1	425
ST TAMMANY	21	63	45	24	139	454	0	746
TANGIPAHOA	19	26	25	2	20	21	0	114
TENSAS	2	5	3	0	1	1	0	12
TERREBONNE	45	67	39	3	32	24	0	210
UNION	2	6	5	0	1	0	0	14
VERMILION	42	87	41	6	36	27	0	239
VERNON	2	10	5	0	3	1	0	21
WASHINGTON	20	16	14	0	8	9	0	67
WEBSTER	3	3	1	0	3	0	0	9
WEST BATON ROUGE	2	0	0	0	0	1	0	3
WEST CARROLL	1	2	1	0	0	0	0	4
WEST FELICIANA	0	0	1	0	0	0	0	1
WINN	0	4	2	0	1	0	0	7
** Subtotal **	826	1,683	991	823	2,078	3,432	12	9,847
** STATE: MASSACHUSETTS								
** Subtotal **	1	0	0	0	0	0	0	1

Note: The information in this exhibit is based exclusively on the data provided by the nine OOC members participating in the study.

EXHIBIT 2-20 (Cont.)

ESTIMATED PRODUCER EMPLOYMENT BY COUNTY/PARISH AND STAFF CLASSIFICATION
(PERSON-YEARS OF EMPLOYMENT)

COUNTY/PARISH OF RESIDENCE	UNSKILLED LABOR	SKILLED LABOR	SUPER-VISORY	CLERKS/ SECRE-TARIES	SKILLED TECH-NICAL	PROF./ MGR.	UNDETER-MINED	TOTAL
** STATE: MARYLAND								
** Subtotal **	0	0	0	0	0	2	0	2
** STATE: MAINE								
** Subtotal **	0	2	0	0	0	2	0	4
** STATE: MICHIGAN								
** Subtotal **	2	0	0	0	0	0	0	2
** STATE: MISSIOURI								
** Subtotal **	2	2	0	0	0	0	0	4
** STATE: MISSISSIPPI								
ADAMS	10	10	2	0	10	0	0	33
AMITE	12	17	2	0	5	0	0	35
ATTALA	0	1	0	0	0	0	0	1
CARROLL	0	5	0	0	0	0	0	5
CLAIBORNE	3	0	0	0	0	0	0	3
CLARKE	22	74	11	0	24	2	0	133
COPIAH	4	12	0	0	3	0	0	18
COVINGTON	2	10	8	0	2	0	0	21
FORREST	29	46	26	0	26	9	0	135
FRANKLIN	12	29	4	0	2	0	0	47
GEORGE	13	4	0	0	3	0	0	20
GREENE	10	5	0	0	1	0	0	17
HANCOCK	16	24	3	2	20	21	0	87
HARRISON	28	38	15	0	27	21	0	129
HINDS	10	11	4	0	10	6	0	41
HOLMES	0	0	1	0	1	0	0	3
JACKSON	8	12	12	0	8	5	0	44
JASPER	12	12	2	0	2	0	0	28
JEFFERSON	1	2	1	0	5	0	0	9
JEFFERSON DAVIS	5	6	6	0	6	4	0	28
JONES	20	29	19	0	4	6	0	78
LAMAR	14	18	8	0	14	2	0	57
LAUDERDALE	16	32	3	0	6	2	0	58
LAWRENCE	19	16	8	0	3	6	0	51
LEAKE	0	6	0	0	1	0	0	7
LINCOLN	30	78	23	0	16	8	0	155
LOWNDES	0	2	0	0	1	0	0	3
MADISON	2	4	0	0	2	0	0	9

Note: Data includes economic activity associated with both the Federal OCS and State Waters. Unscaled data from OOC study participants is presented on the reverse side of this page.

EXHIBIT 2-20 UNSCALED

DATA FOR PRODUCER EMPLOYMENT BY COUNTY/PARISH AND POSITION-TYPE
(PERSON-YEARS OF EMPLOYMENT)

COUNTY/PARISH OF RESIDENCE	UNSKILLED LABOR	SKILLED LABOR	SUPER-VISORY	CLERKS/ SECRE-TARIES	SKILLED TECH-NICAL	PROF./ MGR.	UNDETER-MINED	TOTAL
** STATE: MARYLAND								
** Subtotal **	0	0	0	0	0	1	0	1
** STATE: MAINE								
** Subtotal **	0	1	0	0	0	1	0	2
** STATE: MICHIGAN								
** Subtotal **	1	0	0	0	0	0	0	1
** STATE: MISSIOURI								
** Subtotal **	1	2	0	0	0	0	0	3
** STATE: MISSISSIPPI								
ADAMS	5	6	2	0	4	0	0	17
AMITE	4	9	1	0	2	0	0	16
ATTALA	0	1	0	0	0	0	0	1
CARROLL	0	2	0	0	0	0	0	2
CLAIBORNE	1	0	0	0	0	0	0	1
CLARKE	10	20	5	0	8	1	0	43
COPIAH	2	7	0	0	1	0	0	10
COVINGTON	1	5	6	0	1	0	0	13
FORREST	12	28	15	0	12	5	0	72
FRANKLIN	7	15	1	0	1	0	0	25
GEORGE	4	2	0	0	2	0	0	8
GREENE	4	4	0	0	1	0	0	8
HANCOCK	10	14	3	1	10	10	0	49
HARRISON	15	22	9	0	12	11	0	68
HINDS	4	7	4	0	5	3	0	23
HOLMES	0	0	1	0	1	0	0	2
JACKSON	4	8	5	0	4	3	0	25
JASPER	4	5	1	0	1	0	0	11
JEFFERSON	1	1	1	0	1	0	0	4
JEFFERSON DAVIS	3	3	3	0	3	2	0	14
JONES	10	14	9	0	3	3	0	39
LAMAR	7	12	5	0	6	1	0	31
LAUDERDALE	6	12	2	0	3	1	0	24
LAWRENCE	6	6	3	0	2	3	0	20
LEAKE	0	4	0	0	1	0	0	5
LINCOLN	17	44	12	0	9	4	0	87
LOWNDES	0	1	0	0	1	0	0	2
MADISON	1	2	0	0	2	0	0	5

Note: The information in this exhibit is based exclusively on the data provided by the nine OOC members participating in the study.

EXHIBIT 2-20 (Cont.)

ESTIMATED PRODUCER EMPLOYMENT BY COUNTY/PARISH AND STAFF CLASSIFICATION
(PERSON-YEARS OF EMPLOYMENT)

COUNTY/PARISH OF RESIDENCE	UNSKILLED LABOR	SKILLED LABOR	SUPER-VISORY	CLERKS/ SECRE-TARIES	SKILLED TECH-NICAL	PROF./ MGR.	UNDETER-MINED	TOTAL
MISSISSIPPI (CONT.)								
MARION	32	41	49	0	8	30	0	160
MONROE	2	0	0	0	1	0	0	3
NESHOBA	0	1	0	0	0	1	0	3
NEWTON	2	1	0	0	0	1	0	4
OKTIBBEHA	0	0	0	0	2	0	0	2
PEARL RIVER	24	57	21	6	47	55	0	209
PERRY	0	4	1	0	3	0	0	8
PIKE	16	40	10	0	8	5	0	78
RANKIN	10	15	8	0	2	0	0	35
SCOTT	6	16	0	0	0	0	0	22
SIMPSON	7	7	7	0	0	0	0	21
SMITH	4	19	3	0	0	0	0	27
STONE	5	0	0	0	0	4	0	9
SUNFLOWER	0	1	0	0	0	0	0	1
TIPPAH	0	1	0	0	0	0	0	1
WALTHALL	2	15	16	0	4	2	0	39
WARREN	0	1	0	0	0	0	0	1
WAYNE	20	13	8	0	1	7	0	49
WEBSTER	0	1	0	0	0	0	0	1
WILKINSON	9	9	0	0	0	0	0	18
WINSTON	1	0	0	0	2	2	0	6
YAZOO	0	0	4	0	0	0	0	4
** Subtotal **	440	744	287	8	283	198	0	1,960
** STATE: **NORTH CAROLINA**								
** Subtotal **	0	0	0	0	1	1	0	2
** STATE: **NEW JERSEY**								
** Subtotal **	0	0	0	0	0	4	0	4
** STATE: **NEW MEXICO**								
** Subtotal **	2	0	0	0	0	0	0	2
** STATE: **NEW YORK**								
** Subtotal **	0	0	0	0	2	0	0	2
** STATE: **OHIO**								
** Subtotal **	0	0	0	0	2	4	0	6

Note: Data includes economic activity associated with both the Federal OCS and State Waters. Unscaled data from OOC study participants is presented on the reverse side of this page.

EXHIBIT 2-20 UNSCALED

DATA FOR PRODUCER EMPLOYMENT BY COUNTY/PARISH AND POSITION-TYPE
(PERSON-YEARS OF EMPLOYMENT)

COUNTY/PARISH OF RESIDENCE	UNSKILLED LABOR	SKILLED LABOR	SUPER-VISORY	CLERKS/ SECRE-TARIES	SKILLED TECH-NICAL	PROF./ MGR.	UNDETER-MINED	TOTAL
** STATE: MISSISSIPPI (CONT.)								
MARION	17	24	29	0	4	16	0	89
MONROE	1	0	0	0	1	0	0	2
NESHOBA	0	1	0	0	0	1	0	2
NEWTON	1	1	0	0	0	0	0	3
OKTIBBEHA	0	0	0	0	1	0	0	1
PEARL RIVER	13	30	15	3	25	27	0	114
PERRY	0	3	1	0	2	0	0	5
PIKE	9	22	6	0	5	3	0	46
RANKIN	4	6	5	0	1	0	0	16
SCOTT	1	3	0	0	0	0	0	4
SIMPSON	3	4	5	0	0	0	0	12
SMITH	2	5	2	0	0	0	0	9
STONE	2	0	0	0	0	2	0	4
SUNFLOWER	0	1	0	0	0	0	0	1
TIPPAH	0	1	0	0	0	0	0	1
WALTHALL	1	6	10	0	2	1	0	21
WARREN	0	1	0	0	0	0	0	1
WAYNE	9	4	6	0	1	1	0	20
WEBSTER	0	1	0	0	0	0	0	1
WILKINSON	6	5	0	0	0	0	0	11
WINSTON	1	0	0	0	1	1	0	3
YAZOO	0	0	2	0	0	0	0	2
** Subtotal **	211	372	169	4	138	99	0	993
** STATE: NORTH CAROLINA								
** Subtotal **	0	0	0	0	1	1	0	1
** STATE: NEW JERSEY								
** Subtotal **	0	0	0	0	0	2	0	2
** STATE: NEW MEXICO								
** Subtotal **	1	0	0	0	0	0	0	1
** STATE: NEW YORK								
** Subtotal **	0	0	0	0	1	0	0	1
** STATE: OHIO								
** Subtotal **	0	0	0	0	1	2	0	3

Note: The information in this exhibit is based exclusively on the data provided by the nine OOC members participating in the study.

EXHIBIT 2-20 (Cont.)

ESTIMATED PRODUCER EMPLOYMENT BY COUNTY/PARISH AND STAFF CALSSIFICATION
(PERSON-YEARS OF EMPLOYMENT)

COUNTY/PARISH OF RESIDENCE	UNSKILLED LABOR	SKILLED LABOR	SUPER-VISORY	CLERKS/ SECRE-TARIES	SKILLED TECH-NICAL	PROF./ MGR.	UNDETER-MINED	TOTAL
** STATE: **OKLAHOMA**								
CLEVELAND	0	0	0	0	0	3	0	3
KAY	0	0	0	0	0	2	0	2
LATIMER	2	0	0	0	0	0	0	2
MUSKOGEE	0	6	0	0	0	0	0	6
** Subtotal **	2	6	0	0	0	5	0	13
** STATE: **PENNSYLVANIA**								
** Subtotal **	0	0	0	0	2	2	0	4
** STATE: **RHODE ISLAND**								
** Subtotal **	2	0	0	0	0	0	0	2
** STATE: **TENNESSEE**								
DAVIDSON	0	0	0	0	0	2	0	2
HAMILTON	0	1	0	0	0	0	0	1
HARDIN	0	0	2	0	0	0	0	2
MCNAIRY	1	0	0	0	0	0	0	1
MARION	0	0	1	0	0	0	0	1
MONROE	0	0	1	0	0	0	0	1
SHELBY	0	2	2	0	0	1	0	5
SULLIVAN	2	0	0	0	0	0	0	2
SUMNER	0	0	0	0	1	0	0	1
WHITE	0	0	1	0	0	0	0	1
** Subtotal **	3	3	7	0	1	3	0	18
** STATE: **TEXAS**								
ANDERSON	0	3	5	0	0	0	0	8
ANGELINA	4	5	0	0	5	0	0	14
ATASCOSA	0	3	3	0	0	0	0	6
BASTROP	0	0	0	0	0	2	0	2
BEE	0	3	0	0	0	0	0	3
BELL	0	0	0	0	1	0	0	1
BEXAR	0	4	0	0	0	0	0	4
BRAZORIA	15	21	9	3	15	4	0	66
BROOKS	0	5	0	0	0	0	0	5
CALDWELL	0	6	0	0	0	0	0	6
CAMERON	0	4	0	0	0	0	0	4

Note: Data includes economic activity associated with both the Federal OCS and State Waters. Unscaled data from OOC study participants is presented on the reverse side of this page.

EXHIBIT 2-20 **UNSCALED**

DATA FOR PRODUCER EMPLOYMENT BY COUNTY/PARISH AND POSITION-TYPE
(PERSON-YEARS OF EMPLOYMENT)

COUNTY/PARISH OF RESIDENCE	UNSKILLED LABOR	SKILLED LABOR	SUPER-VISORY	CLERKS/ SECRE-TARIES	SKILLED TECH-NICAL	PROF./ MGR.	UNDETER-MINED	TOTAL
** STATE: OKLAHOMA								
CLEVELAND	0	0	0	0	0	1	0	1
KAY	0	0	0	0	0	1	0	1
LATIMER	1	0	0	0	0	0	0	1
MUSKOGEE	0	1	0	0	0	0	0	1
** Subtotal **	1	1	0	0	0	2	0	4
** STATE: PENNSYLVANIA								
** Subtotal **	0	0	0	0	1	1	0	2
** STATE: RHODE ISLAND								
** Subtotal **	1	0	0	0	0	0	0	1
** STATE: TENNESSEE								
DAVIDSON	0	0	0	0	0	1	0	1
HAMILTON	0	1	0	0	0	0	0	1
HARDIN	0	0	1	0	0	0	0	1
MCNAIRY	1	0	0	0	0	0	0	1
MARION	0	0	1	0	0	0	0	1
MONROE	0	0	1	0	0	0	0	1
SHELBY	0	1	2	0	0	1	0	4
SULLIVAN	1	0	0	0	0	0	0	1
SUMNER	0	0	0	0	1	0	0	1
WHITE	0	0	1	0	0	0	0	1
** Subtotal **	2	2	6	0	1	2	0	12
** STATE: TEXAS								
ANDERSON	0	1	2	0	0	0	0	3
ANGELINA	1	2	0	0	2	0	0	5
ATASCOSA	0	1	1	0	0	0	0	2
BASTROP	0	0	0	0	0	1	0	1
BEE	0	1	0	0	0	0	0	1
BELL	0	0	0	0	1	0	0	1
BEXAR	0	1	0	0	0	0	0	1
BRAZORIA	4	7	3	1	7	2	0	24
BROOKS	0	2	0	0	0	0	0	2
CALDWELL	0	2	0	0	0	0	0	2
CAMERON	0	1	0	0	0	0	0	1

Note: The information in this exhibit is based exclusively on the data provided by the nine OOC members participating in the study.

EXHIBIT 2-20 (Cont.)

ESTIMATED PRODUCER EMPLOYMENT BY COUNTY/PARISH AND STAFF CLASSIFICATION
(PERSON-YEARS OF EMPLOYMENT)

COUNTY/PARISH OF RESIDENCE	UNSKILLED LABOR	SKILLED LABOR	SUPER-VISORY	CLERKS/ SECRE-TARIES	SKILLED TECH-NICAL	PROF./ MGR.	UNDETER-MINED	TOTAL
TEXAS (CONT.)								
CASS	0	0	0	0	0	2	0	2
CHAMBERS	0	5	3	2	0	0	0	11
CHEROKEE	0	7	0	0	3	2	0	12
COLLIN	0	0	0	0	0	4	0	4
COLORADO	5	0	0	0	0	0	0	5
COMAL	0	3	0	0	0	0	0	3
DALLAS	5	1	0	0	2	2	0	10
DENTON	0	0	0	0	0	2	0	2
DUVAL	5	6	0	0	0	0	0	11
ECTOR	0	2	0	0	0	2	0	4
FAYETTE	0	0	1	0	0	0	0	1
FORT BEND	3	3	1	2	2	21	0	33
GALVESTON	3	6	15	4	16	5	0	49
GILLESPIE	0	0	0	0	0	2	0	2
GOLIAD	0	3	0	0	2	0	0	5
GREGG	2	12	3	0	6	0	0	22
GRIMES	0	4	0	0	2	2	0	8
HARDIN	2	7	4	0	0	2	0	15
HARRIS	27	39	15	49	87	219	0	435
HARRISON	0	2	3	0	0	0	0	5
HENDERSON	0	3	0	0	0	0	0	3
HOUSTON	1	1	0	0	0	0	0	3
JASPER	6	0	1	0	0	0	0	7
JEFFERSON	20	10	10	0	1	2	0	43
JIM WELLS	0	0	2	0	0	0	0	2
KARNES	0	25	0	0	0	0	0	25
KAUFMAN	0	0	0	0	4	0	0	4
LAVACA	0	6	0	0	0	0	0	6
LEE	0	0	2	0	0	0	0	2
LEON	0	0	0	0	0	1	0	1
LIBERTY	0	2	3	0	2	4	0	10
LIVE OAK	0	2	0	0	0	0	0	2
LUBBOCK	0	0	0	0	0	2	0	2
MCMULLEN	0	3	0	0	0	0	0	3
MADISON	0	0	0	0	0	1	0	1
MARION	9	7	13	10	55	179	0	272
MATAGORDA	0	3	5	0	0	2	0	10
MEDINA	0	3	2	0	0	0	0	5
MIDLAND	0	0	0	2	0	2	0	4
MONTGOMERY	3	5	3	0	6	16	0	33
NACOGDOCHES	0	2	0	0	5	0	0	8
NAVARRO	0	2	0	0	2	4	0	8

Note: Data includes economic activity associated with both the Federal OCS and State Waters. Unscaled data from OOC study participants is presented on the reverse side of this page.

EXHIBIT 2-20 (Cont.)

ESTIMATED PRODUCER EMPLOYMENT BY COUNTY/PARISH AND STAFF CLASSIFICATION
(PERSON-YEARS OF EMPLOYMENT)

COUNTY/PARISH OF RESIDENCE	UNSKILLED LABOR	SKILLED LABOR	SUPER-VISORY	CLERKS/ SECRE-TARIES	SKILLED TECH-NICAL	PROF./ MGR.	UNDETER-MINED	TOTAL
TEXAS (CONT.)								
NUECES	2	12	2	0	0	0	0	16
ORANGE	2	12	17	0	3	0	0	33
PALO PINTO	0	0	0	0	2	0	0	2
PANOLA	0	1	2	0	0	0	0	2
PARKER	0	0	0	0	2	0	0	2
POLK	6	0	0	0	2	6	0	14
RUSK	0	1	4	0	1	0	0	5
SABINE	0	6	0	0	0	0	0	7
SAN AUGUSTINE	0	3	0	0	0	0	0	3
SAN PATRICIO	5	0	0	0	0	0	0	5
SHELBY	2	11	4	0	0	0	0	17
SMITH	5	5	2	0	1	2	0	15
TARRANT	0	0	0	0	2	1	0	3
TRAVIS	5	0	2	0	3	3	0	13
TRINITY	0	2	0	0	1	0	0	4
TYLER	0	4	0	0	0	8	0	12
UPSHUR	0	0	0	0	1	0	0	1
VAN ZANDT	0	0	3	0	2	0	0	5
VICTORIA	4	11	0	0	4	0	0	19
WALKER	2	0	0	0	0	0	0	2
WALLER	0	0	0	0	0	0	0	1
WASHINGTON	0	0	0	0	2	0	0	2
WHARTON	0	0	1	0	0	0	0	1
WILLIAMSON	0	0	0	0	1	1	0	2
WILSON	0	4	0	0	0	0	0	4
WINKLER	0	0	1	0	0	0	0	1
WOOD	0	0	0	0	2	0	0	2
ZAPATA	3	2	0	0	0	0	0	5
** Subtotal **	147	303	140	73	246	504	0	1,413
** STATE: **WASHINGTON**								
** Subtotal **	0	2	0	0	0	0	0	2
** STATE: **WYOMING**								
** Subtotal **	0	0	0	0	0	2	0	2
*** Total ***	2,498	4,561	2,674	1,732	4,813	7,597	27	23,902

Note: Data includes economic activity associated with both the Federal OCS and State Waters. Unscaled data from OOC study participants is presented on the reverse side of this page.

EXHIBIT 2-20 **UNSCALED**

DATA FOR PRODUCER EMPLOYMENT BY COUNTY/PARISH AND POSITION-TYPE
(PERSON-YEARS OF EMPLOYMENT)

COUNTY/PARISH OF RESIDENCE	UNSKILLED LABOR	SKILLED LABOR	SUPER-VISORY	CLERKS/ SECRE-TARIES	SKILLED TECH-NICAL	PROF./ MGR.	UNDETER-MINED	TOTAL
** STATE: TEXAS								
NUECES	1	5	1	0	0	0	0	7
ORANGE	1	5	8	0	1	0	0	15
PALO PINTO	0	0	0	0	1	0	0	1
PANOLA	0	0	1	0	0	0	0	1
PARKER	0	0	0	0	1	0	0	1
POLK	3	0	0	0	1	3	0	7
RUSK	0	0	2	0	0	0	0	3
SABINE	0	3	0	0	0	0	0	3
SAN AUGUSTINE	0	2	0	0	0	0	0	2
SAN PATRICIO	2	0	0	0	0	0	0	2
SHELBY	1	4	2	0	0	0	0	7
SMITH	2	2	1	0	1	1	0	7
TARRANT	0	0	0	0	1	1	0	2
TRAVIS	2	0	1	0	2	1	0	6
TRINITY	0	1	0	0	1	0	0	2
TYLER	0	2	0	0	0	4	0	6
VAN ZANDT	0	0	1	0	1	0	0	2
VICTORIA	1	3	0	0	2	0	0	6
WALKER	1	0	0	0	0	0	0	1
WASHINGTON	0	0	0	0	1	0	0	1
WHARTON	0	0	1	0	0	0	0	1
WILLIAMSON	0	0	0	0	0	1	0	1
WILSON	0	1	0	0	0	0	0	1
WINKLER	0	0	1	0	0	0	0	1
WOOD	0	0	0	0	1	0	0	1
ZAPATA	1	1	0	0	0	0	0	2
** Subtotal **	56	116	68	36	121	253	0	650
** STATE: WASHINGTON								
** Subtotal **	0	1	0	0	0	0	0	1
** STATE: WYOMING								
** Subtotal **	0	0	0	0	0	1	0	1
** UNKNOWN	0	0	1	0	1	13	0	15
*** Total ***	1,212	2,356	1,313	863	2,389	3,827	14	11,974

Note: The information in this exhibit is based exclusively on the data provided by the nine OOC members participating in the study.

EXHIBIT 2-21

DISTRIBUTION OF ESTIMATED PRODUCER EMPLOYMENT BY COUNTY/PARISH OF RESIDENCE

COUNTY/PARISH OF RESIDENCE	ESTIMATED PRODUCER EMPLOYMENT	PERCENT OF ESTIMATED PRODUCER EMPLOYMENT
** STATE: ALABAMA		
AUTAUGA	2	00.0084
BALDWIN	79	00.3305
BARBOUR	3	00.0125
CALHOUN	2	00.0084
CHOCTAW	7	00.0292
CLARKE	2	00.0084
COFFEE	62	00.2590
CONECUH	3	00.0125
COVINGTON	59	00.2465
CRENSHAW	2	00.0084
CULLMAN	1	00.0042
DALE	6	00.0251
DALLAS	5	00.0209
ESCAMBIA	18	00.0753
GENEVA	4	00.0167
HOUSTON	6	00.0251
JEFFERSON	11	00.0460
LAUDERDALE	1	00.0042
LAWRENCE	1	00.0042
MADISON	2	00.0083
MARION	4	00.0167
MOBILE	150	00.6276
MONROE	5	00.0209
MONTGOMERY	1	00.0042
MORGAN	1	00.0042
PIKE	6	00.0251
RANDOLPH	7	00.0293
ST CLAIR	1	00.0042
SHELBY	1	00.0042
TUSCALOOSA	3	00.0125
WALKER	1	00.0042
WASHINGTON	15	00.0627
WILCOX	3	00.0125
** Subtotal**	475	01.9872
**State: ARIZONA		
Subtotal	5	00.0209

Note: Data includes economic activity associated with both the Federal OCS and State Waters.

EXHIBIT 2-21 (CONT.)

DISTRIBUTION OF ESTIMATED PRODUCER EMPLOYMENT BY COUNTY/PARISH OF RESIDENCE

COUNTY/PARISH OF RESIDENCE	ESTIMATED PRODUCER EMPLOYMENT	PERCENT OF ESTIMATED PRODUCER EMPLOYMENT
** STATE: ARKANSAS		
ASHLEY	1	00.0041
BOONE	2	00.0000
COLUMBIA	1	00.0041
CRAWFORD	6	00.0247
FULTON	2	00.0082
HEMPSTEAD	3	00.0123
IZARD	3	00.0123
JACKSON	2	00.0082
JEFFERSON	2	00.0082
JOHNSON	1	00.0041
OUACHITA	8	00.0329
POPE	3	00.0123
PULASKI	3	00.0123
SEVIER	1	00.0041
STONE	6	00.0247
UNION	5	00.0205
VAN BUREN	2	00.0082
WHITE	4	00.0164
** Subtotal **	54	00.2219
** STATE: CALIFORNIA		
** Subtotal **	8	00.0329
** STATE: CONNECTICUT		
** Subtotal **	3	00.0123
** STATE: FLORIDA		
BAY	6	00.0247
CALHOUN	1	00.0041
CITRUS	1	00.0041
ESCAMBIA	82	00.3370
GULF	3	00.0123
JACKSON	4	00.0164
LAKE	1	00.0041
OKALOOSA	32	00.1338
PALM BEACH	3	00.0125
SANTA ROSA	51	00.2133
WALTON	12	00.0501
WASHINGTON	8	00.0334
** Subtotal **	205	00.8576

Note: Data includes economic activity associated with both the Federal OCS and State Waters.

EXHIBIT 2-21 (CONT.)

DISTRIBUTION OF ESTIMATED PRODUCER EMPLOYMENT BY COUNTY/PARISH OF RESIDENCE

COUNTY/PARISH OF RESIDENCE	ESTIMATED PRODUCER EMPLOYMENT	PERCENT OF ESTIMATED PRODUCER EMPLOYMENT
**State: GEORGIA		
BULLOCH	2	00.0082
CHATHAM	1	00.0041
COBB	3	00.0125
EFFINGHAM	5	00.0209
EMANUEL	3	00.0125
GLYNN	4	00.0164
GREENE	2	00.0082
JEFFERSON	2	00.0082
COLUMBUS	2	00.0082
SCREVEN	1	00.0041
** Subtotal **	25	00.1045
** STATE: INDIANA		
** Subtotal **	2	00.0082
** STATE: LOUISIANA		
ACADIA	161	00.6616
ALLEN	28	00.1171
ASCENSION	69	00.2886
ASSUMPTION	113	00.4727
AVOYELLES	78	00.3263
BEAUREGARD	39	00.1631
BIENVILLE	14	00.0580
BOSSIER	16	00.0669
CADDO	53	00.2217
CALCASIEU	439	01.8366
CALDWELL	12	00.0580
CAMERON	232	00.9706
CATAHOULA	35	00.1464
CLAIBORNE	13	00.0543
CONCORDIA	73	00.3054
DE SOTO	7	00.0292
EAST BATON ROUGE	243	01.0166
EAST FELICIANA	4	00.0164
EVANGELINE	129	00.5397
FRANKLIN	29	00.1213
GRANT	27	00.1129
IBERIA	619	02.5897
IBERVILLE	42	00.1757
JACKSON	11	00.0460
JEFFERSON	3,665	015.333
JEFFERSON DAVIS	145	00.6060

Note: Data includes economic activity associated with both the Federal OCS and State Waters.

EXHIBIT 2-21 (CONT.)

DISTRIBUTION OF ESTIMATED PRODUCER EMPLOYMENT BY COUNTY/PARISH OF RESIDENCE

COUNTY/PARISH OF RESIDENCE	ESTIMATED PRODUCER EMPLOYMENT	PERCENT OF ESTIMATED PRODUCER EMPLOYMENT
LOUISIANA (CONT.)		
LAFAYETTE	1,524	06.3760
LAFOURCHE	974	04.0749
LA SALLE	23	00.0962
LINCOLN	25	00.1045
LIVINGSTON	384	01.6065
MADISON	2	00.0084
MOREHOUSE	12	00.0502
NATCHITOCHES	65	00.2719
ORLEANS	4,524	18.9272
OUACHITA	50	00.2091
PLAQUEMINES	577	02.4140
POINTE COUPEE	13	00.0543
RAPIDES	142	00.5940
RED RIVER	11	00.0460
RICHLAND	17	00.0711
SABINE	55	00.2301
ST BERNARD	243	1.0167
ST CHARLES	468	1.9580
ST HELENA	18	0.0753
ST JAMES	15	0.0628
ST JOHN THE BAPTIST	112	0.4686
ST LANDRY	174	.7280
ST MARTIN	172	3.6775
ST MARY	879	6.2296
ST TAMMANY	1,489	0.8911
TANGIPAHOA	213	00.1129
TENSAS	27	00.1129
TERREBONNE	440	1.3409
UNION	27	.1129
VERMILION	496	2.0751
VERNON	42	.1757
WASHINGTON	115	.4811
WEBSTER	19	0.0795
WEST BATON ROUGE	9	.0377
WEST CARROLL	6	.0251
WEST FELICIANA	2	0.0001
WINN	21	0.0042
** Subtotal **	2	00.0084

** STATE: MASSACHUSETTS
** Subtotal **

Note: Data includes economic activity associated with both the Federal OCS and State Waters. Unscaled data from OOC study participants is presented on the reverse side of this page.

EXHIBIT 2-21 (CONT.)

DISTRIBUTION OF ESTIMATED PRODUCER EMPLOYMENT BY
COUNTY/PARISH OF RESIDENCE

COUNTY/PARISH OF RESIDENCE	ESTIMATED PRODUCER EMPLOYMENT	PERCENT OF ESTIMATED PRODUCER EMPLOYMENT
** STATE: MARYLAND	2	00.0084
** Subtotal **		
** STATE: MAINE	4	00.0167
** Subtotal **		
** STATE: MICHIGAN	2	00.0084
** Subtotal **		
** STATE: MISSOURI	4	00.0167
** STATE: MISSISSIPPI		
ADAMS	2	00.0084
AMITE	4	00.0167
ATTALA	2	00.0084
CARROLL	33	00.1381
CLAIBORNE	35	00.1464
CLARKE	1	00.0041
COPIAH	3	00.0126
COVINGTON	133	00.5564
FORREST	18	00.0753
FRANKLIN	21	00.0879
GEORGE	135	00.5648
GREENE	47	00.1966
HANCOCK	20	00.0837
HARRISON	17	00.0711
HINDS	87	00.3639
HOLMES	129	00.5397
JACKSON	41	00.1715
JASPER	3	00.0125
JEFFERSON	44	00.1840
JEFFERSON DAVIS	28	00.1171
JONES	9	00.0376
LAMAR	28	00.1171
LAUDERDALE	78	00.3263
LAWRENCE	57	00.2384
LEAKE	58	00.2426
LINCOLN	51	00.2133
LOWNDES	7	00.0292
MADISON	155	00.6485
MARION	3	00.0125
MONROE	9	00.0376
NESHOBA	3	00.0125

Note: Data includes economic activity associated with both the Federal OCS and State Waters. Unscaled data from OOC study participants is presented on the reverse side of this page.

EXHIBIT 2-21 (CONT.)

DISTRIBUTION OF ESTIMATED PRODUCER EMPLOYMENT BY COUNTY/PARISH OF RESIDENCE

COUNTY/PARISH OF RESIDENCE	ESTIMATED PRODUCER EMPLOYMENT	PERCENT OF ESTIMATED PRODUCER EMPLOYMENT
MISSISSIPPI (CONT.)		
NEWTON	4	00.0167
OKTIBBEHA	2	00.0084
PEARL RIVER	209	00.8744
PERRY	160	00.6694
PIKE	3	00.0126
RANKIN	3	00.0126
SCOTT	4	00.0167
SIMPSON	209	00.8744
SMITH	8	00.0037
STONE	78	00.0035
SUNFLOWER	35	00.1464
TIPPAH	22	00.0084
WALTHALL	21	00.0042
WARREN	27	00.0293
WAYNE	9	00.0001
WEBSTER	1	00.0000
WILKINSON	1	00.0042
WINSTON	39	00.0377
YAZOO	1	00.0042
** Subtotal **		
** STATE: MISSOURI		
** Subtotal **	2	00.0084
** STATE: NORTH CAROLINA		
** Subtotal **	4	00.0167
** STATE: NEW JERSEY		
** Subtotal **	2	00.0084
** STATE: NEW MEXICO		
* Subtotal **	2	00.0084
** STATE: NEW YORK		
* Subtotal **	6	00.0251
** STATE: OHIO		
* Subtotal **		

Note: Data includes economic activity associated with both the Federal OCS and State Waters. Unscaled data from OOC study participants is presented on the reverse side of this page.

EXHIBIT 2-21 (CONT.)

DISTRIBUTION OF ESTIMATED PRODUCER EMPLOYMENT BY COUNTY/PARISH OF RESIDENCE

COUNTY/PARISH OF RESIDENCE	ESTIMATED PRODUCER EMPLOYMENT	PERCENT OF ESTIMATED PRODUCER EMPLOYMENT
** STATE: OKLAHOMA		
CLEVELAND	3	00.0125
KAY	2	00.0084
LATIMER	2	00.0084
MUSKOGEE	6	00.0251
** Subtotal **	13	00.0544
** STATE: PENNSYLVANIA		
** Subtotal **	4	00.0167
** STATE: RHODE ISLAND		
** Subtotal **	2	00.0084
** STATE: TENNESSEE		
DAVIDSON	2	00.0084
HAMILTON	1	00.0042
HARDIN	2	00.0084
MCNAIRY	1	00.0041
MARION	1	00.0041
MONROE	1	00.0041
SHELBY	5	00.0209
SULLIVAN	2	00.0084
SUMNER	1	00.0041
WHITE	1	00.0041
** Subtotal **	18	00.0753
** STATE: TEXAS		
ANDERSON	8	00.0335
ANGELINA	14	00.0586
ATASCOSA	6	00.0251
BASTROP	2	00.0084
BEE	3	00.0125
BELL	1	00.0041
BEXAR	4	00.0167
BRAZORIA	66	00.2761
BROOKS	5	00.0209
CALDWELL	6	00.0251
CAMERON	4	00.0167

Note: Data includes economic activity associated with both the Federal OCS and State Waters. Unscaled data from OOC study participants is presented on the reverse side of this page.

EXHIBIT 2-21 (CONT.)

DISTRIBUTION OF ESTIMATED PRODUCER EMPLOYMENT BY COUNTY/PARISH OF RESIDENCE

COUNTY/PARISH OF RESIDENCE	ESTIMATED PRODUCER EMPLOYMENT	PERCENT OF ESTIMATED PRODUCER EMPLOYMENT
TEXAS (CONT.)		
CASS	2	00.0084
CHAMBERS	11	00.0460
CHEROKEE	12	00.0502
COLLIN	4	00.0167
COLORADO	5	00.0209
COMAL	3	00.0125
DALLAS	10	00.0418
DENTON	2	00.0084
DUVAL	11	00.0460
ECTOR	4	00.0167
FAYETTE	1	00.0041
FORT BEND	33	00.1381
GALVESTON	49	00.2050
GILLESPIE	2	00.0084
GOLIAD	5	00.0209
GREGG	22	00.0920
GRIMES	8	00.0335
HARDIN	15	00.0628
HARRIS	435	01.8199
HARRISON	5	00.0209
HENDERSON	3	00.0126
HOUSTON	3	00.0126
JASPER	7	00.0293
JEFFERSON	43	00.0126
JIM WELLS	2	00.0084
KARNES	25	00.0209
KAUFMAN	4	00.0167
LAVACA	6	00.0251
LEE	2	00.0084
LEON	1	00.0042
LIBERTY	10	00.0418
LIVE OAK	2	00.0084
LUBBOCK	2	00.0084
MCMULLEN	3	00.0126
MADISON	1	00.0042
MARION	272	00.1380
MATAGORDA	10	00.0418
MEDINA	5	00.0209
MIDLAND	4	00.0001
MONTGOMERY	33	00.1381
NACOGDOCHES	8	00.0335
NAVARRO	8	00.0335

Note: Data includes economic activity associated with both the Federal OCS and State Waters.

EXHIBIT 2-21 (CONT.)

DISTRIBUTION OF ESTIMATED PRODUCER EMPLOYMENT BY COUNTY/PARISH OF RESIDENCE

COUNTY/PARISH OF RESIDENCE	ESTIMATED PRODUCER EMPLOYMENT	PERCENT OF ESTIMATED PRODUCER EMPLOYMENT
TEXAS (CONT)		
NUECES	16	00.0669
ORANGE	33	00.1380
PALO PINTO	2	00.0084
PANOLA	2	00.0084
PARKER	2	00.0084
POLK	14	00.0586
RUSK	5	00.0209
SABINE	7	00.0292
SAN AUGUSTINE	3	00.0125
SAN PATRICIO	5	00.0209
SHELBY	17	00.0711
SMITH	15	00.0627
TARRANT	3	00.0125
TRAVIS	13	00.0543
TRINITY	4	00.0167
TYLER	12	00.0502
UPSHUR	1	00.0041
VAN ZANDT	5	00.0209
VICTORIA	19	00.0794
WALKER	2	00.0084
WALLER	1	00.0041
WASHINGTON	2	00.0084
WHARTON	1	00.0041
WILLIAMSON	2	00.0084
WILSON	4	00.0167
WINKLER	1	00.0041
WOOD	2	00.0084
ZAPATA	5	00.0209
** Subtotal **	1,413	05.9116
**** STATE: WASHINGTON**		
* Subtotal **	2	00.0084
**** STATE: WYOMING**		
** Subtotal **	2	00.0084
*** Total ***	23,902	

Note: Data includes economic activity associated with both the Federal OCS and State Waters.

EXHIBIT 2-22

PRODUCER PAYROLL BY COUNTY/PARISH OF RESIDENCE
AND STAFF CALSSIFICATION
(DOLLARS)

COUNTY/PARISH OF RESIDENCE	UNSKILLED LABOR	SKILLED LABOR	SUPER-VISORY	CLERKS/ SECRE-TARIES	SKILLED TECH-NICAL	PROF./ MGR.	UNDETER-MINED	TOTAL PAYROLL
** STATE: ALABAMA								
AUTAUGA	182	65,032	387	0	0	0	0	65,601
BALDWIN	636,317	869,360	955,711	0	36,062	182,496	0	2,679,946
BARBOUR	14,036	0	41,854	0	50,374	0	0	106,263
CALHOUN	64,416	0	0	0	0	0	0	64,416
CHOCTAW	126,428	91,083	10,266	0	2,517	2,669	0	232,963
CLARKE	0	0	0	0	63,022	0	0	63,022
COFFEE	550,209	763,689	346,654	0	181,593	0	60,799	1,902,945
CONECUH	14,366	54,324	9,518	0	0	0	0	78,208
COVINGTON	379,782	909,469	249,814	0	276,946	0	0	1,816,012
CRENSHAW	29,943	30,156	3,537	0	2,056	0	0	65,692
CULLMAN	0	35,578	0	0	0	0	0	35,578
DALE	78,256	42,019	47,550	0	0	0	5,794	173,619
DALLAS	29,685	76,280	63,048	0	0	0	0	169,013
ESCAMBIA	38,746	173,523	417,937	0	144	335	0	630,684
GENEVA	805	116,656	0	0	0	0	0	117,461
HOUSTON	63,543	116,388	1,635	0	0	0	0	181,566
JEFFERSON	171,774	57,421	41,854	0	63,403	0	0	334,452
LAUDERDALE	0	30,215	209	0	380	0	0	30,804
LAWRENCE	0	0	34,254	0	0	0	0	34,254
MADISON	49,247	0	0	0	0	0	0	49,247
MARION	106,984	0	0	0	0	0	0	106,984
MOBILE	1,124,746	1,672,668	910,393	0	466,242	546,432	0	4,720,481
MONROE	86,587	1,194	0	0	88,525	0	0	176,306
MONTGOMERY	0	37,210	0	0	0	0	0	37,210
MORGAN	0	0	30,992	0	0	0	0	30,992
PIKE	0	76,658	0	0	99,167	0	0	175,825
RANDOLPH	0	0	234,022	0	0	0	0	234,022
ST CLAIR	38,297	0	0	0	0	0	0	38,297
SHELBY	0	36,561	0	0	0	0	0	36,561
TUSCALOOSA	0	0	96,637	0	0	0	0	96,637
WALKER	0	31,324	0	0	0	0	0	31,324
WASHINGTON	67,330	136,815	201,510	0	92,589	0	0	498,245
WILCOX	0		144,030	0	0	0	0	144,300
** Subtotal**	3,671,681	5,423,623	3,841,812	0	1,423,019	731,932	66,593	15,158,660

Note: Data includes economic activity associated with both the Federal OCS and State Waters. Unscaled data from OOC study participants is presented on the reverse side of this page.

EXHIBIT 2-22 UNSCALED

DATA FOR PRODUCER PAYROLL BY COUNTY/PARISH
OF RESIDENCE AND STAFF CLASSIFICATION
(DOLLARS)

COUNTY/PARISH OF RESIDENCE	UNSKILLED LABOR	SKILLED LABOR	SUPER-VISORY	CLERKS/ SECRE-TARIES	SKILLED TECH-NICAL	PROF./ MANAGE.	UNDETER-MINED	TOTAL
** STATE: ALABAMA								
AUTAUGA	166	29,893	204	0	0	0	0	30,263
BALDWIN	271,200	552,841	526,282	0	18,132	91,532	0	1,459,987
BARBOUR	7,314	0	34,000	0	29,700	0	0	71,014
CALHOUN	51,609	0	0	0	0	0	0	51,609
CHOCTAW	88,550	37,100	6,310	0	642	500	0	133,103
CLARKE	0	0	0	0	31,609	0	0	31,609
COFFEE	294,052	467,781	149,249	0	123,132	0	30,494	1,064,708
CONECUH	5,373	41,737	7,937	0	0	0	0	55,047
COVINGTON	219,812	657,396	139,255	0	146,599	0	0	1,163,062
CRENSHAW	26,344	20,893	1,304	0	1,404	0	0	49,946
CULLMAN	0	27,200	0	0	0	0	0	27,200
DALE	51,388	32,088	36,652	0	0	0	2,906	123,034
DALLAS	26,965	58,229	33,218	0	0	0	0	118,412
ESCAMBIA	20,491	141,630	151,408	0	72	168	0	313,768
GENEVA	616	40,396	0	0	0	0	0	41,012
HOUSTON	52,912	89,759	1,258	0	0	0	0	143,928
JEFFERSON	27,600	28,800	34,000	0	31,800	0	0	122,200
LAUDERDALE	0	29,929	170	0	191	0	0	30,289
LAWRENCE	0	0	17,850	0	0	0	0	17,850
MADISON	24,700	0	0	0	0	0	0	24,700
MARION	26,800	0	0	0	0	0	0	26,800
MOBILE	689,021	1,058,142	419,823	0	325,769	263,500	0	2,756,254
MONROE	55,550	925	0	0	44,400	0	0	100,875
MONTGOMERY	0	30,824	0	0	0	0	0	30,824
PIKE	0	56,057	0	0	58,074	0	0	114,131
RANDOLPH	0	0	34,000	0	0	0	0	34,000
ST CLAIR	26,800	0	0	0	0	0	0	26,800
SHELBY	0	29,700	0	0	0	0	0	29,700
TUSCALOOSA	0	0	76,000	0	0	0	0	76,000
WALKER	0	25,446	0	0	0	0	0	25,446
WASHINGTON	47,412	87,487	154,600	0	50,957	0	0	340,456
WILCOX	0	0	46,900	0	0	0	0	46,900
** Subtotal*	2,014,676	3,544,254	1,870,420	0	862,481	355,700	33,400	8,680,930

EXHIBIT 2-22 (Cont.)

PRODUCER PAYROLL BY COUNTY/PARISH OF RESIDENCE
AND POSITION-TYPE

COUNTY/PARISH OF RESIDENCE	UNSKILLED LABOR	SKILLED LABOR	SUPER-VISORY	CLERKS/ SECRE-TARIES	SKILLED TECH-NICAL	PROF./ MGR.	UNDETER-MINED	TOTAL PAYROLL
** STATE: ARKANSAS								
ASHLEY	0	39,395	0	0	0	0	0	39,395
BOONE	0	0	0	0	77,761	0	0	77,761
COLUMBIA	199	479	41,349	0	1,354	0	0	43,382
CRAWFORD	0	177,618	0	0	0	0	0	177,618
FULTON	43,560	0	0	0	0	0	0	43,560
HEMPSTEAD	0	80,789	0	0	0	0	0	80,789
IZARD	46,888	38,182	0	0	0	0	0	85,069
JACKSON	0	39,025	18,767	0	0	0	0	57,792
JEFFERSON	0	531,22	0	0	0	0	0	531,22
JOHNSON	0	0	23,282	0	0	0	0	23,282
OUACHITA	0	0	227,994	0	92,916	0	0	320,911
POPE	0	0	108,785	0	0	0	0	108,785
PULASKI	77,501	0	0	0	0	0	0	77,501
SEVIER	0	0	57,771	0	0	0	0	57,771
STONE	0	186,396	0	0	0	0	0	186,396
UNION	0	0	81,191	0	104,107	0	0	185,298
VAN BUREN	0	51,963	0	0	0	0	0	51,963
WHITE	0	86,844	23,368	0	0	0	0	110,212
** Subtotal **	168,148	753,812	582,509	0	276,139	0	0	1,780,608
** STATE: ARIZONA								
** Subtotal **	0	175,746	0	0	0	0	0	175,746
** STATE: CALIFORNIA								
** Subtotal **	42,867	0	0	0	84,760	131,353	0	258,979
** STATE: CONNECTICUT								
** Subtotal **	0	99,808	0	0	0	0	0	99,808
** STATE: FLORIDA								
BAY	39,986	63,567	0	0	51,938	0	0	155,490
CALHOUN	31,337	292	0	0	0	0	0	31,630
CITRUS	0	0	48,100	0	0	0	0	48,100
ESCAMBIA	663,679	876,636	263,581	0	493,044	277,528	0	2,574,468
GULF	45,259	38,936	0	0	0	0	0	84,195
JACKSON	0	122,103	0	0	0	0	0	122,103
LAKE	0	37,351	0	0	0	0	0	37,351
OKALOOSA	151,581	502,328	212,615	0	109,879	0	0	976,403
PALM BEACH	0	0	0	0	99,808	0	0	99,808
SANTA ROSA	259,429	315,367	833,996	0	127,985	129,409	0	1,666,187
WALTON	128,215	79,563	25,829	0	49,181	83,740	0	366,528
WASHINGTON	0	2 361 02	0	0	0	0	0	2 361 02
** Subtotal **	1,319,487	2,272,244	1,384,121	0	931,835	490,676	0	6,398,363

Note: Data includes economic activity associated with both the Federal OCS and State Waters. Unscaled data from OOC study participants is presented on the reverse side of this page.

EXHIBIT 2-22 UNSCALED

DATA FOR PRODUCER PAYROLL BY COUNTY/PARISH
OF RESIDENCE AND STAFF CLASSIFICATION
(DOLLARS)

COUNTY/PARISH OF RESIDENCE	UNSKILLED LABOR	SKILLED LABOR	SUPER-VISORY	CLERKS/ SECRE-TARIES	SKILLED TECH-NICAL	PROF./ MANAGE.	UNDETER-MINED	TOTAL
** STATE: ARKANSAS								
ASHLEY	0	29,700	0	0	0	0	0	29,700
BOONE	0	0	0	0	40,800	0	0	40,800
COLUMBIA	186	250	40,856	0	702	0	0	41,994
CRAWFORD	0	28,539	0	0	0	0	0	28,539
FULTON	21,852	0	0	0	0	0	0	21,852
HEMPSTEAD	0	31,568	0	0	0	0	0	31,568
IZARD	24,601	30,860	0	0	0	0	0	55,461
JACKSON	0	24,349	16,068	0	0	0	0	40,417
JEFFERSON	0	27,872	0	0	0	0	0	27,872
OUACHITA	0	0	124,268	0	30,256	0	0	154,524
POPE	0	0	66,223	0	0	0	0	66,223
PULASKI	48,607	0	0	0	0	0	0	48,607
SEVIER	0	0	44,100	0	0	0	0	44,100
STONE	0	60,480	0	0	0	0	0	60,480
UNION	0	0	40,942	0	33,900	0	0	74,842
VAN BUREN	0	27,264	0	0	0	0	0	27,264
WHITE	0	59,518	20,007	0	0	0	0	79,525
** Subtotal*	95,246	320,400	352,464	0	105,658	0	0	873,768
** STATE: ARIZONA								
** Subtotal*	0	72,100	0	0	0	0	0	72,100
** STATE: CALIFORNIA								
** Subtotal*	21,500	0	0	0	27,600	63,388	0	112,488
** STATE: CONNECTICUT								
** Subtotal*	0	32,500	0	0	0	0	0	32,500
** STATE: FLORIDA								
BAY	26,800	32,585	0	0	26,050	0	0	85,434
CALHOUN	21,930	238	0	0	0	0	0	22,167
CITRUS	0	0	37,000	0	0	0	0	37,000
ESCAMBIA	396,042	506,722	127,597	0	275,589	162,794	0	1,468,744
GULF	22,700	29,722	0	0	0	0	0	52,422
JACKSON	0	57,412	0	0	0	0	0	57,412
LAKE	0	28,512	0	0	0	0	0	28,512
OKALOOSA	49,168	291,685	86,394	0	64,164	0	0	491,411
PALM BEACH	0	0	0	0	32,500	0	0	32,500
SANTA ROSA	139,896	197,979	476,939	0	90,311	64,906	0	970,031
WALTON	63,131	61,938	8,024	0	33,386	42,000	0	208,479
WASHINGTON	0	61,743	0	0	0	0	0	61,743
** Subtotal*	719,667	1,268,536	735,954	0	522,000	269,700	0	3,515,856

Note: The information in this exhibit is based exclusively on the data provided by the nine OOC members participating in the study.

EXHIBIT 2-22 (Cont.)

PRODUCER PAYROLL BY COUNTY/PARISH OF RESIDENCE
AND POSITION-TYPE
(DOLLARS)

COUNTY/PARISH OF RESIDENCE	UNSKILLED LABOR	SKILLED LABOR	SUPER-VISORY	CLERKS/ SECRE-TARIES	SKILLED TECH-NICAL	PROF./ MGR.	UNDETER-MINED	TOTAL PAYROLL
**State: GEORGIA								
BULLOCH	0	0	0	0	0	167,479	0	167,479
CHATHAM	39,336	0	0	0	0	0	0	39,336
COBB	0	52,918	39,685	0	0	0	0	92,603
EFFINGHAM	132,438	0	0	0	0	0	0	132,438
EMANUEL	0	81,173	0	0	0	0	0	81,173
GLYNN	0	139,745	0	0	0	0	0	139,745
GREENE	0	0	73,172	0	0	0	0	73,172
JEFFERSON	0	60,216	0	0	0	0	0	60,216
COLUMBUS	46,456	0	0	0	0	0	0	46,456
SCREVEN	0	38,122	0	0	0	0	0	38,122
** Subtotal **	218,230	372,173	112,858	0	0	167,479	0	870,740
** STATE: INDIANA								
** Subtotal **	0	0	0	0	47,452	0	0	47,452
** STATE: LOUISIANA								
ACADIA	422,039	1,565,164	1,544,803	69,896	1,109,892	892,004	0	5,603,798
ALLEN	145,955	283,475	281,862	0	101,532	157,305	0	970,129
ASCENSION	285,116	735,016	603,112	95,702	335,412	285,010	0	2,339,368
ASSUMPTION	631,131	918,790	654,244	98,278	861,931	461,109	0	3,625,483
AVOYELLES	464,071	1,248,739	400,741	0	342,563	0	0	2,456,114
BEAUREGARD	146,292	233,206	919,279	0	98,370	176,810	0	1,573,957
BIENVILLE	17,458	100,700	150,317	0	189,280	0	0	457,755
BOSSIER	45,370	300,759	68,316	0	62,472	3,637	0	480,554
CADDO	280,671	556,622	309,321	0	261,571	296,820	0	1,705,005
CALCASIEU	1,618,018	4,335,872	3,293,199	295,540	2,278,024	3,709,497	0	15,530,150
CALDWELL	1,541	162,826	81,651	0	122,886	0	0	368,904
CAMERON	1,866,074	2,954,180	1,658,490	57,677	277,104	274,411	0	7,087,936
CATAHOULA	272,204	552,204	181,072	0	0	83,153	0	1,088,634
CLAIBORNE	25,410	115,345	35,804	0	81,051	186,914	0	444,522
CONCORDIA	380,474	1,340,315	224,754	0	105,487	198,084	0	2,249,115
DE SOTO	55,029	45,706	172,002	0	0	0	0	272,736
EAST BATON ROUGE	1,336,836	1,977,476	1,799,584	0	2,052,014	1,083,224	0	8,249,133
EAST FELICIANA	2,062	65,826	44,179	0	1,040	0	0	113,107
EVANGELINE	346,477	2,229,783	993,840	32,092	445,132	82,722	0	4,130,047
FRANKLIN	32,844	419,632	570,392	0	69,185	586	0	1,092,639
GRANT	1,612	420,715	511,420	0	8,368	1,772	0	943,888
IBERIA	2,483,970	6,249,982	7,715,097	188,052	2,029,409	3,544,918	0	22,211,428
IBERVILLE	101,856	508,823	673,567	0	149,676	163,489	0	1,597,411
JACKSON	60,644	126,686	247,788	0	4,966	2,440	0	442,524
JEFFERSON	2,782,788	5,949,815	7,925,602	7,041,192	0,387,276	76,105,519	0	130,192,193
JEFFERSON DAVIS	640,613	1,906,855	1,636,578	0	640,802	246,884	0	5,071,732

Note: Data includes economic activity associated with both the Federal OCS and State Waters. Unscaled data from OOC study participants is presented on the reverse side of this page.

EXHIBIT 2-22 UNSCALED

DATA FOR PRODUCER PAYROLL BY COUNTY/PARISH
OF RESIDENCE AND STAFF CLASSIFICATION
(DOLLARS)

COUNTY/PARISH OF RESIDENCE	UNSKILLED LABOR	SKILLED LABOR	SUPER-VISORY	CLERKS/ SECRE-TARIES	SKILLED TECH-NICAL	PROF./ MANAGE.	UNDETER-MINED	TOTAL
** STATE: GEORGIA								
BULLOCH	0	0	0	0	0	84,000	0	84,000
COBB	0	31,200	30,294	0	0	0	0	61,494
EFFINGHAM	21,280	0	0	0	0	0	0	21,280
EMANUEL	0	31,758	0	0	0	0	0	31,758
GLYNN	0	31,200	0	0	0	0	0	31,200
GREENE	0	0	36,700	0	0	0	0	36,700
JEFFERSON	0	31,379	0	0	0	0	0	31,379
COLUMBUS	23,300	0	0	0	0	0	0	23,300
SCREVEN	0	31,600	0	0	0	0	0	31,600
** Subtotal*	44,580	157,137	66,994	0	0	84,000	0	352,710
** STATE: INDIANA								
** Subtotal*	0	0	0	0	23,800	0	0	23,800
** STATE: LOUISIANA								
ACADIA	198,471	786,142	630,557	34,723	505,426	490,449	0	2,645,768
ALLEN	68,342	153,782	103,042	0	33,572	89,743	0	448,482
ASCENSION	151,503	381,998	288,801	48,000	157,746	142,948	0	1,180,996
ASSUMPTION	321,977	495,460	326,915	49,031	391,860	232,920	0	1,818,164
AVOYELLES	189,900	593,278	259,000	0	159,510	0	0	1,201,688
BEAUREGARD	54,571	118,621	398,830	0	49,184	90,288	0	711,495
BIENVILLE	9,409	44,071	76,239	0	63,359	0	0	193,079
BOSSIER	22,790	122,169	35,923	0	30,512	1,824	0	213,218
CADDO	153,037	285,632	156,894	0	118,094	151,594	0	865,252
CALCASIEU	686,952	2,082,618	1435,199	144,172	1,050,014	1,811,828	0	7,210,783
CALDWELL	773	117,094	68,224	0	30,784	0	0	216,874
CAMERON	812,986	1,355,919	727,140	28,928	124,636	136,945	0	3,186,553
CATAHOULA	110,438	168,028	82,204	0	0	41,706	0	402,376
CLAIBORNE	23,494	71,249	17,236	0	53,565	96,000	0	261,543
CONCORDIA	106,337	677,136	107,753	0	65,732	89,000	0	1,045,958
DE SOTO	27,600	34,891	90,201	0	0	0	0	152,692
EAST BATON ROUGE	625,381	1,119,111	779,638	0	908,923	543,296	0	3,976,349
EAST FELICIANA	331	32,496	33,944	0	712	0	0	67,484
EVANGELINE	164,795	1,160,422	460,533	29,442	256,793	41,151	0	2,113,136
FRANKLIN	28,130	242,759	198,976	0	36,300	294	0	506,460
GRANT	727	213,157	231,555	0	4,337	889	0	450,665
IBERIA	1,207,566	2,999,395	3262,508	78,452	913,489	1,749,736	0	10,211,146
IBERVILLE	75,574	239,191	305,014	0	75,071	81,999	0	776,850
JACKSON	30,416	92,329	91,892	0	1,244	1,224	0	217,106
JEFFERSON	1,582,168	3,471,939	3979,423	3,531,544	15,132,835	38,332,245	0	66,030,154
JEFFERSON DAVIS	306,070	868,239	733,356	0	281,013	125,545	0	2,314,223

Note: The information in this exhibit is based exclusively on the data provided by the nine OOC members participating in the study.

EXHIBIT 2-22 (Cont.)

PRODUCER PAYROLL BY COUNTY/PARISH OF RESIDENCE
AND POSITION-TYPE
(DOLLARS)

COUNTY/PARISH OF RESIDENCE	UNSKILLED LABOR	SKILLED LABOR	SUPER-VISORY	CLERKS/ SECRE-TARIES	SKILLED TECH-NICAL	PROF./ MGR.	UNDETER-MINED	TOTAL PAYROLL
LOUISIANA (CONT.)								
LAFAYETTE	2,234,590	4,470,107	8,964,434	1,976,848	9,787,924	29,643,685	0	57,077,589
LAFOURCHE	4,870,809	10,010,420	7,304,602	231,992	4,024,218	6,942,554	0	33,384,594
LA SALLE	129,705	311,604	298,672	0	1,655	102,681	0	844,317
LINCOLN	59,180	364,383	220,024	0	130,727	78,907	0	853,220
LIVINGSTON	559,938	1,180,380	1,687,587	486,487	998,900	11,096,014	0	16,009,306
MADISON	53,022	0	14,674	0	0	0	0	67,695
MOREHOUSE	121,226	144,236	0	0	50,491	40,279	0	356,231
NATCHITOCHES	389,632	754,544	698,054	0	261,446	0	0	2,103,676
ORLEANS	2,895,654	4,956,890	6,872,753	12,107,469	7,286,398	13,865,438	177,498	168,162,100
OUACHITA	339,469	513,896	316,501	0	252,491	179,667	0	1,602,024
PLAQUEMINES	2,748,398	7,398,266	2,859,271	245,985	2,850,781	1,659,226	0	17,761,927
POINTE COUPEE	30,629	34,750	204,097	0	118,432	65,995	0	453,902
RAPIDES	331,502	2,385,688	604,749	0	960,750	434,398	0	4,717,087
RED RIVER	0	180,457	78,956	0	109,835	0	0	369,249
RICHLAND	32,390	363,999	80,164	0	38,407	0	0	514,961
SABINE	53,072	872,245	539,193	0	285,354	142,725	0	1,892,590
ST BERNARD	294,520	441,799	529,937	1,080,091	2,098,331	1,809,604	0	6,254,282
ST CHARLES	512,308	368,622	741,344	1,108,223	3,553,263	10,391,425	0	16,675,186
ST HELENA	36,185	81,715	264,949	31,321	44,490	236,162	0	694,821
ST JAMES	72,642	215,711	73,638	25,180	41,849	1,742	0	430,762
ST JOHN THE BAPTIST	45,037	166,746	118,974	354,167	1,343,892	1,248,380	0	3,277,196
ST LANDRY	460,905	2,476,325	1,452,883	40,032	546,350	1,226,762	0	6,203,257
ST MARTIN	1,200,058	1,734,954	1,317,753	98,271	482,697	1,066,862	2,068	5,902,662
ST MARY	4,356,120	4,492,543	3,977,628	1,009,178	5,460,552	10,843,454	52,362	30,191,838
ST TAMMANY	1,185,359	3,731,379	3,526,797	804,984	8,637,256	46,421,165	0	64,306,940
TANGIPAHOA	1,060,822	1,653,904	1,615,240	72,270	1,172,706	1,732,954	0	7,307,896
TENSAS	85,840	365,269	329,045	0	63,816	113,048	0	957,018
TERREBONNE	2,979,425	4,432,398	3,460,262	177,721	2,202,140	2,362,274	0	15,614,220
UNION	148,372	311,808	394,325	0	109,328	0	0	963,832
VERMILION	2,178,679	5,378,386	4,254,371	281,459	2,539,810	2,668,169	0	17,300,875
VERNON	120,989	636,098	445,955	0	194,268	118,643	0	1,515,953
WASHINGTON	893,545	767,289	1,041,543	0	520,574	785,834	0	4,008,784
WEBSTER	134,322	158,106	127,096	0	211,407	0	0	630,931
WEST BATON ROUGE	180,268	1,762	1,862	0	1,055	105,156	0	290,103
WEST CARROLL	39,638	77,127	73,191	0	0	0	0	189,955
WEST FELICIANA	0	0	126,606	0	0	0	0	126,606
WINN	4,124	247,849	391,446	0	72,522	0	0	715,940
** Subtotal **	45,284,930	96,986,165	7,705,590	28,010,107	8,469,562	33,339,507	231,929	710,027,789
** STATE: MASSACHUSETTS								
** Subtotal **	42,867	0	0	0	0	0	0	42,867

Note: Data includes economic activity associated with both the Federal OCS and State Waters. Unscaled data from OOC study participants is presented on the reverse side of this page.

EXHIBIT 2-22 UNSCALED

DATA FOR PRODUCER PAYROLL BY COUNTY/PARISH
OF RESIDENCE AND STAFF CLASSIFICATION
(DOLLARS)

COUNTY/PARISH OF RESIDENCE	UNSKILLED LABOR	SKILLED LABOR	SUPER-VISORY	CLERKS/ SECRE-TARIES	SKILLED TECH-NICAL	PROF./ MANAGE.	UNDETER-MINED	TOTAL
LAFAYETTE	923,674	2,097,968	3924,437	968196	4,870,327	14,787,278	0	27,571,880
LAFOURCHE	2,637,826	6,099,956	4021,127	106630	2,154,129	3,646,745	0	18,666,413
LA SALLE	57,618	121,550	136,180	0	415	51,500	0	367,262
LINCOLN	29,682	194,371	92,861	0	33,289	39,576	0	389,779
LIVINGSTON	263,432	557,150	765,774	244000	491,266	5,478,426	0	7,800,048
MADISON	26,593	0	9,546	0	0	0	0	36,139
MOREHOUSE	57,587	93,471	0	0	25,324	40,279	0	216,660
NATCHITOCH	137,117	230,735	252,365	0	130,739	0	0	750,955
ORLEANS	1,533,839	2,857,760	3557,165	6061316	13,631,524	57,291,030	89,025	85,021,659
OUACHITA	119,976	197,828	163,496	0	127,576	95,721	0	704,597
PLAQUEMINE	1,465,602	4,576,282	1464,865	123375	1,511,372	871,184	0	10,012,680
POINTE COUPEE	28,100	30,200	78,400	0	59,400	33,100	0	229,200
RAPIDES	190,775	1,162,010	280,636	0	492,521	217,367	0	2,343,308
RED RIVER	0	121,201	41,285	0	35,854	0	0	198,340
RICHLAND	22,185	242,818	52,020	0	31,200	0	0	348,223
SABINE	27,687	433,577	283,278	0	146,168	91,051	0	981,761
ST BERNARD	148,698	265,718	194,535	541,725	1,052,428	907,616	0	3,110,720
ST CHARLES	324,365	172,571	334,617	554,642	1,759,024	5255,277	0	8,400,495
ST HELENA	16,279	37,960	153,098	15,709	26,210	119,936	0	369,191
ST JAMES	53,971	110,051	49,964	12,629	39,200	874	0	266,689
ST JOHN THE BAPTIST	22,609	62,852	77,478	177,634	656,719	626,121	0	1,623,413
ST LANDRY	223,185	1,185,879	644,481	20240	264,402	555,198	0	2,893,385
ST MARTIN	558,411	871,676	607,828	49,208	252,674	489,227	1,037	2,830,061
ST MARY	1,916,793	2,221,556	1,956,216	484,137	2,653,842	5371,371	26,263	14,630,177
ST TAMMANY	553,448	1,999,999	1,836,689	403,744	4,156,402	23302,592	0	32,252,873
TANGIPAHOA	516,454	801,343	1,039,114	36,247	626,237	910,623	0	3,930,018
TENSAS	49,782	152,419	139,340	0	31,993	56,700	0	430,234
TERREBONNE	1,372,510	2,129,104	1,712,583	73,316	1,095,500	1102,116	0	7,485,129
UNION	60,344	189,973	208,473	0	35,600	0	0	494,390
VERMILION	1,165,407	2,673,948	1,817,569	103,910	1,242,517	1236,158	0	8,239,510
VERNON	71,896	299,412	228,416	0	92,795	59,661	0	752,181
WASHINGTON	559,039	495,900	563,684	0	267,677	415,498	0	2,301,799
WEBSTER	74,082	98,061	39,483	0	89,674	0	0	301,300
WEST BATON ROUGE	55,034	1,071	637	0	529	52,741	0	110,013
WEST CARRO	27,735	62,506	40,846	0	0	0	0	131,087
WEST FELICIANA	0	0	63,500	0	0	0	0	63,500
WINN	1,380	118,736	96,574	0	37,622	0	0	254,311
** Subtotal*	22,252,855	50,894,736	41,809,559	13,920,950	58,576,859	167,356,590	116,325	354,927,874
** STATE: MASSACHUSETTS								
** Subtotal*	21,500	0	0	0	0	0	0	21,500

Note: The information in this exhibit is based exclusively on the data provided by the nine OOC members participating in the study.

EXHIBIT 2-22 (Cont.)

PRODUCER PAYROLL BY COUNTY/PARISH OF RESIDENCE
AND POSITION-TYPE
(DOLLARS)

COUNTY/PARISH OF RESIDENCE	UNSKILLED LABOR	SKILLED LABOR	SUPER-VISORY	CLERKS/ SECRE-TARIES	SKILLED TECH-NICAL	PROF./ MGR.	UNDETER-MINED	TOTAL PAYROLL
** STATE: MARYLAND								
** Subtotal **	0	0	0	0	0	76,961	0	76,961
** STATE: MAINE								
** Subtotal **	0	85,219	0	0	0	85,219	0	170,438
** STATE: MARYLAND								
** Subtotal **	35,888	0	0	0	0	0	0	35,888
** STATE: MISSISSIPPI								
ADAMS	260,139	318,769	93,062	0	322,013	0	0	993,984
AMITE	324,696	517,718	64,071	0	162,687	5,493	0	1,074,665
ATTALA	0	20,119	0	0	460	0	0	20,579
CARROLL	0	166,965	1,392	0	0	0	0	168,357
CLAIBORNE	54,712	82	0	0	0	0	0	54,793
CLARKE	584,775	2,256,364	532,858	0	785,146	86,404	0	4,245,546
COPIAH	104,349	351,626	5,106	0	79,683	0	0	540,763
COVINGTON	57,174	308,172	329,837	0	49,120	1,033	0	745,336
FORREST	798,496	1,384,914	939,575	88	892,588	472,417	0	4,488,077
FRANKLIN	317,126	895,189	200,741	0	51,902	3,535	0	1,468,492
GEORGE	338,117	115,554	0	0	106,321	0	0	559,992
GREENE	251,818	160,730	1,235	0	45,498	0	0	459,280
HANCOCK	432,504	744,910	147,606	26,194	527,894	894,201	0	2,773,310
HARRISON	750,828	1,154,430	613,297	0	917,081	1,009,589	0	4,445,224
HINDS	247,874	333,265	157,819	0	310,328	284,421	0	1,333,707
HOLMES	0	0	46,447	0	57,874	0	0	104,321
JACKSON	200,800	362,580	465,178	0	259,989	204,026	0	1,492,572
JASPER	336,867	365,026	95,418	0	56,748	806	0	854,864
JEFFERSON	38,069	56,965	58,209	0	158,182	0	0	311,425
JEFFERSON DAVIS	137,474	192,207	276,277	0	188,405	191,984	0	986,347
JONES	553,915	922,351	846,302	0	163,429	292,049	0	2,778,045
LAMAR	3,954,36	5,599,88	3,523,15	0	4,208,05	1,104,31	0	18,389,74
LAUDERDALE	418,558	946,037	114,202	0	184,559	92,022	0	1,755,378
LAWRENCE	511,127	486,603	367,452	0	120,956	278,670	0	1,764,807
LEAKE	0	182,251	0	0	40,736	351	0	223,339
LINCOLN	796,603	2,384,728	956,333	0	533,494	329,936	0	5,001,093
LOWNDES	0	49,297	0	0	41,022	0	0	90,318
MADISON	61,010	136,527	0	0	76,529	18,437	0	292,503
MARION	867,240	1,245,998	1,872,367	0	282,819	1,437,235	0	5,705,659
MONROE	47,076	0	0	0	57,292	0	0	104,368
NESHOBA	2,081	42,328	0	0	759	39,091	0	84,258
NEWTON	66,499	31,985	0	0	1,069	30,459	0	130,011
OKTIBBEHA	0	50	0	0	67,207	0	0	67,257
PEARL RIVER	622,393	1,761,315	926,699	86,567	1,510,519	2,458,903	0	7,366,395

Note: Data includes economic activity associated with both the Federal OCS and State Waters. Unscaled data from OOC study participants is presented on the reverse side of this page.

EXHIBIT 2-22 UNSCALED
DATA FOR PRODUCER PAYROLL BY COUNTY/PARISH
OF RESIDENCE AND STAFF CLASSIFICATION
(DOLLARS)

COUNTY/PARISH OF RESIDENCE	UNSKILLED LABOR	SKILLED LABOR	SUPER-VISORY	CLERKS/ SECRE-TARIES	SKILLED TECH-NICAL	PROF./ MANAGE.	UNDETER-MINED	TOTAL
** STATE: MARYLAND								
** Subtotal*	0	0	0	0	0	38,600	0	38,600
** STATE: MAINE								
** Subtotal*	0	42,742	0	0	0	42,742	0	85,484
** STATE: MICHIGAN								
** Subtotal*	18,000	0	0	0	0	0	0	18,000
** STATE: MISSISSIPPI								
ADAMS	142,692	194,922	74,404	0	121,886	0	0	533,904
AMITE	119,984	270,446	32,390	0	79,977	5,402	0	508,199
ATTALA	0	16,039	0	0	371	0	0	16,410
CARROLL	0	61,600	1,131	0	0	0	0	62,731
CLAIBORNE	21,379	62	0	0	0	0	0	21,441
CLARKE	264,674	605,921	214,178	0	259,010	41,100	0	1,384,881
COPIAH	51,321	206,612	2,561	0	40,516	0	0	301,010
COVINGTON	38,816	145,332	255,011	0	33,957	518	0	473,635
FORREST	341,910	843,850	568,571	44	395,354	257,405	0	2,407,136
FRANKLIN	194,842	469,838	70,916	0	24,961	1,773	0	762,330
GEORGE	103,646	69,256	0	0	52,425	0	0	225,326
GREENE	90,353	120,764	1,174	0	22,576	0	0	234,868
HANCOCK	270,206	439,245	103,814	13138	278,291	448,610	0	1,553,304
HARRISON	390,851	680,488	340,133	0	398,216	522,552	0	2,332,240
HINDS	94,137	230,743	144,108	0	153,121	142,653	0	764,762
HOLMES	0	0	37,711	0	40,500	0	0	78,211
JACKSON	102,854	252,924	187,379	0	147,185	135,248	0	825,590
JASPER	107,328	141,461	61,085	0	29,189	404	0	339,467
JEFFERSON	26,359	44,001	29,733	0	26,778	0	0	126,871
JEFFERSON DAVIS	80,503	85,253	130,168	0	93,423	96,319	0	485,666
JONES	287,770	433,821	394,558	0	109,498	148,974	0	1,374,621
LAMAR	190,904	360,145	221,333	0	176,349	55,473	0	1,004,205
LAUDERDALE	156,486	366,928	68,459	0	98,912	46,154	0	736,939
LAWRENCE	159,877	186,153	152,844	0	72,470	139,808	0	711,152
LEAKE	0	121,286	0	0	32,844	176	0	154,306
LINCOLN	466,980	1,337,049	519,394	0	294,994	165,481	0	2,783,898
LOWNDES	0	24,725	0	0	20,575	0	0	45,300
MADISON	30,600	54,296	0	0	62,167	9,247	0	156,310
MARION	471,734	737,647	1087,649	0	127,759	754,345	0	3,179,134
MONROE	24,700	0	0	0	43,868	0	0	68,568
NESHOBA	1,456	32,070	0	0	612	19,606	0	53,744
NEWTON	30,006	27,689	0	0	840	15,277	0	73,812
OKTIBBEHA	0	25	0	0	33,708	0	0	33,733
PEARL RIVER	341,712	934,276	631,866	43418	831,648	1235,413	0	4,018,332

Note: The information in this exhibit is based exclusively on the data provided by the nine OOC members participating in the study.

EXHIBIT 2-22 (Cont.)

PRODUCER PAYROLL BY COUNTY/PARISH OF RESIDENCE
AND POSITION-TYPE
(DOLLARS)

COUNTY/PARISH OF RESIDENCE	UNSKILLED LABOR	SKILLED LABOR	SUPER-VISORY	CLERKS/ SECRE-TARIES	SKILLED TECH-NICAL	PROF./ MGR.	UNDETER-MINED	TOTAL PAYROLL
MISSISSIPPI (CONT.)								
PERRY	13,093	117,340	36,842	0	97,048	15,659	0	279,981
PIKE	427,350	1,209,769	372,692	0	250,956	224,136	0	2,484,903
RANKIN	271,677	446,282	346,080	0	77,477	192	0	1,141,708
SCOTT	170,872	476,710	0	0	0	70	0	647,652
SIMPSON	191,640	217,584	292,061	0	79	0	0	701,364
SMITH	123,828	576,622	117,234	0	9,232	0	0	826,916
STONE	143,153	8,896	9,575	0	1,427	155,899	0	318,950
SUNFLOWER	0	44,976	0	0	0	0	0	44,976
TIPPAH	0	27,619	0	0	0	0	0	27,619
WALTHALL	41,740	457,875	627,321	0	138,677	95,819	0	1,361,432
WARREN	0	40,749	148	0	0	0	0	40,897
WAYNE	519,168	387,380	301,596	0	45,390	385,814	0	1,639,348
WEBSTER	0	35,415	0	0	0	0	0	35,415
WILKINSON	234,840	262,967	0	0	2,734	0	0	500,542
WINSTON	29,929	8,753	0	0	71,518	113,447	0	223,648
YAZOO	0	0	142,838	0	0	0	0	142,838
** Subtotal **	11,745,042	22,773,978	1,710,183	112,849	9,167,653	9,232,528	0	64,742,233
** STATE: MISSOURI								
** Subtotal **	45,169	68,947	0	0	0	0	0	114,116
** STATE: NORTH CAROLINA								
** Subtotal **	0	0	0	0	26,318	86,132	0	112,450
** STATE: NEW JERSEY								
** Subtotal **	0	0	0	0	0	170,869	0	170,869
** STATE: NEW MEXICO								
* Subtotal **	42,867	0	0	0	0	0	0	42,867
** STATE: NEW YORK								
* Subtotal **	0	0	0	0	55,029	0	0	55,029
** STATE: OHIO								
* Subtotal **	0	0	0	0	57,621	145,547	0	203,168
** STATE: OKLAHOMA								
CLEVELAND	0	0	0	0	0	166,216	0	166,216
KAY	0	0	0	0	0	84,352	0	84,352
LATIMER	50,044	0	0	0	0	0	0	50,044
MUSKOGEE	0	187,956	0	0	0	0	0	187,956
** Subtotal **	50,044	187,956	0	0	0	250,568	0	488,568

Note: Data includes economic activity associated with both the Federal OCS and State Waters. Unscaled data from OOC study participants is presented on the reverse side of this page.

EXHIBIT 2-22 UNSCALED

DATA FOR PRODUCER PAYROLL BY COUNTY/PARISH
OF RESIDENCE AND STAFF CLASSIFICATION
(DOLLARS)

COUNTY/PARISH OF RESIDENCE	UNSKILLED LABOR	SKILLED LABOR	SUPER-VISORY	CLERKS/ SECRE-TARIES	SKILLED TECH-NICAL	PROF./ MANAGE.	UNDETER-MINED	TOTAL
PERRY	5,762	83,403	29,072	0	53,983	7,874	0	180,093
PIKE	250,868	680,775	244,018	0	151,944	133,173	0	1,460,778
RANKIN	107,877	177,873	214,619	0	38,782	96	0	539,246
SCOTT	36,874	89,374	0	0	0	35	0	126,282
SIMPSON	78,181	122,678	213,314	0	40	0	0	414,213
SMITH	57,404	159,912	65,092	0	4,630	0	0	287,038
STONE	51,255	5,850	5,772	0	1,066	78,192	0	142,135
SUNFLOWER	0	31,474	0	0	0	0	0	31,474
TIPPAH	0	27,543	0	0	0	0	0	27,543
WALTHALL	31,013	186,280	406,150	0	79,901	48,829	0	752,173
WARREN	0	31,106	74	0	0	0	0	31,180
WAYNE	239,060	112,719	219,227	0	22,766	56,806	0	650,578
WEBSTER	0	27,782	0	0	0	0	0	27,782
WILKINSON	145,438	157,978	0	0	1,251	0	0	304,667
WINSTON	20,944	7,079	0	0	35,870	56,900	0	120,793
YAZOO	0	0	73,492	0	0	0	0	73,492
** Subtotal*	5,628,755	11,396,693	6,801,398	56,600	4,494,211	4,623,846	0	33,001,504
** STATE: MISSOURI								
** Subtotal*	22,655	52,674	0	0	0	0	0	75,329
** STATE: NORTH CAROLINA								
** Subtotal*	0	0	0	0	13,200	43,200	0	56,400
** STATE: NEW JERSEY								
** Subtotal*	0	0	0	0	0	85,700	0	85,700
** STATE: NEW MEXICO								
** Subtotal*	11,567	0	0	0	0	0	0	11,567
** STATE: NEW YORK								
** Subtotal*	0	0	0	0	27,600	0	0	27,600
** STATE: OHIO								
** Subtotal*	0	0	0	0	28,900	73,000	0	101,900
** STATE: OKLAHOMA								
CLEVELAND	0	0	0	0	0	51,636	0	51,636
KAY	0	0	0	0	0	42,307	0	42,307
LATIMER	25,100	0	0	0	0	0	0	25,100
MUSKOGEE	0	30,200	0	0	0	0	0	30,200
** Subtotal*	25,100	30,200	0	0	0	93,943	0	149,243

Note: The information in this exhibit is based exclusively on the data provided by the nine OOC members participating in the study.

EXHIBIT 2-22 (Cont.)

PRODUCER PAYROLL BY COUNTY/PARISH OF RESIDENCE
AND POSITION-TYPE
(DOLLARS)

COUNTY/PARISH OF RESIDENCE	UNSKILLED LABOR	SKILLED LABOR	SUPER-VISORY	CLERKS/ SECRE-TARIES	SKILLED TECH-NICAL	PROF./ MGR.	UNDETER-MINED	TOTAL PAYROLL
** STATE: PENNSYLVANIA								
** Subtotal **	0	0	0	0	60,819	95,909	0	156,728
** STATE: RHODE ISLAND								
** Subtotal **	42,824	0	0	0	0	0	0	42,824
** STATE: TENNESSEE								
DAVIDSON	0	0	0	0	0	98,696	0	98,696
HAMILTON	0	45,156	0	0	0	0	0	45,156
HARDIN	0	0	72,973	0	0	0	0	72,973
MCNAIRY	31,440	0	0	0	0	0	0	31,440
MARION	0	0	38,700	0	0	0	0	38,700
MONROE	0	0	29,342	0	0	0	0	29,342
SHELBY	0	62,805	75,854	0	0	74,169	0	212,828
SULLIVAN	58,500	0	0	0	0	0	0	58,500
SUMNER	0	0	0	0	41,849	0	0	41,849
WHITE	0	0	406,40	0	0	0	0	406,40
** Subtotal **	89,940	107,961	257,509	0	41,849	172,865	0	670,126
** STATE: TEXAS								
ANDERSON	3,047	89,920	198,939	0	0	0	0	291,907
ANGELINA	118,575	140,307	0	0	157,033	0	0	415,915
ATASCOSA	0	94,255	140,418	0	0	0	0	234,673
BASTROP	0	0	913	0	0	92,515	0	93,428
BEE	0	94,453	0	0	0	0	0	94,453
BELL	0	0	0	0	45,170	0	0	45,170
BEXAR	0	133,652	141	0	0	0	0	133,793
BRAZORIA	396,440	625,039	448,110	41,079	444,682	155,649	0	2,110,999
BROOKS	0	148,319	0	0	0	0	0	148,319
CALDWELL	0	188,338	0	0	0	0	0	188,338
CAMERON	0	133,474	0	0	0	0	0	133,474
CASS	1,999	2,299	0	0	0	96,899	0	101,197
CHAMBERS	0	166,464	115,982	37,074	5,076	16,454	0	341,050
CHEROKEE	0	229,238	0	0	72,897	99,491	0	401,626
COLLIN	0	0	0	0	0	193,199	0	193,199
COLORADO	139,150	0	0	0	0	0	0	139,150
COMAL	0	79,340	0	0	0	0	0	79,340
DALLAS	121,661	40,872	0	0	45,477	68,986	0	276,995
DENTON	0	0	0	0	0	87,129	0	87,129
DUVAL	120,116	176,075	350	0	0	0	0	296,541
ECTOR	0	60,881	0	36	0	129,996	0	190,912
FAYETTE	6,934	0	33,741	0	0	1,792	0	42,467
FORT BEND	64,138	95,728	50,700	48,368	65,832	839,968	0	1,164,735
GALVESTON	81,796	163,253	502,004	63,802	312,676	217,388	0	1,340,918

Note: Data includes economic activity associated with both the Federal OCS and State Waters. Unscaled data from OOC study participants is presented on the reverse side of this page.

EXHIBIT 2-22 UNSCALED

DATA FOR PRODUCER PAYROLL BY COUNTY/PARISH
OF RESIDENCE AND STAFF CLASSIFICATION
(DOLLARS)

COUNTY/PARISH OF RESIDENCE	UNSKILLED LABOR	SKILLED LABOR	SUPER-VISORY	CLERKS/ SECRE-TARIES	SKILLED TECH-NICAL	PROF./ MANAGE.	UNDETER-MINED	TOTAL
** STATE: PENNSYLVANIA								
** Subtotal*	0	0	0	0	30,504	48,104	0	78,608
** STATE: RHODE ISLAND								
** Subtotal*	21,478	0	0	0	0	0	0	21,478
** STATE: TENNESSEE								
DAVIDSON	0	0	0	0	0	52,000	0	52,000
HAMILTON	0	31,600	0	0	0	0	0	31,600
HARDIN	0	0	36,600	0	0	0	0	36,600
MCNAIRY	24,000	0	0	0	0	0	0	24,000
MARION	0	0	38,700	0	0	0	0	38,700
MONROE	0	0	29,342	0	0	0	0	29,342
SHELBY	0	31,500	68,000	0	0	37,200	0	136,700
SULLIVAN	29,341	0	0	0	0	0	0	29,341
SUMNER	0	0	0	0	39,200	0	0	39,200
WHITE	0	0	33,014	0	0	0	0	33,014
** Subtotal*	53,341	63,100	205,656	0	39,200	89,200	0	450,497
** STATE: TEXAS								
ANDERSON	2,042	30,584	84,604	0	0	0	0	117,230
ANGELINA	26,474	63,536	0	0	62,437	0	0	152,447
ATASCOSA	0	31,732	47,760	0	0	0	0	79,492
BASTROP	0	0	374	0	0	46,401	0	46,775
BEE	0	41,765	0	0	0	0	0	41,765
BELL	0	0	0	0	30,938	0	0	30,938
BEXAR	0	29,860	48	0	0	0	0	29,908
BRAZORIA	107,126	207,433	152,415	13,972	207,686	78,067	0	766,699
BROOKS	0	54,584	0	0	0	0	0	54,584
CALDWELL	0	57,837	0	0	0	0	0	57,837
CAMERON	0	29,800	0	0	0	0	0	29,800
CASS	813	934	0	0	0	48,600	0	50,347
CHAMBERS	0	68,680	70,936	18,595	2,546	8,252	0	169,009
CHEROKEE	0	61,700	0	0	36,562	49,900	0	148,162
COLLIN	0	0	0	0	0	96,900	0	96,900
COLORADO	47,329	0	0	0	0	0	0	47,329
COMAL	0	26,985	0	0	0	0	0	26,985
DALLAS	48,300	31,200	0	0	22,809	34,600	0	136,909
DENTON	0	0	0	0	0	43,700	0	43,700
DUVAL	48,851	59,831	176	0	0	0	0	108,858
ECTOR	0	30,535	0	18	0	65,200	0	95,753
FORT BEND	32,169	33,162	39,000	24,259	33,019	421,290	0	582,899
GALVESTON	27,821	85,765	236,500	32,000	156,824	109,032	0	647,942

Note: The information in this exhibit is based exclusively on the data provided by the nine OOC members participating in the study.

TABLE 2-22 (Cont.)

PRODUCER PAYROLL BY COUNTY/PARISH OF RESIDENCE
AND POSITION-TYPE
(DOLLARS)

COUNTY/PARISH OF RESIDENCE	UNSKILLED LABOR	SKILLED LABOR	SUPER-VISORY	CLERKS/ SECRE-TARIES	SKILLED TECH-NICAL	PROF./ MGR.	UNDETER-MINED	TOTAL PAYROLL
TEXAS (CONT.)								
GILLESPIE	0	0	0	0	0	87,066	0	87,066
GOLIAD	475	92,348	0	0	60,287	0	0	153,109
GREGG	46,935	353,973	130,456	0	199,532	0	0	730,896
GRIMES	0	130,801	0	0	59,345	78,954	0	269,101
HARDIN	49,247	184,977	199,688	0	8,559	82,342	0	524,813
HARRIS	686,142	1,164,860	539,577	978,296	2,510,486	10,847,404	0	16,726,766
HARRISON	1,925	58,754	129,561	0	38	0	0	190,278
HENDERSON	0	88,592	1,403	0	0	0	0	89,995
HOUSTON	38,132	38,829	0	0	0	0	0	76,961
JASPER	172,424	2,935	40,670	0	0	0	0	216,029
JEFFERSON	524,618	295,288	387,593	0	48,318	64,534	0	1,320,352
JIM WELLS	0	3,559	87,178	0	0	0	0	90,737
KARNES	0	785,909	0	0	0	0	0	785,909
KAUFMAN	0	0	0	0	152,707	0	0	152,707
LAVACA	11,504	174,226	0	0	0	0	0	185,730
LEE	0	0	66,381	0	0	0	0	66,381
LEON	0	0	0	0	0	69,962	0	69,962
LIBERTY	0	49,472	143,976	0	54,844	174,788	0	423,079
LIVE OAK	0	802,20	0	0	0	0	0	802,20
LUBBOCK	0	0	0	0	0	73,771	0	73,771
MCMULLEN	111	102,522	0	0	0	0	0	102,633
MADISON	0	0	0	0	0	26,140	0	26,140
MARION	224,186	186,712	545,960	171,467	1,350,160	8,198,039	0	10,676,524
MATAGORDA	237	89,119	187,632	82	440	105,472	0	382,983
MEDINA	0	86,144	69,647	0	0	0	0	155,792
MIDLAND	0	927	0	35,745	0	81,746	0	118,418
MONTGOMERY	90,019	141,235	94,670	0	216,696	1,091,073	0	1,633,694
NACOGDOCHES	0	67,424	3,425	0	223,312	0	0	294,161
NAVARRO	0	61,808	0	0	61,808	149,535	0	273,151
NUECES	50,044	366,806	87,528	0	0	0	0	504,378
ORANGE	48,583	353,722	668,596	0	82,132	0	0	1,153,033
PALO PINTO	0	0	0	0	63,470	0	0	63,470
PANOLA	0	26,602	81,183	0	0	0	0	107,786
PARKER	0	0	0	0	66,396	0	0	66,396
POLK	148,742	0	0	0	81,746	334,839	0	565,327
RUSK	0	27,397	142,989	0	26,986	0	0	197,372
SABINE	0	186,640	16,043	0	0	0	0	202,683
SAN AUGUSTINE	724	98,642	1,432	0	0	0	0	100,798
SAN PATRICIO	128,838	0	0	0	0	0	0	128,838
SHELBY	44,535	321,342	168,204	0	0	0	0	534,081
SMITH	143,187	152,852	53,766	0	46,444	97,896	0	494,145
TARRANT	0	0	0	0	87,328	47,000	0	134,328

Note: Data includes economic activity associated with both the Federal OCS and State Waters. Unscaled data from OOC study participants is presented on the reverse side of this page.

EXHIBIT 2-22 UNSCALED

DATA FOR PRODUCER PAYROLL BY COUNTY/PARISH
OF RESIDENCE AND STAFF CLASSIFICATION
(DOLLARS)

COUNTY/PARISH OF RESIDENCE	UNSKILLED LABOR	SKILLED LABOR	SUPER-VISORY	CLERKS/ SECRE-TARIES	SKILLED TECH-NICAL	PROF./ MANAGE.	UNDETER-MINED	TOTAL
GILLESPIE	0	0	0	0	0	43,669	0	43,669
GOLIAD	106	31,288	0	0	31,400	0	0	62,794
GREGG	24,626	136,348	77,601	0	110,775	0	0	349,350
GRIMES	0	29,203	0	0	29,765	39,600	0	98,568
HARDIN	24,700	54,144	89,870	0	4,293	41,299	0	214,306
HARRIS	289,081	508,918	257,364	490,669	1,262,716	5,442,728	0	8,251,475
HARRISON	788	35,916	79,261	0	31	0	0	115,996
HENDERSON	0	29,516	596	0	0	0	0	30,112
HOUSTON	25,558	29,641	0	0	0	0	0	55,198
JASPER	55,484	655	29,846	0	0	0	0	85,985
JEFFERSON	154686	147316	197377	0	45,155	32,368	0	576902
JIM WELLS	0	1,057	43,724	0	0	0	0	44,781
KARNES	0	223,941	0	0	0	0	0	223,941
KAUFMAN	0	0	0	0	76,591	0	0	76,591
LAVACA	3,913	59,259	0	0	0	0	0	63,172
LEE	0	0	27,183	0	0	0	0	27,183
LEON	0	0	0	0	0	35,090	0	35,090
LIBERTY	0	31,693	50,500	0	27,507	87,666	0	197,366
LIVE OAK	0	38,384	0	0	0	0	0	38,384
LUBBOCK	0	0	0	0	0	37,000	0	37,000
MCMULLEN	44	30,587	0	0	0	0	0	30,631
MARION	100,265	113,616	288,198	86,000	651,982	4,111,782	0	5,351,842
MATAGORDA	53	30,301	78,785	28	190	52,900	0	162,257
MEDINA	0	29,300	34,932	0	0	0	0	64,232
MIDLAND	0	465	0	17,928	0	41,000	0	59,393
MONTGOMERY	32,050	31,942	32,200	0	108,820	547,233	0	752,245
NACOGDOCHES	0	32,592	1,718	0	87,300	0	0	121,610
NAVARRO	0	31,000	0	0	31,000	75,000	0	137,000
NUECES	25,100	148,171	43,900	0	0	0	0	217,171
ORANGE	31,644	144,444	321,362	0	26,744	0	0	524,194
PALO PINTO	0	0	0	0	31,834	0	0	31,834
PANOLA	0	6,250	52,799	0	0	0	0	59,049
PARKER	0	0	0	0	33,301	0	0	33,301
POLK	73,100	0	0	0	41,000	167,940	0	282,040
RUSK	0	10,962	87,499	0	13,157	0	0	111,618
SABINE	0	88,647	12,341	0	0	0	0	100,988
SAN AUGUSTINE	363	66,960	718	0	0	0	0	68,041
SAN PATRICK	51,900	0	0	0	0	0	0	51,900
SHELBY	22,337	107,226	84,364	0	0	0	0	213,927
SMITH	55,200	60,216	36,270	0	23,282	49,100	0	224,067
TARRANT	0	0	0	0	43,800	47,000	0	90,800

Note: The information in this exhibit is based exclusively on the data provided by the nine OOC members participating in the study.

EXHIBIT 2-22 (Cont.)

PRODUCER PAYROLL BY COUNTY/PARISH OF RESIDENCE
AND POSITION-TYPE
(DOLLARS)

COUNTY/PARISH OF RESIDENCE	UNSKILLED LABOR	SKILLED LABOR	SUPER-VISORY	CLERKS/ SECRE-TARIES	SKILLED TECH-NICAL	PROF./ MGR.	UNDETER-MINED	TOTAL PAYROLL
TEXAS (CONT)								
TRAVIS	117,673	0	82,115	0	91,881	129,742	0	421,411
TRINITY	119	59,884	0	0	53,736	0	0	113,738
TYLER	0	146,124	2,053	0	0	320,869	0	469,047
UPSHUR	94	1,714	0	0	24,614	0	0	26,422
VAN ZANDT	0	0	165,681	0	63,403	0	0	229,084
VICTORIA	118,219	309,281	0	0	198,582	0	0	626,082
WALKER	53,006	78	0	0	0	0	0	53,084
WALLER	0	1,814	0	1,349	0	21,131	0	24,294
WASHINGTON	0	0	0	0	76,868	0	0	76,868
WHARTON	0	0	38,700	0	0	0	0	38,700
WILLIAMSON	0	0	0	0	24,357	77,613	0	101,970
WILSON	0	120,400	705	0	0	0	0	121,106
WINKLER	0	0	34,000	0	0	0	0	34,000
WOOD	0	0	0	0	62,198	0	0	62,198
ZAPATA	78,794	57,421	0	0	0	0	0	136,215
** Subtotal **	3,832,371	9,133,263	5,662,111	1,377,298	7,145,514	24,159,382	0	51,309,939
** STATE: WASHINGTON								
* Subtotal **	0	42,867	0	0	0	0	0	42,867
** STATE: WYOMING								
** Subtotal **	0	0	0	0	0	93,602	0	93,602
*** Total ***	$66,632,354	$8,483,762	$1,256,693	$29,500,255	$7,787,570	$69,430,531	$298,521	$853,389,685

Note: Data includes economic activity associated with both the Federal OCS and State Waters. Unscaled data from OOC study participants is presented on the reverse side of this page.

EXHIBIT 2-22 UNSCALED

DATA FOR PRODUCER PAYROLL BY COUNTY/PARISH
OF RESIDENCE AND STAFF CLASSIFICATION
(DOLLARS)

COUNTY/PARISH OF RESIDENCE	UNSKILLED LABOR	SKILLED LABOR	SUPER-VISORY	CLERKS/ SECRE-TARIES	SKILLED TECH-NICAL	PROF./ MANAGE.	UNDETER-MINED	TOTAL
TRAVIS	46,300	0	33,626	0	46,084	65,073	0	191,082
TRINITY	26	29,264	0	0	36,362	0	0	65,652
TYLER	0	73,256	1,030	0	0	160,934	0	235,219
VAN ZANDT	0	0	53,000	0	31,800	0	0	84,800
VICTORIA	26,394	80,981	0	0	99,600	0	0	206,975
WALKER	26,586	59	0	0	0	0	0	26,645
WASHINGTON	0	0	0	0	38,554	0	0	38,554
WHARTON	0	0	38,700	0	0	0	0	38,700
WILLIAMSON	0	0	0	0	12,216	38,927	0	51,144
WILSON	0	40,952	240	0	0	0	0	41,192
WINKLER	0	0	34,000	0	0	0	0	34,000
WOOD	0	0	0	0	31,196	0	0	31,196
ZAPATA	26,800	28,800	0	0	0	0	0	55,600
** Subtotal*	1,438,028	3,489,196	2,720,818	683,469	3,529,275	1,2118,249	0	23,979,034
** STATE: WASHINGTON								
** Subtotal*	0	21,500	0	0	0	0	0	21,500
** STATE: WYOMING								
** Subtotal*	0	0	0	0	0	46,947	0	46,947
** MULTI-LOCATION	0	0	34,000	0	14,600	639,600	0	688,200
*** Total**	323,889	7,138,576	54,597,262	1,466,101	6,829,588	186,072,509	14,972	427,551,119

Note: The information in this exhibit is based exclusively on the data provided by the nine OOC members participating in the study.

EXHIBIT 2-23

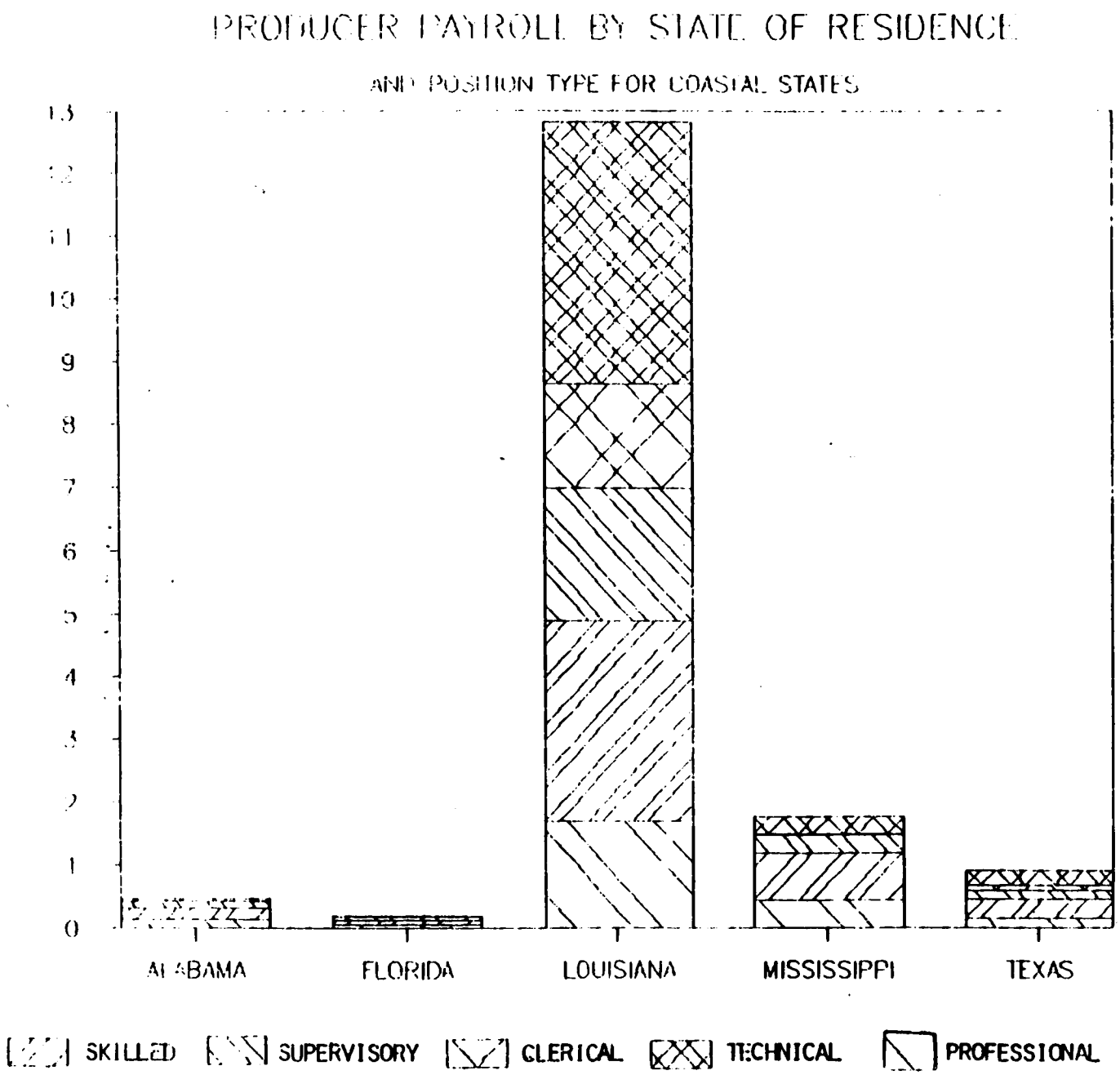
PRODUCER PAYROLL BY STATE OF RESIDENCE
AND POSITION TYPE FOR COASTAL STATES
13
12
11
10
9
8
7
6
5
4
3
2
1
0
ALABAMA
FLORIDA
LOUISIANA
MISSISSIPPI
TEXAS
SKILLED
SUPERVISORY
CLERICAL
TECHNICAL
PROFESSIONAL

EXHIBIT 2-24

DISTRIBUTION OF PRODUCER PAYROLL BY
COUNTY/PARISH OF RESIDENCE

COUNTY/PARISH OF RESIDENCE	TOTAL PRODUCER EMPLOYMENT	PERCENT OF TOTAL PRODUCER EMPLOYMENT
** STATE: ALABAMA		
AUTAUGA	65,601	0.008
BALDWIN	2,679,946	0.314
BARBOUR	106,263	0.012
CALHOUN	64,416	0.007
CHOCTAW	232,963	0.027
CLARKE	63,022	0.007
COFFEE	1,902,945	0.223
CONECUH	78,208	0.009
COVINGTON	1,816,012	0.213
CRENSHAW	65,692	0.008
CULLMAN	35,578	0.004
DALE	173,619	0.020
DALLAS	169,013	0.008
ESCAMBIA	630,684	0.074
GENEVA	117,461	0.014
HOUSTON	181,566	0.021
JEFFERSON	334,452	0.039
LAUDERDALE	30,804	0.004
LAWRENCE	34,254	0.004
MADISON	49,247	0.006
MARION	106,984	0.013
MOBILE	4,720,481	0.553
MONROE	176,306	0.021
MONTGOMERY	37,210	0.001
MORGAN	30,992	0.001
PIKE	175,825	0.021
RANDOLPH	234,022	0.027
ST CLAIR	38,297	0.001
SHELBY	36,561	0.001
TUSCALOOSA	96,637	0.004
WALKER	31,324	0.001
WASHINGTON	498,245	0.058
WILCOX	144,300	0.017
** Subtotal**	15,158,660	1.776

Note: Data includes economic activity associated with both the Federal OCS and State Waters.

EXHIBIT 2-24 (CONT.)
DISTRIBUTION OF PRODUCER PAYROLL BY
COUNTY/PARISH OF RESIDENCE

COUNTY/PARISH OF RESIDENCE	TOTAL PRODUCER EMPLOYMENT	PERCENT OF TOTAL PRODUCER EMPLOYMENT
** STATE: ARKANSAS		
ASHLEY	39,395	0.005
BOONE	77,761	0.009
COLUMBIA	43,382	0.005
CRAWFORD	177,618	0.021
FULTON	43,560	0.005
HEMPSTEAD	80,789	0.009
IZARD	85,069	0.010
JACKSON	57,792	0.001
JEFFERSON	53,122	0.062
JOHNSON	23,282	0.003
OUACHITA	320,911	0.038
POPE	108,785	0.013
PULASKI	77,501	0.009
SEVIER	57,771	0.007
STONE	186,396	0.022
UNION	185,298	0.022
VAN BUREN	51,963	0.006
WHITE	110,212	0.013
** Subtotal **	1,780,608	0.209
** STATE: ARIZONA		
** Subtotal **	175,746	0.021
** STATE: CALIFORNIA		
** Subtotal **	258,979	0.030
** STATE: CONNECTICUT		
** Subtotal **	99,808	0.012
** STATE: FLORIDA		
BAY	155,490	0.018
CALHOUN	31,630	0.004
CITRUS	48,100	0.006
ESCAMBIA	2,574,468	0.302
GULF	84,195	0.010
JACKSON	122,103	0.014
LAKE	37,351	0.004
OKALOOSA	976,403	0.115
PALM BEACH	99,808	0.012
SANTA ROSA	1,666,187	0.195
WALTON	366,528	0.043
WASHINGTON	236,102	0.042
** Subtotal **	6,398,363	0.750

Note: Data includes economic activity associated with both the Federal OCS and State Waters.

EXHIBIT 2-24 (CONT.)

DISTRIBUTION OF PRODUCER PAYROLL BY
COUNTY/PARISH OF RESIDENCE

COUNTY/PARISH OF RESIDENCE	TOTAL PRODUCER EMPLOYMENT	PERCENT OF TOTAL PRODUCER EMPLOYMENT
**State: GEORGIA		
BULLOCH	167,479	0.020
CHATHAM	39,336	0.005
COBB	92,603	0.011
EFFINGHAM	132,438	0.016
EMANUEL	81,173	0.010
GLYNN	139,745	0.016
GREENE	73,172	0.009
JEFFERSON	60,126	0.007
COLUMBUS	46,456	0.005
SCREVEN	38,122	0.001
** Subtotal **	870,740	0.102
** STATE: INDIANA		
** Subtotal **	47,452	0.006
** STATE: LOUISIANA		
ACADIA	5,603,798	0.657
ALLEN	970,129	0.114
ASCENSION	2,339,368	0.274
ASSUMPTION	3,625,483	0.073
AVOYELLES	2,456,114	0.055
BEAUREGARD	1,573,957	0.184
BIENVILLE	457,755	0.054
BOSSIER	480,554	0.056
CADDO	1,705,005	0.200
CALCASIEU	15,530,150	1.826
CALDWELL	368,904	0.043
CAMERON	7,087,936	0.128
CATAHOULA	1,088,634	0.010
CLAIBORNE	444,522	0.052
CONCORDIA	2,249,115	0.264
DE SOTO	272,736	0.032
EAST BATON ROUGE	8,249,133	0.967
EAST FELICIANA	113,107	0.002
EVANGELINE	4,130,047	0.484
FRANKLIN	1,092,639	0.128
GRANT	943,888	0.111
IBERIA	22,211,428	2.603
IBERVILLE	1,597,411	0.187
JACKSON	442,524	0.005
JEFFERSON	130,192,193	15.256
JEFFERSON DAVIS	5,071,732	0.008

Note: Data includes economic activity associated with both the Federal OCS and State Waters.

EXHIBIT 2-24 (CONT.)

DISTRIBUTION OF PRODUCER PAYROLL BY
COUNTY/PARISH OF RESIDENCE

COUNTY/PARISH OF RESIDENCE	TOTAL PRODUCER EMPLOYMENT	PERCENT OF TOTAL PRODUCER EMPLOYMENT
LOUISIANA (CONT.)		
LAFAYETTE	57,077,589	6.688
LAFOURCHE	33,384,594	3.912
LA SALLE	844,317	0.099
LINCOLN	853,220	0.100
LIVINGSTON	16,009,306	1.876
MADISON	67,695	0.008
MOREHOUSE	356,231	0.042
NATCHITOCHES	2,103,676	0.247
ORLEANS	168,162,100	19.705
OUACHITA	1,602,024	0.188
PLAQUEMINES	17,761,927	2.081
POINTE COUPEE	453,902	0.053
RAPIDES	4,717,087	0.553
RED RIVER	369,249	0.043
RICHLAND	514,961	0.060
SABINE	1,892,590	0.222
ST BERNARD	6,254,282	0.733
ST CHARLES	16,675,186	1.954
ST HELENA	694,821	0.081
ST JAMES	430,762	0.050
ST JOHN THE BAPTIST	3,277,196	0.384
ST LANDRY	6,203,257	0.727
ST MARTIN	5,902,662	0.692
ST MARY	30,191,838	3.538
ST TAMMANY	64,306,940	7.535
TANGIPAHOA	7,307,896	0.856
TENSAS	957,018	0.112
TERREBONNE	15,614,220	1.830
UNION	963,832	0.113
VERMILION	17,300,875	2.027
VERNON	1,515,953	0.178
WASHINGTON	4,008,784	0.470
WEBSTER	630,931	0.074
WEST BATON ROUGE	290,103	0.034
WEST CARROLL	189,955	0.022
WEST FELICIANA	126,606	0.015
WINN	715,940	0.084
** Subtotal **	710,027,789	83.201
** STATE: MASSACHUSETTS	42,867	0.005
** Subtotal **		

Note: Data includes economic activity associated with both the Federal OCS and State Waters.

EXHIBIT 2-24 (CONT.)
DISTRIBUTION OF PRODUCER PAYROLL BY
COUNTY/PARISH OF RESIDENCE

COUNTY/PARISH OF RESIDENCE	TOTAL PRODUCER EMPLOYMENT	PERCENT OF TOTAL PRODUCER EMPLOYMENT
** STATE: MARYLAND		
** Subtotal **	76,961	0.009
** STATE: MAINE		
** Subtotal **	170,438	0.020
** STATE: MARYLAND		
** Subtotal **	35,888	0.004
** STATE: MISSISSIPPI		
ADAMS	993,984	0.116
AMITE	1,074,665	0.126
ATTALA	20,579	0.002
CARROLL	168,357	0.020
ClAIBORNE	54,793	0.006
CLARKE	4,245,546	0.497
COPIAH	540,763	0.063
COVINGTON	745,336	0.005
FORREST	4,488,077	0.526
FRANKLIN	1,468,492	0.172
GEORGE	559,992	0.066
GREENE	459,280	0.054
HANCOCK	2,773,310	0.325
HARRISON	4,445,224	0.521
HINDS	1,333,707	0.039
HOLMES	104,321	0.001
JACKSON	1,492,572	0.175
JASPER	854,864	0.100
JEFFERSON	311,425	0.036
JEFFERSON DAVIS	986,347	0.116
JONES	2,778,045	0.326
LAMAR	1,838,974	0.215
LAUDERDALE	1,755,378	0.206
LAWRENCE	1,764,807	0.207
LEAKE	223,339	0.026
LINCOLN	5,001,093	0.586
LOWNDES	90,318	0.011
MADISON	292,503	0.034
MARION	5,705,659	0.669
MONROE	104,368	0.001
NESHOBA	84,258	0.010
NEWTON	130,011	0.004
OKTIBBEHA	67,257	0.008
PEARL RIVER	7,366,395	0.863

Note: Data includes economic activity associated with both the Federal OCS and State Waters.

EXHIBIT 2-24 (CONT.)

DISTRIBUTION OF PRODUCER PAYROLL BY
COUNTY/PARISH OF RESIDENCE

COUNTY/PARISH OF RESIDENCE	TOTAL PRODUCER EMPLOYMENT	PERCENT OF TOTAL PRODUCER EMPLOYMENT
MISSISSIPPI (CONT.)		
PERRY	279,981	0.033
PIKE	2,484,903	0.291
RANKIN	1,141,708	0.134
SCOTT	647,652	0.006
SIMPSON	701,364	0.082
SMITH	826,916	0.097
STONE	318,950	0.037
SUNFLOWER	44,976	0.005
TIPPAH	27,619	0.003
WALTHALL	1,361,432	0.160
WARREN	40,897	0.005
WAYNE	1,639,348	0.192
WEBSTER	35,415	0.004
WILKINSON	500,542	0.059
WINSTON	223,648	0.026
YAZOO	142,838	0.017
** Subtotal **	64,742,233	7.586
** STATE: MISSOURI		
** Subtotal **	114,116	0.013
** STATE: NORTH CAROLINA		
** Subtotal **	112,450	0.013
** STATE: NEW JERSEY		
** Subtotal **	170,869	0.020
** STATE: NEW MEXICO		
* Subtotal **	42,867	0.005
** STATE: NEW YORK		
* Subtotal **	55,029	0.006
** STATE: OHIO		
* Subtotal **	203,168	0.024

Note: Data includes economic activity associated with both the Federal OCS and State Waters.

EXHIBIT 2-24 (CONT.)

DISTRIBUTION OF PRODUCER PAYROLL BY
COUNTY/PARISH OF RESIDENCE

COUNTY/PARISH OF RESIDENCE	TOTAL PRODUCER EMPLOYMENT	PERCENT OF TOTAL PRODUCER EMPLOYMENT
** STATE: OKLAHOMA		
CLEVELAND	166,216	0.019
KAY	84,352	0.001
LATIMER	50,044	0.000
MUSKOGEE	187,956	0.010
** Subtotal **	488,568	0.057
** STATE: PENNSYLVANIA		
** Subtotal **	156,728	0.018
** STATE: RHODE ISLAND		
** Subtotal **	42,824	0.005
** STATE: TENNESSEE		
DAVIDSON	98,696	0.012
HAMILTON	45,156	0.005
HARDIN	72,973	0.009
MCNAIRY	31,440	0.004
MARION	38,700	0.005
MONROE	29,342	0.003
SHELBY	212,828	0.025
SULLIVAN	58,500	0.001
SUMNER	41,849	0.005
WHITE	40,640	0.005
** Subtotal **	670,126	0.079
** STATE: TEXAS		
ANDERSON	291,907	0.034
ANGELINA	415,915	0.049
ATASCOSA	234,673	0.027
BASTROP	93,428	0.011
BEE	94,453	0.011
BELL	45,170	0.005
BEXAR	133,793	0.016
BRAZORIA	2,110,999	0.247
BROOKS	148,319	0.017
CALDWELL	188,338	0.022
CAMERON	133,474	0.016

Note: Data includes economic activity associated with both the Federal OCS and State Waters.

EXHIBIT 2-24 (CONT.)

DISTRIBUTION OF PRODUCER PAYROLL BY
COUNTY/PARISH OF RESIDENCE

COUNTY/PARISH OF RESIDENCE	TOTAL PRODUCER EMPLOYMENT	PERCENT OF TOTAL PRODUCER EMPLOYMENT
TEXAS (CONT.)		
CASS	101,197	0.012
CHAMBERS	341,050	0.005
CHEROKEE	401,626	0.047
COLLIN	193,199	0.023
COLORADO	139,150	0.005
COMAL	79,340	0.009
DALLAS	276,995	0.032
DENTON	87,129	0.010
DUVAL	296,541	0.035
ECTOR	190,912	0.022
FAYETTE	42,467	0.005
FORT BEND	1,164,735	0.136
GALVESTON	1,340,918	0.157
GILLESPIE	87,066	0.010
GOLIAD	153,109	0.018
GREGG	730,896	0.086
GRIMES	269,101	0.032
HARDIN	524,813	0.061
HARRIS	16,726,766	1.960
HARRISON	190,278	0.022
HENDERSON	89,995	0.011
HOUSTON	76,961	0.009
JASPER	216,029	0.025
JEFFERSON	1,320,352	0.155
JIM WELLS	90,737	0.011
KARNES	785,909	0.092
KAUFMAN	152,707	0.018
LAVACA	185,730	0.022
LEE	66,381	0.008
LEON	69,962	0.008
LIBERTY	423,079	0.003
LIVE OAK	80,220	0.009
LUBBOCK	73,771	0.000
MCMULLEN	102,633	0.012
MADISON	26,140	0.001
MARION	10,676,524	1.251
MATAGORDA	382,983	0.010
MEDINA	155,792	0.018
MIDLAND	118,418	0.014
MONTGOMERY	1,633,694	0.191
NACOGDOCHES	294,161	0.034
NAVARRO	273,151	0.032

Note: Data includes economic activity associated with both the Federal OCS and State Waters.

EXHIBIT 2-24 (CONT.)

DISTRIBUTION OF PRODUCER PAYROLL BY
COUNTY/PARISH OF RESIDENCE

COUNTY/PARISH OF RESIDENCE	TOTAL PRODUCER EMPLOYMENT	PERCENT OF TOTAL PRODUCER EMPLOYMENT
TEXAS (CONT)		
NUECES	504,378	0.059
ORANGE	1,153,033	0.135
PALO PINTO	63,470	0.007
PANOLA	107,786	0.013
PARKER	66,396	0.008
POLK	565,327	0.066
RUSK	197,372	0.011
SABINE	202,683	0.000
SAN AUGUSTINE	100,798	0.012
SAN PATRICIO	128,838	0.000
SHELBY	534,081	0.063
SMITH	494,145	0.058
TARRANT	134,328	0.004
TRAVIS	421,411	0.003
TRINITY	113,738	0.002
TYLER	469,047	0.055
UPSHUR	26,422	0.000
VAN ZANDT	229,084	0.003
VICTORIA	626,082	0.073
WALKER	53,084	0.000
WALLER	24,294	0.001
WASHINGTON	76,868	0.009
WHARTON	38,700	0.005
WILLIAMSON	101,970	0.000
WILSON	121,106	0.014
WINKLER	34,000	0.004
WOOD	62,198	0.000
ZAPATA	136,215	0.004
** Subtotal **	51,309,939	6.012
** STATE: WASHINGTON		
* Subtotal **	42,867	0.005
** STATE: WYOMING		
** Subtotal **	93,602	0.011
*** Total ***	853,389,685	-

Note: Data includes economic activity associated with both the Federal OCS and State Waters.

EXHIBIT 2-25

ESTIMATED PRODUCER EMPLOYMENT, AVERAGE SALARY, AND PAYROLL
BY COUNTY/PARISH OF RESIDENCE AND WORK LOCATION

*County/Parish of Residence Work Location	EMPLOYMENT (person years)	AVERAGE SALARY (dollars)	PAYROLL (dollars)
** STATE: ALABAMA			
* COUNTY: AUTAUGA			
CAMERON	2	30,201	64,563
* Subsubtotal *	2		64,563
* COUNTY: BALDWIN			
GRAND ISLE	8	30,952	311,087
LEESVILLE	1	30,186	38,104
MOBILE AREA	2	49,700	99,092
MORGAN CITY	22	33,738	745,106
NEW ORLEANS	2	42,001	83,405
VENICE	39	31,938	1,253,671
MULTI-LOCATION	4	36,669	147,102
* Subsubtotal *	79		2,677,566
* COUNTY: BARBOUR			
GRAND ISLE	1	34,000	41,854
MORGAN CITY	2	29,216	64,409
* Subsubtotal *	3		106,263
* COUNTY:CALHOUN			
LEESVILLE	2	27,599	64,416
* Subsubtotal *	2		64,416
* COUNTY: CHOCTAW			
LEESVILLE	1	27,601	34,368
MORGAN CITY	4	31,654	140,080
VENICE	1	32,785	45,047
* Subsubtotal *	7		219,496
* COUNTY: CLARKE			
NEW ORLEANS	2	31,801	63,022
* Subsubtotal *	2		63,022
* COUNTY: COFFEE			
FOURCHON	8	30,723	245,526
HOUMA	2	33,401	60,799
INTRACOASTAL CITY	2	34,000	82,032
MORGAN CITY	17	29,811	496,242
VENICE	33	31,008	1,012,643
* Subsubtotal *	62		1,897,241

Note: Data includes economic activity associated with both the Federal OCS and State Waters. Unscaled data from OOC study participants is presented on the reverse side of this page.

EXHIBIT 2-25 UNSCALED

EMPLOYMENT, SALARY, AND PAYROLL DATA
BY COUNTY/PARISH OF RESIDENCE AND WORK SITE STAGING AREA

COUNTY/PARISH OF RESIDENCE	EMPLOYMENT (person years)	AVERAGE SALARY (dollars)	PAYROLL (dollars)
** STATE: ALABAMA			
* COUNTY: AUTAUGA			
CAMERON	1	30,200	29,536
* Subsubtotal *	1		29,536
* COUNTY: BALDWIN			
GRAND ISLE	6	37,837	226,830
LEESVILLE	1	30,186	30,364
MOBILE AREA	1	49,700	49,700
MORGAN CITY	10	33,632	337,655
NEW ORLEANS	1	42,000	41,832
VENICE	22	31,694	698,565
MULTI-LOCATION	2	36,670	73,780
* Subsubtotal *	43		1,458,726
* COUNTY: BARBOUR			
GRAND ISLE	1	34,000	34,000
MORGAN CITY	1	29,260	37,014
* Subsubtotal *	2		71,014
* COUNTY: CALHOUN			
LEESVILLE	2	27,600	51,609
* Subsubtotal *	2		51,609
* COUNTY: CHOCTAW			
LEESVILLE	1	27,600	27,710
MORGAN CITY	2	31,099	64,468
VENICE	1	32,798	34,110
* Subsubtotal *	4		126,288
* COUNTY: CLARKE			
NEW ORLEANS	1	31,800	31,609
* Subsubtotal *	1		31,609
* COUNTY: COFFEE			
FOURCHON	5	31,929	155,714
HOUMA	1	33,400	30,494
INTRACOASTAL CITY	1	34,000	33,592
MORGAN CITY	8	29,725	234,381
VENICE	20	30,051	607,359
* Subsubtotal *	35		1,061,540

Note: The information in this exhibit is based exclusively on the data provided by the nine OOC members participating in the study.

EXHIBIT 2-25

ESTIMATED PRODUCER EMPLOYMENT, AVERAGE SALARY, AND PAYROLL
BY COUNTY/PARISH OF RESIDENCE AND WORK LOCATION

*County/Parish of Residence Work Location	EMPLOYMENT (person years)	AVERAGE SALARY (dollars)	PAYROLL (dollars)
* COUNTY: CONECUH			
VENICE	2	29,717	55,898
* Subsubtotal *	2		55,898
** STATE: ALABAMA (Cont.)			
* COUNTY: COVINGTON			
GRAND ISLE	9	32,266	283,142
MORGAN CITY	6	28,503	157,847
NEW ORLEANS	2	45,501	88,541
VENICE	40	29,724	1,198,858
MULTI-LOCATION	2	38,499	77,664
* Subsubtotal *	59		1,806,052
* COUNTY: CRENSHAW			
VENICE	2	27,840	58,541
* Subsubtotal *	2		58,541
* COUNTY: CULLMAN			
VENICE	1	27,200	35,578
* Subsubtotal *	1		35,578
* COUNTY: DALE			
GRAND ISLE	1	34,000	42,565
MORGAN CITY	2	28,561	48,585
VENICE	2	29,013	71,691
* Subsubtotal *	5		162,840
* COUNTY: DALLAS			
FOURCHON	3	29,799	76,280
GRAND ISLE	2	34,001	63,048
VENICE	1	27,601	29,685
* Subsubtotal *	5		169,013
* COUNTY: ESCAMBIA			
FOURCHON	1	31,600	33,354
GRAND ISLE	7	38,974	259,781
INTRACOASTAL CITY	2	39,000	73,269
MORGAN CITY	4	34,736	122,221
VENICE	5	29,869	141,724
* Subsubtotal *	18		630,349

Note: Data includes economic activity associated with both the Federal OCS and State Waters. Unscaled data from OOC study participants is presented on the reverse side of this page.

EXHIBIT 2-25 UNSCALED

EMPLOYMENT, SALARY, AND PAYROLL DATA
BY COUNTY/PARISH OF RESIDENCE AND WORK SITE STAGING AREA

COUNTY/PARISH OF RESIDENCE	EMPLOYMENT (person years)	AVERAGE SALARY (dollars)	PAYROLL (dollars)
* COUNTY: CONECUH			
VENICE	1	30,024	36,570
* Subsubtotal *	1		36,570
* COUNTY: COVINGTON			
GRAND ISLE	8	32,208	273,476
MORGAN CITY	3	28,600	74,418
NEW ORLEANS	1	45,500	44,408
VENICE	25	29,556	730,086
MULTI-LOCATION	1	38,500	37,580
* Subsubtotal *	38		1,159,968
* COUNTY: CRENSHAW			
VENICE	2	27,228	46,369
* Subsubtotal *	2		46,369
* COUNTY: CULLMAN			
VENICE	1	27,200	27,200
* Subsubtotal *	1		27,200
* COUNTY: DALE			
GRAND ISLE	1	34,000	32,742
MORGAN CITY	1	28,398	23,826
VENICE	2	28,816	59,650
* Subsubtotal *	4		116,218
* COUNTY: DALLAS			
FOURCHON	2	29,800	58,229
GRAND ISLE	1	34,000	33,218
VENICE	1	27,600	26,965
* Subsubtotal *	4		118,412
* COUNTY: ESCAMBIA			
FOURCHON	1	31,600	26,165
GRAND ISLE	2	38,904	69,365
INTRACOASTAL CITY	1	39,000	38,181
MORGAN CITY	2	34,692	63,660
VENICE	4	29,779	116,229
* Subsubtotal *	9		313,600

Note: The information in this exhibit is based exclusively on the data provided by the nine OOC members participating in the study.

EXHIBIT 2-25

ESTIMATED PRODUCECER EMPLOYMENT, AVERAGE SALARY, AND PAYROLL BY COUNTY/PARISH OF RESIDENCE AND WORK LOCATION

*County/Parish of Residence Work Location	EMPLOYMENT (person years)	AVERAGE SALARY (dollars)	PAYROLL (dollars)
* COUNTY: GENEVA			
MORGAN CITY	2	31,601	76,.422
VENICE	1	30,713	41,039
* Subsubtotal *	4		117,461
* COUNTY: HOUSTON			
VENICE	6	29,346	179,931
* Subsubtotal *	6		179,931
* COUNTY: JEFFERSON			
GRAND ISLE	1	34,000	41,854
MORGAN CITY	6	27,600	171,774
NEW ORLEANS	2	31,800	63,403
VENICE	2	28,800	57,421
* Subsubtotal *	11		334,452
* COUNTY: LAUDERDALE			
GRAND ISLE	1	29,725	29,850
* Subsubtotal *	1		29,850
* COUNTY: LAWRENCE			
INTRACOASTAL CITY	1	33,999	34,254
* Subsubtotal *	1		34,254
* COUNTY: MADISON			
LEESVILLE	2	24,700	49,247
* Subsubtotal *	2		49,247
* COUNTY: MARION			
VENICE	4	26,800	106,984
* Subsubtotal *	4		106,984
* COUNTY: MOBILE			
FOURCHON	3	28,450	72,238
GRAND ISLE	15	38,599	578,240
HOUMA	8	33,900	272,956
INTRACOASTAL CITY	5	40,724	192,260
LEESVILLE	5	29,061	144,118
MORGAN CITY	37	28,383	1,048,114
NEW ORLEANS	6	36,767	219,916
VENICE	56	30,172	1,689,165
MULTI-LOCATION	16	31,613	503,475
* Subsubtotal *	150		4,720,481

Note: Data includes economic activity associated with both the Federal OCS and State Waters. Unscaled data from OOC study participants is presented on the reverse side of this page.

EXHIBIT 2-25 UNSCALED

EMPLOYMENT, SALARY, AND PAYROLL DATA
BY COUNTY/PARISH OF RESIDENCE AND WORK SITE STAGING AREA

COUNTY/PARISH OF RESIDENCE	EMPLOYMENT (person years)	AVERAGE SALARY (dollars)	PAYROLL (dollars)
* COUNTY: GENEVA			
MORGAN CITY	1	31,600	29,862
*Subsubtotal *	1		29,862
* COUNTY: HOUSTON			
VENICE	5	29,284	142,670
* Subsubtotal *	5		142,670
* COUNTY: JEFFERSON			
GRAND ISLE	1	34,000	34,000
MORGAN CITY	1	27,600	27,600
NEW ORLEANS	1	31,800	31,800
VENICE	1	28,800	28,800
* Subsubtotal *	4		122,200
* COUNTY: LAUDERDALE			
GRAND ISLE	1	29,721	29,811
* Subsubtotal *	1		29,811
* COUNTY: LAWRENCE			
INTRACOASTAL CITY	1	34,000	17,850
* Subsubtotal *	1		17,850
* COUNTY: MADISON			
LEESVILLE	1	24,700	24,700
* Subsubtotal *	1		24,700
* COUNTY: MARION			
VENICE	1	26,800	26,800
* Subsubtotal *	1		26,800
* COUNTY: MOBILE			
FOURCHON	2	28,451	56,668
GRAND ISLE	6	37,617	225,700
HOUMA	3	33,900	101,598
INTRACOASTAL CITY	2	40,500	81,000
LEESVILLE	4	29,052	116,030
MORGAN CITY	19	28,319	544,639
NEW ORLEANS	3	36,767	110,300
VENICE	42	30,302	1,267,798
MULTI-LOCATION	8	31,612	252,520
* Subsubtotal *	89		2,756,254

Note: The information in this exhibit is based exclusively on the data provided by the nine OOC members participating in the study.

EXHIBIT 2-25

ESTIMATED PRODUCER EMPLOYMENT, AVERAGE SALARY, AND PAYROLL
BY COUNTY/PARISH OF RESIDENCE AND WORK LOCATION

*County/Parish of Residence Work Location	EMPLOYMENT (person years)	AVERAGE SALARY (dollars)	PAYROLL (dollars)
* COUNTY: MONROE			
MORGAN CITY	4	35,872	144,728
VENICE	1	27,647	30,978
* Subsubtotal *	5		175,706
* COUNTY: MONTGOMERY			
VENICE	1	30,800	37,157
* Subsubtotal *	1		37,157
* COUNTY: MORGAN			
INTRACOASTAL CITY	1	34,001	30,992
* Subsubtotal *	1		30,992
* COUNTY: PIKE			
VENICE	4	31,113	112,454
MULTI-LOCATION	2	31,899	63,371
* Subsubtotal *	6		175,825
* COUNTY: RANDOLPH			
GRAND ISLE	7	34,000	234,022
* Subsubtotal *	7		234,022
* COUNTY: SHELBY			
LEESVILLE	1	29,700	36,561
* Subsubtotal *	1		36,561
* COUNTY: ST CLAIR			
VENICE	1	26,800	38,297
* Subsubtotal *	1		38,297
* COUNTY: TUSCALOOSA			
GRAND ISLE	3	38,031	96,637
* Subsubtotal *	3		96,637
* COUNTY: WALKER			
LEESVILLE	1	25,600	31,324
* Subsubtotal *	1		31,324
* COUNTY: WASHINGTON			
GRAND ISLE	3	35,183	116,954
LAFAYETTE	2	41,000	75,370
MORGAN CITY	5	35,161	174,738
VENICE	4	30,145	124,688
* Subsubtotal *	14		491,750

Note: Data includes economic activity associated with both the Federal OCS and State Waters. Unscaled data from OOC study participants is presented on the reverse side of this page.

EXHIBIT 2-25 UNSCALED

EMPLOYMENT, SALARY, AND PAYROLL DATA
BY COUNTY/PARISH OF RESIDENCE AND WORK SITE STAGING AREA

COUNTY/PARISH OF RESIDENCE	EMPLOYMENT (person years)	AVERAGE SALARY (dollars)	PAYROLL (dollars)
* COUNTY: MONROE			
MORGAN CITY	2	35,906	72,350
VENICE	1	27,640	28,054
* Subsubtotal *	3		100,404
* COUNTY: MONTGOMERY			
VENICE	1	30,800	30,800
* Subsubtotal *	1		30,800
* COUNTY: PIKE			
VENICE	3	31,097	83,466
MULTI-LOCATION	1	31,900	30,666
* Subsubtotal *	4		114,131
* COUNTY: RANDOLPH			
GRAND ISLE	1	34,000	34,000
* Subsubtotal *	1		34,000
* COUNTY: SHELBY			
LEESVILLE	1	29,700	29,700
* Subsubtotal *	1		29,700
* COUNTY: ST CLAIR			
VENICE	1	26,800	26,800
* Subsubtotal *	1		26,800
* COUNTY: TUSCALOOSA			
GRAND ISLE	2	38,000	76,000
* Subsubtotal *	2		76,000
* COUNTY: WALKER			
LEESVILLE	1	25,600	25,446
* Subsubtotal *	1		25,446
* COUNTY: WASHINGTON			
GRAND ISLE	3	35,256	110,420
LAFAYETTE	1	41,000	37,802
MORGAN CITY	3	35,177	91,390
VENICE	3	30,239	98,729
* Subsubtotal *	10		338,341

Note: The information in this exhibit is based exclusively on the data provided by the nine OOC members participating in the study.

EXHIBIT 2-25

ESTIMATED PRODUCER EMPLOYMENT, AVERAGE SALARY, AND PAYROLL
BY COUNTY/PARISH OF RESIDENCE AND WORK LOCATION

*County/Parish of Residence Work Location	EMPLOYMENT (person years)	AVERAGE SALARY (dollars)	PAYROLL (dollars)
* COUNTY: WILCOX			
LAFAYETTE	3	46,900	144,030
* Subsubtotal *	3		144,030
** Subtotal **	473		15,075,800
** STATE: ARKANSAS			
* COUNTY: ASHLEY			
VENICE	1	29,701	39,395
* Subsubtotal *	1		39,395
* COUNTY: BOONE			
MORGAN CITY	2	40,800	77,761
* Subsubtotal *	2		77,761
* COUNTY: COLUMBIA			
GRAND ISLE	1	34,000	33,558
* Subsubtotal *	1		33,558
* COUNTY: CRAWFORD			
MORGAN CITY	6	30,200	177,618
* Subsubtotal *	6		177,618
* COUNTY: FULTON			
VENICE	2	23,800	43,372
* Subsubtotal *	2		43,372
* COUNTY: HEMPSTEAD			
MORGAN CITY	3	31,598	80,789
* Subsubtotal *	3		80,789
* COUNTY: IZARD			
LEESVILLE	1	30,800	37,915
MORGAN CITY	2	24,700	46,888
* Subsubtotal *	3		84,802
* COUNTY: JACKSON			
LEESVILLE	1	29,373	39,025
* Subsubtotal *	1		39,025
* COUNTY: JEFFERSON			
MORGAN CITY	2	27,900	53,122
* Subsubtotal *	2		53,122

Note: Data includes economic activity associated with both the Federal OCS and State Waters. Unscaled data from OOC study participants is presented on the reverse side of this page.

EXHIBIT 2-25 UNSCALED

EMPLOYMENT, SALARY, AND PAYROLL DATA
BY COUNTY/PARISH OF RESIDENCE AND WORK SITE STAGING AREA

COUNTY/PARISH OF RESIDENCE	EMPLOYMENT (person years)	AVERAGE SALARY (dollars)	PAYROLL (dollars)
* COUNTY: WILCOX			
LAFAYETTE	1	46,900	46,900
* Subsubtotal *	1		46,900
Subtotal	274		8,621,329
** STATE: ARKANSAS			
* COUNTY: ASHLEY			
VENICE	1	29,700	29,700
* Subsubtotal *	1		29,700
* COUNTY: BOONE			
MORGAN CITY	1	40,800	40,800
* Subsubtotal *	1		40,800
* COUNTY: COLUMBIA			
GRAND ISLE	1	34000	33558
* Subsubtotal *	1		33,558
* COUNTY: CRAWFORD			
MORGAN CITY	1	30,200	28,539
* Subsubtotal *	1		28,539
* COUNTY: FULTON			
VENICE	1	23,800	21,753
* Subsubtotal *	1		21,753
* COUNTY: HEMPSTEAD			
MORGAN CITY	1	31,600	31,568
* Subsubtotal *	1		31,568
* COUNTY: IZARD			
LEESVILLE	1	30,800	30,800
MORGAN CITY	1	24,700	24,601
* Subsubtotal *	2		55,401
* COUNTY: JACKSON			
LEESVILLE	1	29,550	24,349
* Subsubtotal *	1		24,349
* COUNTY: JEFFERSON			
MORGAN CITY	1	27,900	27,872
* Subsubtotal *	1		27,872

Note: The information in this exhibit is based exclusively on the data provided by the nine OOC members participating in the study.

EXHIBIT 2-25

ESTIMATED PRODUCER EMPLOYMENT, AVERAGE SALARY, AND PAYROLL
BY COUNTY/PARISH OF RESIDENCE AND WORK LOCATION

*County/Parish of Residence Work Location ** STATE: ARKANSAS (Cont.)	EMPLOYMENT (person years)	AVERAGE SALARY (dollars)	PAYROLL (dollars)
* COUNTY: OUACHITA			
HOUMA	3	31,000	92,916
INTRACOASTAL CITY	2	34,000	81,035
VENICE	1	45,899	39,932
MULTI-LOCATION	2	55,001	107,027
* Subsubtotal *	8		320,911
* COUNTY: POPE			
GRAND ISLE	1	34,000	44,540
LEESVILLE	1	43,901	64,245
* Subsubtotal *	2		108,785
* COUNTY: PULASKI			
LEESVILLE	1	25,600	31,324
MULTI-LOCATION	2	23,300	46,177
* Subsubtotal *	3		77,501
* COUNTY: SEVIER			
VENICE	1	44,100	57,771
* Subsubtotal *	1		57,771
* COUNTY: STONE			
FREEPORT	4	29,800	133,207
MORGAN CITY	2	30,164	53,188
* Subsubtotal *	6		186,396
* COUNTY: UNION			
HOUMA	3	33,900	104,107
MULTI-LOCATION	2	40,500	80,749
* Subsubtotal *	5		184,856
* COUNTY: VAN BUREN			
MORGAN CITY	2	28,400	51,963
* Subsubtotal *	2		51,963
* COUNTY: WHITE			
GRAND ISLE	1	38,999	23,368
LEESVILLE	2	29,373	48,592
VENICE	1	29,200	38,252
* Subsubtotal *	4		110,212
** Subtotal **	54		1,751,119

Note: Data includes economic activity associated with both the Federal OCS and State Waters. Unscaled data from OOC study participants is presented on the reverse side of this page.

EXHIBIT 2-25

ESTIMATED PRODUCER EMPLOYMENT, AVERAGE SALARY, AND PAYROLL
BY COUNTY/PARISH OF RESIDENCE AND WORK LOCATION

*County/Parish of Residence Work Location	EMPLOYMENT (person years)	AVERAGE SALARY (dollars)	PAYROLL (dollars)
** STATE: ARIZONA			
MORGAN CITY	3	29,700	91,209
GALVESTON	2	42,400	84,537
** Subtotal **	5		175,746
** STATE: CALIFORNIA			
MULTI-LOCATION	2	21,500	42,867
HOUMA	3	27,600	84,760
LA HABRA	2	46,000	91,715
LEESVILLE	2	32,202	39,939
** Subtotal **	8		258,979
** STATE: CONNECTICUT			
HOUMA	3	32,500	99,808
** Subtotal **	3		99,808
** STATE: FLORIDA (Cont.)			
* COUNTY: BAY			
MORGAN CITY	2	26,910	41,490
VENICE	2	28,888	62,063
MULTI-LOCATION	2	26,800	51,938
* Subsubtotal *	6		155,490
* COUNTY: CALHOUN			
VENICE	1	22,400	31,337
* Subsubtotal *	1		31,337
* COUNTY: CITRUS			
GRAND ISLE	1	37,000	48,100
* Subsubtotal *	1		48,100
* COUNTY: ESCAMBIA			
CAMERON	2	29,400	71,053
DULAC	2	17,500	34,892
FOURCHON	4	27,030	112,433
GRAND ISLE	5	38,110	200,452
HOUMA	3	30,900	94,894
INTRACOASTAL CITY	5	33,440	171,814
LEESVILLE	7	29,760	205,320
MORGAN CITY	19	30,760	570,070
NEW ORLEANS	1	44,813	64,848

Note: Data includes economic activity associated with both the Federal OCS and State Waters. Unscaled data from OOC study participants is presented on the reverse side of this page.

EXHIBIT 2-25 UNSCALED

EMPLOYMENT, SALARY, AND PAYROLL DATA
BY COUNTY/PARISH OF RESIDENCE AND WORK SITE STAGING AREA

COUNTY/PARISH OF RESIDENCE	EMPLOYMENT (person years)	AVERAGE SALARY (dollars)	PAYROLL (dollars)
** STATE: ARIZONA			
MORGAN CITY	1	29,700	29,700
GALVESTON	1	42,400	42,400
** Subtotal **	2		72,100
** STATE: CALIFORNIA			
MULTI-LOCATION	1	21,500	21,500
HOUMA	1	27,600	27,600
LA HABRA	1	46,000	46,000
LEESVILLE	1	32,200	17,388
** Subtotal **	4		112,488
** STATE: CONNECTICUT			
HOUMA	1	32,500	32,500
** Subtotal **			
** STATE: FLORIDA			
* COUNTY: BAY			
MORGAN CITY	1	26,827	27,042
VENICE	1	28,929	32,343
MULTI-LOCATION	1	26,800	26,050
* Subsubtotal *	3		85,434
* COUNTY: CALHOUN			
VENICE	1	22,400	21,930
* Subsubtotal *	1		21,930
* COUNTY: CITRUS			
GRAND ISLE	1	37,000	37,000
* Subsubtotal *	1		37,000
* COUNTY: ESCAMBIA			
CAMERON	1	29,400	28,897
DULAC	1	17,500	17,500
FOURCHON	3	27,031	88,200
GRAND ISLE	4	37,897	139,915
HOUMA	1	30,900	30,900
INTRACOASTAL CITY	2	33,250	66,500
LEESVILLE	5	29,879	148,946
MORGAN CITY	9	30,624	286,391
NEW ORLEANS	1	47,000	28,144

Note: The information in this exhibit is based exclusively on the data provided by the nine OOC members participating in the study.

EXHIBIT 2-25

ESTIMATED PRODUCER EMPLOYMENT, AVERAGE SALARY, AND PAYROLL
BY COUNTY/PARISH OF RESIDENCE AND WORK LOCATION

*County/Parish of Residence Work Location	EMPLOYMENT (person years)	AVERAGE SALARY (dollars)	PAYROLL (dollars)
** STATE: FLORIDA (Cont.)			
*ESCAMBIA COUNTY			
VENICE	26	29274	750190
MULTI-LOCATION	7	38,721	289,968
* Subsubtotal *	82		2,565,934
* COUNTY: GULF			
BURAS	2	22,700	45,259
VENICE	1	30,799	38,936
* Subsubtotal *	3		84,195
* COUNTY: JACKSON			
HOUMA	3	32,500	85,834
LEESVILLE	1	29,699	36,268
* Subsubtotal *	4		122,103
* COUNTY: LAKE			
VENICE	1	29,700	37,351
* Subsubtotal *	1		37,351
* COUNTY: OKALOOSA			
FOURCHON	1	29,800	39,038
GRAND ISLE	3	30,993	89,476
HOUMA	3	33,900	103,690
INTRACOASTAL CITY	5	34,000	183,103
LEESVILLE	1	30,199	32,513
MORGAN CITY	5	31,505	161,830
VENICE	10	28,731	275,700
MULTI-LOCATION	4	23,300	91,053
* Subsubtotal *	32		976,403
* COUNTY: PALM BEACH			
HOUMA	3	32,500	99,808
* Subsubtotal *	3		99,808
* COUNTY: SANTA ROSA			
FOURCHON	1	27,601	30,711
GRAND ISLE	22	36,201	793,206
INTRACOASTAL CITY	3	37,591	130,252
LAFAYETTE	2	33,700	58,658
MORGAN CITY	3	32,578	112,321
NEW ORLEANS	2	34,517	60,163
VENICE	5	29,559	138,090
MULTI-LOCATION	12	27,092	337,282
* Subsubtotal *	51		1,660,683

Note: Data includes economic activity associated with both the Federal OCS and State Waters. Unscaled data from OOC study participants is presented on the reverse side of this page.

EXHIBIT 2-25 UNSCALED

EMPLOYMENT, SALARY, AND PAYROLL DATA
BY COUNTY/PARISH OF RESIDENCE AND WORK SITE STAGING AREA

COUNTY/PARISH OF RESIDENCE	EMPLOYMENT (person years)	AVERAGE SALARY (dollars)	PAYROLL (dollars)
VENICE	16	29,683	479,256
MULTI-LOCATION	4	38,721	145,435
* Subsubtotal *	47		1,460,083
* COUNTY: GULF			
BURAS	1	22,700	22,700
VENICE	1	30,800	29,722
* Subsubtotal *	2		52,422
* COUNTY: JACKSON			
HOUMA	1	32,500	27,950
LEESVILLE	1	29,700	29,462
* Subsubtotal *	2		57,412
* COUNTY: LAKE			
VENICE	1	29,700	28,512
* Subsubtotal *	1		28,512
* COUNTY: OKALOOSA			
FOURCHON	1	29,800	29,800
GRAND ISLE	3	30,993	89,476
HOUMA	1	33,900	33,764
INTRACOASTAL CITY	2	34,000	56,882
LEESVILLE	1	30,200	26,214
MORGAN CITY	3	31,498	94,243
VENICE	4	29,310	115,363
MULTI-LOCATION	2	23,300	45,668
* Subsubtotal *	16		491,411
* COUNTY: PALM BEACH			
HOUMA	1	32,500	32,500
* Subsubtotal *	1		32,500
* COUNTY: SANTA ROSA			
FOURCHON	1	27,600	24,092
GRAND ISLE	14	35,870	490,421
INTRACOASTAL CITY	2	38,006	76,468
LAFAYETTE	1	33,700	29,420
MORGAN CITY	2	32,488	57,244
NEW ORLEANS	1	34,500	30,118
VENICE	3	29,378	88,605
MULTI-LOCATION	6	27,092	169,165
* Subsubtotal *	29		965,534

Note: The information in this exhibit is based exclusively on the data provided by the nine OOC members participating in the study.

EXHIBIT 2-25

ESTIMATED PRODUCER EMPLOYMENT, AVERAGE SALARY, AND PAYROLL
BY COUNTY/PARISH OF RESIDENCE AND WORK LOCATION

*County/Parish of Residence Work Location	EMPLOYMENT (person years)	AVERAGE SALARY (dollars)	PAYROLL (dollars)
* COUNTY: WALTON			
GRAND ISLE	1	29,117	29,088
HOUMA	1	32,511	47,866
INTRACOASTAL CITY	1	33,999	25,829
MORGAN CITY	4	28,649	120,776
NEW ORLEANS	2	42,000	83,740
VENICE	2	26,946	55,874
* Subsubtotal *	12		363,173
* COUNTY: WASHINGTON			
MORGAN CITY	6	30,200	186,452
VENICE	1	29,699	35,678
* Subsubtotal *	7		222,129
** Subtotal **	204		6,366,706
** STATE: GEORGIA			
* COUNTY: BULLOCH			
NEW ORLEANS	2	84,000	167,479
* Subsubtotal *	2		167,479
* COUNTY: CHATHAM			
MORGAN CITY	1	27,600	39,336
* Subsubtotal *	1		39,336
* COUNTY: COBB			
GRAND ISLE	1	34,000	39,685
MORGAN CITY	2	31,200	52,918
* Subsubtotal *	3		92,603
* COUNTY: COLUMBUS			
MULTI-LOCATION	2	23,300	46,456
* Subsubtotal	2		46,456
* COUNTY: EFFINGHAM			
MORGAN CITY	5	27,600	132,438
* Subsubtotal *	5		132,438
* COUNTY: EMANUEL			
MORGAN CITY	3	31,600	81,173
* Subsubtotal *	3		81,173

Note: Data includes economic activity associated with both the Federal OCS and State Waters. Unscaled data from OOC study participants is presented on the reverse side of this page.

EXHIBIT 2-25 UNSCALED

EMPLOYMENT, SALARY, AND PAYROLL DATA
BY COUNTY/PARISH OF RESIDENCE AND WORK SITE STAGING AREA

COUNTY/PARISH OF RESIDENCE	EMPLOYMENT (person years)	AVERAGE SALARY (dollars)	PAYROLL (dollars)
* COUNTY: WALTON			
GRAND ISLE	1	29,117	29,088
HOUMA	1	32,506	32,636
MORGAN CITY	2	28,927	67,024
NEW ORLEANS	1	42,000	42,000
VENICE	1	26,946	28,024
* Subsubtotal *	6		198,772
* COUNTY: WASHINGTON			
MORGAN CITY	1	30,200	29,958
VENICE	1	29,700	27,235
* Subsubtotal *	2		57,193
** Subtotal **	112		3,488,203
** STATE: GEORGIA			
* COUNTY: BULLOCH			
NEW ORLEANS	1	84,000	84,000
* Subsubtotal *	1		84,000
* COUNTY: COBB			
GRAND ISLE	1	30,000	30,294
MORGAN CITY	1	30,000	31,200
* Subsubtotal *	2		61,494
* COUNTY: COLUMBUS			
MULTI-LOCATION	1	23,300	23,300
* Subsubtotal *	1		23,300
* COUNTY: EFFINGHAM			
MORGAN CITY	1	27,600	21,280
* Subsubtotal *	1		21,280
* COUNTY: EMANUEL			
MORGAN CITY	1	31,600	31,758
* Subsubtotal *	1		31,758

Note: The information in this exhibit is based exclusively on the data provided by the nine OOC members participating in the study.

EXHIBIT 2-25

ESTIMATED PRODUCER EMPLOYMENT, AVERAGE SALARY, AND PAYROLL
BY COUNTY/PARISH OF RESIDENCE AND WORK LOCATION

*County/Parish of Residence Work Location	EMPLOYMENT (person years)	AVERAGE SALARY (dollars)	PAYROLL (dollars)
** STATE: FLORIDA (Cont.)			
* COUNTY: GLYNN			
FREEPORT	4	31,200	139,745
* Subsubtotal *	4		139,745
* COUNTY: GREENE			
LEESVILLE	2	36,700	73,172
* Subsubtotal *	2		73,172
* COUNTY: JEFFERSON			
MORGAN CITY	2	31,599	60,216
* Subsubtotal *	2		60,216
* COUNTY: SCREVEN			
VENICE	1	31,600	38,122
* Subsubtotal *	1		38,122
** Subtotal **	25		870,740
** STATE: INDIANA			
GALVESTON	2	23,800	47,452
** Subtotal **	2		47,452
** STATE: LOUISIANA			
* PARISH: ACADIA			
CAMERON	11	30,832	332,019
FOURCHON	3	29,961	98,139
FREEPORT	11	35,069	377,459
GRAND ISLE	4	43,423	161,097
HOUMA	7	32,463	239,707
INTRACOASTAL CITY	29	38,648	1,124,623
LAFAYETTE	23	26,288	602,820
LAKE CHARLES	1	29124	34376
LEESVILLE	2	31,177	63,736
MORGAN CITY	38	32,887	1,265,706
SABINE PASS	2	28,800	57,421
VENICE	14	31,795	452,204
MULTI-LOCATION	14	54,082	777,953
* Subsubtotal *	160		5,587,260

Note: Data includes economic activity associated with both the Federal OCS and State Waters. Unscaled data from OOC study participants is presented on the reverse side of this page.

EXHIBIT 2-25 UNSCALED

EMPLOYMENT, SALARY, AND PAYROLL DATA
BY COUNTY/PARISH OF RESIDENCE AND WORK SITE STAGING AREA

COUNTY/PARISH OF RESIDENCE	EMPLOYMENT (person years)	AVERAGE SALARY (dollars)	PAYROLL (dollars)
* COUNTY: GLYNN			
FREEPORT	1	31,200	31,200
* Subsubtotal *	1		31,200
* COUNTY: GREENE			
LEESVILLE	1	36,700	36,700
* Subsubtotal *	1		36,700
* COUNTY: JEFFERSON			
MORGAN CITY	1	31,600	31,379
* Subsubtotal *	1		31,379
* COUNTY: SCREVEN			
VENICE	1	31,600	31,600
* Subsubtotal *	1		31,600
** Subtotal **	10		352,710
** STATE: INDIANA			
GALVESTON	1	23,800	23,800
** Subtotal **	1		23,800
** STATE: LOUISIANA			
* COUNTY: ACADIA			
CAMERON	4	30,946	134,745
FOURCHON	1	30,127	38,313
FREEPORT	4	34,629	141,632
GRAND ISLE	3	45,308	123,962
HOUMA	3	32,469	95,070
INTRACOASTAL CITY	11	39,601	427,577
LAFAYETTE	11	25,943	285,479
LEESVILLE	1	31,165	32,442
MORGAN CITY	20	33,177	652,698
SABINE PASS	1	28,800	28,800
VENICE	9	31,867	288,588
MULTI-LOCATION	7	53,631	374,127
* Subsubtotal *	75		2,623,434

Note: The information in this exhibit is based exclusively on the data provided by the nine OOC members participating in the study.

EXHIBIT 2-25

ESTIMATED PRODUCER EMPLOYMENT, AVERAGE SALARY, AND PAYROLL
BY COUNTY/PARISH OF RESIDENCE AND WORK LOCATION

*County/Parish of Residence Work Location ** STATE: LOUISIANA (Cont.)	EMPLOYMENT (person years)	AVERAGE SALARY (dollars)	PAYROLL (dollars)
* PARISH: ALLEN			
CAMERON	6	29,675	164,973
HOUMA	1	33,898	20,613
INTRACOASTAL CITY	7	38,644	251,500
LAKE CHARLES	5	29,135	135,605
LEESVILLE	1	30,201	35,020
MORGAN CITY	4	31,293	123,214
VENICE	2	39,293	86,173
MULTI-LOCATION	3	44,808	139,200
* Subsubtotal *	28		956,300
* PARISH: ASCENSION			
BATON ROUGE	46	32,039	1,468,475
LAKE CHARLES	3	31,600	94,863
LEESVILLE	1	29,700	36,561
MORGAN CITY	10	46,630	449,933
NEW ORLEANS	1	51,928	58,912
VENICE	6	28,923	159,185
MULTI-LOCATION	2	28,055	58,285
* Subsubtotal *	68		2,326,213
* PARISH: ASSUMPTION			
BATON ROUGE	2	24,735	50,646
CAMERON	6	33,034	207,212
GRAND CHENIER	1	31,600	47,147
GRAND ISLE	2	37,187	85,787
HOUMA	6	31,487	192,142
INTRACOASTAL CITY	4	34,031	151,529
LAFAYETTE	2	33,255	68,210
LEESVILLE	2	29,972	50,252
MOBILE AREA	2	36,000	71,777
MORGAN CITY	70	30,904	2,164,053
NEW ORLEANS	1	41,393	40,983
VENICE	2	29,162	45,609
MULTI-LOCATION	12	36,520	441,017
* Subsubtotal *	113		3,616,364
* PARISH: AVOYELLES			
CAMERON	9	30,200	2,662,54
COCODRIE	2	31,000	61,808
GRAND ISLE	2	30,200	60,400
HOUMA	8	31,905	257,183
INTRACOASTAL CITY	4	33,400	145,189

Note: Data includes economic activity associated with both the Federal OCS and State Waters. Unscaled data from OOC study participants is presented on the reverse side of this page.

EXHIBIT 2-25

ESTIMATED PRODUCER EMPLOYMENT, AVERAGE SALARY, AND PAYROLL
BY COUNTY/PARISH OF RESIDENCE AND WORK LOCATION

*County/Parish of Residence Work Location	EMPLOYMENT (person years)	AVERAGE SALARY (dollars)	PAYROLL (dollars)
** STATE: LOUISIANA (Cont.)			
LAKE CHARLES	6	30,800	184,923
LEESVILLE	1	30,200	37,457
MORGAN CITY	23	29,100	658,335
NEW ORLEANS	1	38,700	38,700
SABINE PASS	4	28,800	108,928
VENICE	14	32,386	444,336
MULTI-LOCATION	4	48,300	192,601
* Subsubtotal *	78		456,114
* PARISH: BEAUREGARD			
CAMERON	5	37,182	183,732
FREEPORT	3	27,601	74,005
GRAND ISLE	2	40,999	70,970
INTRACOASTAL CITY	10	41,416	393,631
LAKE CHARLES	4	33,698	120,399
MORGAN CITY	8	34,083	285,555
NEW ORLEANS	2	66,175	137,876
MULTI-LOCATION	6	49,173	307,789
* Subsubtotal *	39		1,573,957
* PARISH: BIENVILLE			
CAMERON	1	32,277	22,771
HOUMA	6	27,600	157,822
INTRACOASTAL CITY	2	34,000	66,793
LAFAYETTE	1	47,397	69,300
MORGAN CITY	3	31,601	109,881
VENICE	1	29,167	16,964
* Subsubtotal *	14		443,531
* PARISH: BOSSIER			
CAMERON	2	30,201	66,016
GRAND ISLE	2	34,041	65,515
HOUMA	3	32,478	100,299
LAKE CHARLES	2	29,800	60,971
MORGAN CITY	2	28,653	57,266
VENICE	5	26,696	124,050
* Subsubtotal *	16		474,116
* PARISH: CADDO			
CAMERON	2	28,399	69,828
GRAND ISLE	5	43,712	207,980
HOUMA	4	28,568	122,407
LAFAYETTE	2	40,001	79,274

Note: Data includes economic activity associated with both the Federal OCS and State Waters. Unscaled data from OOC study participants is presented on the reverse side of this page.

EXHIBIT 2-25 UNSCALED

EMPLOYMENT, SALARY, AND PAYROLL DATA
BY COUNTY/PARISH OF RESIDENCE AND WORK SITE STAGING AREA

COUNTY/PARISH OF RESIDENCE	EMPLOYMENT (person years)	AVERAGE SALARY (dollars)	PAYROLL (dollars)
LAKE CHARLES	2	30,800	61,600
LEESVILLE	1	30,200	30,200
MORGAN CITY	8	29,568	222,675
NEW ORLEANS	1	38,700	38,700
SABINE PASS	2	28,800	54,634
VENICE	10	32,250	319,179
MULTI-LOCATION	2	48,300	96,600
* Subsubtotal *	37		1,201,688
* COUNTY: BEAUREGARD			
CAMERON	2	37,072	75,813
FREEPORT	1	27,600	25,171
GRAND ISLE	1	41,000	37,392
INTRACOASTAL CITY	3	42,053	128,051
LAKE CHARLES	2	33,698	60,387
MORGAN CITY	5	35,054	161,309
NEW ORLEANS	1	66,175	69,152
MULTI-LOCATION	3	49,199	154,220
* Subsubtotal *	17		711,495
* COUNTY: BIENVILLE			
HOUMA	2	27,600	51,391
INTRACOASTAL CITY	1	34,000	29,308
LAFAYETTE	1	47,400	40,859
MORGAN CITY	1	31,369	43,571
* Subsubtotal *	5		165,129
* COUNTY: BOSSIER			
CAMERON	1	30,200	30,200
GRAND ISLE	1	34,041	34,518
HOUMA	1	32,454	32,714
LAKE CHARLES	1	29,800	29,800
MORGAN CITY	1	28,693	30,357
VENICE	2	26,200	52,400
* Subsubtotal *	7		209,989
* COUNTY: CADDO			
CAMERON	1	28,400	28,400
GRAND ISLE	3	41,725	124,340
HOUMA	2	26,750	53,286
LAFAYETTE	1	40,000	39,760

Note: The information in this exhibit is based exclusively on the data provided by the nine OOC members participating in the study.

EXHIBIT 2-25

ESTIMATED PRODUCER EMPLOYMENT, AVERAGE SALARY, AND PAYROLL
BY COUNTY/PARISH OF RESIDENCE AND WORK LOCATION

*County/Parish of Residence Work Location	EMPLOYMENT (person years)	AVERAGE SALARY (dollars)	PAYROLL (dollars)
LEESVILLE	2	43,900	84,727
MORGAN CITY	14	30,611	430,954
NEW ORLEANS	4	31,801	126,045
RODESSA	16	27,524	437,364
VENICE	1	29,699	36,417
MULTI-LOCATION	2	57,000	110,010
* Subsubtotal *	53		705,005
* PARISH: CALCASIEU			
CAMERON	195	32,711	6,373,745
FREEPORT	6	39,390	231,537
GRAND CHENIER	2	31,119	77,119
GRAND ISLE	7	32,474	218,566
HOUMA	3	27,600	84,675
INTRACOASTAL CITY	13	38,327	483,816
LAFAYETTE	32	37,408	1,197,987
LAKE CHARLES	112	38,046	4,275,194
LEESVILLE	2	28,800	57,421
MORGAN CITY	34	35,050	1,191,576
NEW ORLEANS	10	43,391	420,795
SABINE PASS	8	32,577	259,677
VENICE	7	36,961	241,390
MULTI-LOCATION	9	45,370	416,651
* Subsubtotal *	439		530,150
* PARISH: CALDWELL			
GRAND ISLE	2	34,078	77,096
LEESVILLE	2	30,199	72,788
MORGAN CITY	2	30,558	51,503
VENICE	5	31,396	167,518
* Subsubtotal *	12		368,904
* PARISH: CAMERON			
CAMERON	170	29,418	5,002,026
FOURCHON	3	29,770	92,367
GRAND CHENIER	13	39,583	500,374
INTRACOASTAL CITY	2	29,237	65,915
LAFAYETTE	3	47,474	129,857
LAKE CHARLES	13	28,757	370,321
MORGAN CITY	19	33,464	627,236
SABINE PASS	8	31,650	254,115
MULTI-LOCATION	1	46,552	24,491
* Subsubtotal *	231		7,066,703

Note: Data includes economic activity associated with both the Federal OCS and State Waters. Unscaled data from OOC study participants is presented on the reverse side of this page.

EXHIBIT 2-25

ESTIMATED PRODUCER EMPLOYMENT, AVERAGE SALARY, AND PAYROLL
BY COUNTY/PARISH OF RESIDENCE AND WORK LOCATION

*County/Parish of Residence Work Location	EMPLOYMENT (person years)	AVERAGE SALARY (dollars)	PAYROLL (dollars)
** STATE: LOUISIANA (Cont.)			
* PARISH: CATAHOULA			
GRAND ISLE	2	38,948	68,556
INTRACOASTAL CITY	3	34,000	108,680
MORGAN CITY	20	30,130	606,530
VENICE	8	28,774	219,760
MULTI-LOCATION	2	42,001	83,153
* Subsubtotal *	35		1,086,679
* PARISH: CLAIBORNE			
INTRACOASTAL CITY	2	32,294	74,867
LEESVILLE	1	29,118	14,661
MORGAN CITY	4	47,315	203,542
VENICE	5	26,264	142,699
* Subsubtotal *	13		435,769
* PARISH: CONCORDIA			
BILOXI	2	45,100	89,740
GRAND ISLE	1	39,002	51,986
HOUMA	8	24,691	187,551
INTRACOASTAL CITY	7	37,362	252,234
LEESVILLE	7	28,527	205,451
MORGAN CITY	26	29,930	785,718
NEW ORLEANS	2	31,800	63,403
SABINE PASS	4	28,800	114,728
VENICE	11	30,388	339,330
MULTI-LOCATION	4	35,664	158,974
* Subsubtotal *	73		2,249,115
* PARISH: DE SOTO			
MORGAN CITY	6	38,218	225,289
VENICE	1	28,400	30,319
* Subsubtotal *	7		255,609
* PARISH: EAST BATON ROUGE			
BATON ROUGE	24	29,984	717,256
BURAS	2	22,700	45,259
CAMERON	2	30,201	66,016
FOURCHON	7	29,395	203,724
FREEPORT	6	26,897	160,169
GRAND ISLE	23	33,789	763,830
HOUMA	11	30,637	325,908
INTRACOASTAL CITY	17	34,525	602,458

Note: Data includes economic activity associated with both the Federal OCS and State Waters. Unscaled data from OOC study participants is presented on the reverse side of this page.

EXHIBIT 2-25 UNSCALED

EMPLOYMENT, SALARY, AND PAYROLL DATA
BY COUNTY/PARISH OF RESIDENCE AND WORK SITE STAGING AREA

COUNTY/PARISH OF RESIDENCE	EMPLOYMENT (person years)	AVERAGE SALARY (dollars)	PAYROLL (dollars)
* COUNTY: CATAHOULA			
GRAND ISLE	1	38,925	46,788
INTRACOASTAL CITY	1	34,000	33,762
MORGAN CITY	6	30,018	175,543
VENICE	4	29,280	103,007
MULTI-LOCATION	1	42,000	41,706
* Subsubtotal *	13		400,806
* COUNTY: CLAIBORNE			
INTRACOASTAL CITY	1	32,285	39,355
MORGAN CITY	2	47,461	102,659
VENICE	4	26,692	106,553
* Subsubtotal *	7		248,567
* COUNTY: CONCORDIA			
BILOXI	1	45,100	45,010
GRAND ISLE	1	39,000	28,743
HOUMA	3	26,303	78,855
INTRACOASTAL CITY	3	35,733	107,200
LEESVILLE	4	28,400	113,430
MORGAN CITY	9	30,300	276,091
NEW ORLEANS	1	31,800	31,800
SABINE PASS	2	28,800	57,542
VENICE	7	30,878	229,548
MULTI-LOCATION	2	38,908	77,738
* Subsubtotal *	33		1,045,958
* COUNTY: DE SOTO			
MORGAN CITY	3	38,394	116,679
VENICE	1	28,400	28,400
* Subsubtotal *	4		145,079
* COUNTY: EAST BATON ROUGE			
BATON ROUGE	12	29,984	359,743
BURAS	1	22,700	22,700
CAMERON	1	30,200	30,200
FOURCHON	4	29,250	117,000
FREEPORT	2	27,300	54,600
GRAND ISLE	16	32,541	520,818
HOUMA	4	31,279	124,426
INTRACOASTAL CITY	7	34,315	240,138

Note: The information in this exhibit is based exclusively on the data provided by the nine OOC members participating in the study.

EXHIBIT 2-25

ESTIMATED PRODUCER EMPLOYMENT, AVERAGE SALARY, AND PAYROLL
BY COUNTY/PARISH OF RESIDENCE AND WORK LOCATION

*County/Parish of Residence Work Location EAST BATON ROUGE (CONT)	EMPLOYMENT (person years)	AVERAGE SALARY (dollars)	PAYROLL (dollars)
LAFAYETTE	10	33,400	332,965
LAKE CHARLES	3	29,300	86,199
LEESVILLE	4	28,792	107,021
MORGAN CITY	67	32,960	2,222,891
NEW ORLEANS	20	40,864	830,889
VENICE	33	33,896	1,116,502
MULTI-LOCATION	14	47,232	668,045
* Subsubtotal *	243		8,249,133
* PARISH: EAST FELICIANA			
GRAND ISLE	1	33,934	43,601
MORGAN CITY	2	30,892	64,358
* Subsubtotal *	3		107,959
* PARISH: EVANGELINE			
CAMERON	21	30,057	626,855
FOURCHON	2	31,033	69,534
FREEPORT	9	30,569	271,388
GRAND ISLE	6	34,601	205,948
HOUMA	5	25,239	114,358
INTRACOASTAL CITY	15	33,615	495,890
LAFAYETTE	2	31,957	67,094
LAKE CHARLES	4	27,815	119,354
MORGAN CITY	43	32,111	1,376,556
NEW ORLEANS	4	35,600	141,958
SABINE PASS	2	28,800	57,421
VENICE	12	30,875	382,678
MULTI-LOCATION	4	50,714	201,013
* Subsubtotal *	129		4,130,047
* PARISH: FRANKLIN			
MORGAN CITY	4	33,356	124,777
NEW ORLEANS	2	57,036	130,208
VENICE	23	35,961	827,946
* Subsubtotal *	29		1,082,932
* PARISH: GRANT			
GRAND CHENIER	1	32,192	47,644
GRAND ISLE	1	38,541	35,073
INTRACOASTAL CITY	7	34,000	221,159
LEESVILLE	4	30,564	110,081
MORGAN CITY	6	30,294	183,836
VENICE	4	29,539	129,980
MULTI-LOCATION	4	56,126	213,863
* Subsubtotal *	27		941,635

Note: Data includes economic activity associated with both the Federal OCS and State Waters. Unscaled data from OOC study participants is presented on the reverse side of this page.

EXHIBIT 2-25 UNSCALED
EMPLOYMENT, SALARY, AND PAYROLL DATA
BY COUNTY/PARISH OF RESIDENCE AND WORK SITE STAGING AREA

COUNTY/PARISH OF RESIDENCE	EMPLOYMENT (person years)	AVERAGE SALARY (dollars)	PAYROLL (dollars)
LAFAYETTE	5	33,400	167,000
LAKE CHARLES	1	29,300	28,714
LEESVILLE	3	28,800	86,400
MORGAN CITY	29	33,597	969,582
NEW ORLEANS	10	79,752	416,736
VENICE	17	32,760	556,783
MULTI-LOCATION	6	47,132	281,509
* Subsubtotal *	118		3,976,349
* COUNTY: EAST FELICIANA			
GRAND ISLE	1	33,956	33,345
MORGAN CITY	1	31,074	31,757
* Subsubtotal *	2		65,102
* COUNTY: EVANGELINE			
CAMERON	10	30,062	292,651
FOURCHON	2	31,031	53,684
FREEPORT	3	30,564	91,326
GRAND ISLE	6	34,601	205,948
HOUMA	2	26,750	53,500
INTRACOASTAL CITY	6	32,886	205,736
LAFAYETTE	1	31,957	33,651
LAKE CHARLES	2	27,197	48,493
MORGAN CITY	20	31,989	648,759
NEW ORLEANS	2	35,600	71,200
SABINE PASS	1	28,800	28,800
VENICE	9	30,836	278,569
MULTI-LOCATION	2	50,714	100,819
* Subsubtotal *	66		2,113,136
* COUNTY: FRANKLIN			
MORGAN CITY	2	33,242	67,781
NEW ORLEANS	1	61,000	61,000
VENICE	11	33,358	366,070
* Subsubtotal *	14		494,851
* COUNTY: GRANT			
GRAND CHENIER	1	32,190	31,933
GRAND ISLE	1	38,555	34,815
INTRACOASTAL CITY	3	34,000	93,466
LEESVILLE	3	30,574	88,690
MORGAN CITY	1	30,463	32,352
VENICE	3	29,447	93,819
MULTI-LOCATION	1	55,148	74,549
* Subsubtotal *	13		449,624

Note: The information in this exhibit is based exclusively on the data provided by the nine OOC members participating in the study.

EXHIBIT 2-25

ESTIMATED PRODUCER EMPLOYMENT, AVERAGE SALARY, AND PAYROLL
BY COUNTY/PARISH OF RESIDENCE AND WORK LOCATION

*County/Parish of Residence Work Location	EMPLOYMENT (person years)	AVERAGE SALARY (dollars)	PAYROLL (dollars)
** STATE: LOUISIANA (Cont.)			
* PARISH: IBERIA			
ABBYVILLE	10	29,600	291,541
CAMERON	23	29,987	704,347
COCODRIE	2	31,000	61,066
FOURCHON	18	31,764	570,361
FREEPORT	21	39,709	820,524
GALVESTON	1	34,400	50,774
GRAND CHENIER	5	30,450	162,507
GRAND ISLE	23	39,948	927,983
HOUMA	4	26,150	103,024
INTRACOASTAL CITY	119	38,340	4,566,926
LAFAYETTE	55	38,792	2,117,364
LAKE CHARLES	5	24,889	136,723
LEESVILLE	5	30,476	157,585
MORGAN CITY	214	33,715	7,222,513
NEW ORLEANS	8	40,121	302,560
SABINE PASS	7	27,055	201,743
VENICE	52	31,774	1,656,287
MULTI-LOCATION	45	48,044	2,157,312
* Subsubtotal *	619		4,211,141
* PARISH: IBERVILLE			
BATON ROUGE	2	27,601	54,644
EMPIRE	4	30,800	109,410
HOUMA	3	31,000	95,201
INTRACOASTAL CITY	4	34,000	151,220
LAFAYETTE	2	61,200	122,021
MORGAN CITY	3	30,932	107,491
NEW ORLEANS	4	52,501	207,884
PENSACOLA	2	47,501	89,402
VENICE	10	30,710	304,401
MULTI-LOCATION	8	45,320	355,738
* Subsubtotal *	42		1,597,411
* PARISH: JACKSON			
GRAND ISLE	2	34,000	57,576
MORGAN CITY	2	30,595	61,098
VENICE	4	29,630	117,440
MULTI-LOCATION	3	57,358	197,580
* Subsubtotal *	11		433,694

Note: Data includes economic activity associated with both the Federal OCS and State Waters. Unscaled data from OOC study participants is presented on the reverse side of this page.

EXHIBIT 2-25 UNSCALED

EMPLOYMENT, SALARY, AND PAYROLL DATA
BY COUNTY/PARISH OF RESIDENCE AND WORK SITE STAGING AREA

COUNTY/PARISH OF RESIDENCE	EMPLOYMENT (person years)	AVERAGE SALARY (dollars)	PAYROLL (dollars)
* COUNTY: IBERIA			
ABBEVILLE	5	29,600	146,224
CAMERON	9	29,928	261,388
COCODRIE	1	31,000	30,628
FOURCHON	8	32,631	258,440
FREEPORT	6	40,087	224,004
GALVESTON	1	34,400	34,400
GRAND CHENIER	4	30,450	108,919
GRAND ISLE	14	40,338	553,605
HOUMA	2	26,150	51,672
INTRACOASTAL CITY	45	38,298	1,715,595
LAFAYETTE	27	38,773	1,060,291
LAKE CHARLES	2	24,932	46,074
LEESVILLE	3	30,569	90,974
MORGAN CITY	105	33,746	3,539,533
NEW ORLEANS	4	40,122	151,750
SABINE PASS	4	27,055	101,185
VENICE	26	32,102	825,052
MULTI-LOCATION	21	49,086	1,011,269
* Subsubtotal *	284		10,211,002
* COUNTY: IBERVILLE			
BATON ROUGE	1	27,600	27,407
EMPIRE	1	30,800	29,075
HOUMA	1	31,000	31,000
INTRACOASTAL CITY	1	34,000	33,762
LAFAYETTE	1	61,200	61,200
MORGAN CITY	2	30,729	61,212
NEW ORLEANS	2	52,500	104,265
PENSACOLA	1	47,500	44,840
VENICE	7	30,402	205,667
MULTI-LOCATION	4	45,319	178,422
* Subsubtotal *	21		776,850
* COUNTY: JACKSON			
GRAND ISLE	1	34,000	30,430
MORGAN CITY	1	30,592	30,684
VENICE	3	29,605	88,904
MULTI-LOCATION	1	57,356	63,206
* Subsubtotal *	6		213,224

Note: The information in this exhibit is based exclusively on the data provided by the nine OOC members participating in the study.

EXHIBIT 2-25

ESTIMATED PRODUCER EMPLOYMENT, AVERAGE SALARY, AND PAYROLL
BY COUNTY/PARISH OF RESIDENCE AND WORK LOCATION

*County/Parish of Residence Work Location	EMPLOYMENT (person years)	AVERAGE SALARY (dollars)	PAYROLL (dollars)
** STATE: LOUISIANA (Cont.)			
* PARISH: JEFFERSON			
BURAS	9	23,699	207,335
CAMERON	7	30,351	225,435
DULAC	2	17,500	34,892
EMPIRE	4	29,000	109,127
FOURCHON	8	29,704	226,540
GRAND CHENIER	2	27600	54217
GRAND ISLE	80	35,188	2,822,482
HOUMA	58	29,412	1,706,583
HOUSTON	16	36,425	580,993
INTRACOASTAL CITY	22	37,631	817,078
LAFAYETTE	4	30,050	119,827
LAKE CHARLES	6	27,400	164,510
LEESVILLE	19	32,869	612,425
MORGAN CITY	95	32,132	3,040,299
NEW ORLEANS	3,094	35,787	110,737,507
SULPHUR	4	16,300	64,965
VENICE	142	32,346	4,584,841
MULTI-LOCATION	94	43,430	4,083,136
* Subsubtotal *	3,665		130,192,193
* PARISH: JEFFERSON DAVIS			
CAMERON	13	30,897	399,114
FOURCHON	4	30,003	109,948
FREEPORT	16	33,102	519,908
GALVESTON	3	31,452	89,034
GRAND CHENIER	1	30,801	44,070
HOUMA	2	33,901	83,494
INTRACOASTAL CITY	11	32,382	361,077
LAFAYETTE	5	42,359	215,785
LAKE CHARLES	5	29,729	160,543
LEESVILLE	1	30,293	38,650
MORGAN CITY	42	33,838	1,417,568
NEW ORLEANS	4	47,399	181,263
SABINE PASS	2	31,800	60,613
VENICE	15	31,328	480,069
MULTI-LOCATION	20	44,699	901,732
* Subsubtotal *	145		5,062,868

Note: Data includes economic activity associated with both the Federal OCS and State Waters. Unscaled data from OOC study participants is presented on the reverse side of this page.

EXHIBIT 2-25 UNSCALED

EMPLOYMENT, SALARY, AND PAYROLL DATA
BY COUNTY/PARISH OF RESIDENCE AND WORK SITE STAGING AREA

COUNTY/PARISH OF RESIDENCE	EMPLOYMENT (person years)	AVERAGE SALARY (dollars)	PAYROLL (dollars)
* COUNTY: JEFFERSON			
BURAS	4	23,550	94,177
CAMERON	3	30,367	91,100
DULAC	1	17,500	17,500
EMPIRE	1	29,000	29,000
FOURCHON	6	29,698	176,851
GRAND CHENIER	1	27,600	27,600
GRAND ISLE	57	34,731	1,983,499
HOUMA	21	29,296	615,070
HOUSTON	8	36,425	291,400
INTRACOASTAL CITY	8	37,851	302,770
LAFAYETTE	2	30,050	60,100
LAKE CHARLES	2	27,400	54,800
LEESVILLE	12	32,650	391,696
MORGAN CITY	43	31,897	1,366,678
NEW ORLEANS	1553	72,189	55,594,064
SULPHUR	2	16,300	32,584
VENICE	96	32,118	3,082,516
MULTI-LOCATION	42	43,407	1,818,749
* Subsubtotal *	1862		66,030,154
* COUNTY: JEFFERSON DAVIS			
CAMERON	6	30,879	183,255
FOURCHON	3	30,003	86,251
FREEPORT	4	33,000	126,588
GALVESTON	2	31,450	60,321
GRAND CHENIER	1	30,800	29,537
HOUMA	1	33,900	27,188
INTRACOASTAL CITY	4	32,948	126,192
LAFAYETTE	3	42,359	108,228
LAKE CHARLES	3	29,729	80,505
LEESVILLE	1	30,293	31,353
MORGAN CITY	20	33,462	661,613
NEW ORLEANS	2	47,400	90,913
SABINE PASS	1	31,800	30,401
VENICE	7	31,369	225,296
MULTI-LOCATION	10	45,715	437,718
* Subsubtotal *	66		2,305,359

Note: The information in this exhibit is based exclusively on the data provided by the nine OOC members participating in the study.

EXHIBIT 2-25

ESTIMATED PRODUCER EMPLOYMENT, AVERAGE SALARY, AND PAYROLL
BY COUNTY/PARISH OF RESIDENCE AND WORK LOCATION

*County/Parish of Residence Work Location	EMPLOYMENT (person years)	AVERAGE SALARY (dollars)	PAYROLL (dollars)
** STATE: LOUISIANA (Cont.)			
* PARISH: LA SALLE			
GRAND ISLE	2	38,955	72,062
LEESVILLE	1	30,202	35,816
MORGAN CITY	8	39,381	314,380
VENICE	12	35,979	422,058
* Subsubtotal *	23		844,317
* PARISH: LAFAYETTE			
ABBYVILLE	8	34,780	290,206
CAMERON	40	31,879	1,276,294
FOURCHON	12	32,374	395,447
FREEPORT	10	30,143	311,022
GALVESTON	3	33,653	116,769
GRAND CHENIER	9	40,524	374,194
GRAND ISLE	15	43,523	633064
HOUMA	21	32,075	683,846
INTRACOASTAL CITY	157	37,560	5,907,142
LAFAYETTE	950	37,818	35,928,053
LAKE CHARLES	7	31,230	213,239
LEESVILLE	1	25,600	31,514
MORGAN CITY	147	34,223	5,038,882
NEW ORLEANS	32	44,452	1,424,951
SABINE PASS	4	25,100	98,738
VENICE	52	31,625	1,641,665
MULTI-LOCATION	54	50,017	2,712,563
* Subsubtotal *	1524		7,077,589
* PARISH: LAFOURCHE			
BATON ROUGE	2	26,000	47,795
CAMERON	4	27,857	123,710
FOURCHON	35	30,774	1,091,258
FREEPORT	9	27,352	241,343
GALVESTON	3	32,934	107,522
GRAND ISLE	108	37,565	4,054,937
HOUMA	12	25,609	304,615
INTRACOASTAL CITY	22	40,063	878,729
LAFAYETTE	6	43,603	263,218
LEESVILLE	281	30,381	8,523,087
MORGAN CITY	291	34,031	9,893,172
NEW ORLEANS	90	40,121	3,624,216
VENICE	65	34,211	2,225,224
MULTI-LOCATION	44	44,416	1,974,974
* Subsubtotal *	973		3,353,801

Note: Data includes economic activity associated with both the Federal OCS and State Waters. Unscaled data from OOC study participants is presented on the reverse side of this page.

EXHIBIT 2-25 UNSCALED

EMPLOYMENT, SALARY, AND PAYROLL DATA
BY COUNTY/PARISH OF RESIDENCE AND WORK SITE STAGING AREA

COUNTY/PARISH OF RESIDENCE	EMPLOYMENT (person years)	AVERAGE SALARY (dollars)	PAYROLL (dollars)
* COUNTY: LA SALLE			
GRAND ISLE	1	38,934	38,467
LEESVILLE	1	30,200	28,539
MORGAN CITY	3	39,730	118,397
VENICE	5	37,016	181,860
* Subsubtotal *	10		367,262
* COUNTY: LAFAYETTE			
ABBEVILLE	4	34,780	145,554
CAMERON	16	31,742	507,814
FOURCHON	6	33,265	210,299
FREEPORT	3	30,208	90,656
GALVESTON	2	33,750	67,500
GRAND CHENIER	5	38,716	181,305
GRAND ISLE	11	42,425	467,995
HOUMA	8	32,526	258,871
INTRACOASTAL CITY	66	36,694	2,412,444
LAFAYETTE	476	37,795	17,984,595
LAKE CHARLES	3	31,564	92,135
LEESVILLE	1	25,600	25,600
MORGAN CITY	63	35,538	2,239,737
NEW ORLEANS	16	86,729	714,691
SABINE PASS	2	25,100	49,522
VENICE	24	30,998	742,764
MULTI-LOCATION	28	50,164	1,380,396
* Subsubtotal *	733		27,571,880
* COUNTY: LAFOURCHE			
BATON ROUGE	1	26,000	23,972
CAMERON	2	27,857	57,552
FOURCHON	23	30,989	719,506
FREEPORT	2	27,352	53,883
GALVESTON	2	32,933	72,847
GRAND ISLE	68	37,503	2,563,587
HOUMA	6	25,579	151,938
INTRACOASTAL CITY	9	38,656	330,586
LAFAYETTE	3	43,631	129,583
LEESVILLE	188	30,349	5,704,102
MORGAN CITY	138	34,475	4,746,396
NEW ORLEANS	45	75,949	1,817,743
VENICE	40	34,181	1,362,884
MULTI-LOCATION	21	44,698	916,389
* Subsubtotal *	548		18,650,968

Note: The information in this exhibit is based exclusively on the data provided by the nine OOC members participating in the study.

EXHIBIT 2-25

ESTIMATED PRODUCER EMPLOYMENT, AVERAGE SALARY, AND PAYROLL
BY COUNTY/PARISH OF RESIDENCE AND WORK LOCATION

*County/Parish of Residence Work Location	EMPLOYMENT (person years)	AVERAGE SALARY (dollars)	PAYROLL (dollars)
* PARISH: LINCOLN			
CAMERON	7	40,274	262,902
LAFAYETTE	2	41,257	85,740
LEESVILLE	2	28,800	56,388
MORGAN CITY	2	30,600	59,180
VENICE	9	30,688	287,958
MULTI-LOCATION	2	31,899	76,987
* Subsubtotal *	24		829,156
* PARISH: LIVINGSTON			
BATON ROUGE	2	29,619	58,879
FOURCHON	1	30,799	40,162
GRAND ISLE	19	35,934	686,990
HOUMA	15	28,158	431,842
HOUSTON	2	25,600	51,041
INTRACOASTAL CITY	18	43,373	794,045
LEESVILLE	2	28,781	55,692
MORGAN CITY	33	30492	1004365
NEW ORLEANS	258	45,090	11,651,872
VENICE	20	35,036	694,099
MULTI-LOCATION	13	42,040	537,655
* Subsubtotal *	384		6,006,641
* PARISH: MADISON			
HOUMA	2	26,700	53,022
* PARISH: MOREHOUSE			
CAMERON	2	27,138	66,264
GALVESTON	2	25,400	50,491
GRAND ISLE	1	47,000	40,279
MORGAN CITY	4	29,850	118,850
VENICE	3	30,547	80,015
* Subsubtotal *	12		355,899
* PARISH: NATCHITOCHES			
CAMERON	11	28,668	303,754
GRAND CHENIER	2	33,899	65,927
GRAND ISLE	6	38,949	224,608
INTRACOASTAL CITY	2	34,000	82,198
LAFAYETTE	2	43,899	86,652
LAKE CHARLES	2	33,900	69,221
MORGAN CITY	27	31,085	839,913
NEW ORLEANS	4	31,800	126,298
VENICE	9	31,628	291,967
* Subsubtotal *	65		2,090,538

Note: Data includes economic activity associated with both the Federal OCS and State Waters. Unscaled data from OOC study participants is presented on the reverse side of this page.

EXHIBIT 2-25 UNSCALED
EMPLOYMENT, SALARY, AND PAYROLL DATA
BY COUNTY/PARISH OF RESIDENCE AND WORK SITE STAGING AREA

COUNTY/PARISH OF RESIDENCE	EMPLOYMENT (person years)	AVERAGE SALARY (dollars)	PAYROLL (dollars)
* COUNTY: LINCOLN			
CAMERON	3	39,994	111,697
LAFAYETTE	1	41,332	43,605
LEESVILLE	1	28,800	28,282
MORGAN CITY	1	30,600	29,682
VENICE	5	30,388	141,363
MULTI-LOCATION	1	31,900	24,627
* Subsubtotal *	11		379,255
* COUNTY: LIVINGSTON			
BATON ROUGE	1	29,620	29,531
FOURCHON	1	30,800	31,505
GRAND ISLE	11	36,710	407,193
HOUMA	5	28,157	140,952
HOUSTON	1	25,600	25,600
INTRACOASTAL CITY	3	43,373	126,737
LEESVILLE	1	28,772	28,168
MORGAN CITY	13	30,923	401,962
NEW ORLEANS	130	80,330	5,844,052
VENICE	14	35,324	494,246
MULTI-LOCATION	6	42,047	296,393
* Subsubtotal *	186		7,799,339
* COUNTY: MADISON			
HOUMA	1	26,700	26,593
* COUNTY: MOREHOUSE			
CAMERON	1	27,183	30,002
GALVESTON	1	25,400	25,324
GRAND ISLE	1	47,000	40,279
MORGAN CITY	2	29,850	59,610
VENICE	2	30,548	61,188
* Subsubtotal *	7		216,404
* COUNTY: NATCHITOCHES			
CAMERON	5	28,639	142,567
GRAND CHENIER	1	33,900	33,561
GRAND ISLE	2	38,824	65,379
INTRACOASTAL CITY	1	34,000	33,660
LAFAYETTE	1	43,900	43,461
LAKE CHARLES	1	33,900	33,832
MORGAN CITY	7	32,812	231,847
NEW ORLEANS	2	31,800	63,346
VENICE	3	31,532	93,966
* Subsubtotal *	23		741,619

Note: The information in this exhibit is based exclusively on the data provided by the nine OOC members participating in the study.

EXHIBIT 2-25

ESTIMATED PRODUCER EMPLOYMENT, AVERAGE SALARY, AND PAYROLL
BY COUNTY/PARISH OF RESIDENCE AND WORK LOCATION

*County/Parish of Residence Work Location	EMPLOYMENT (person years)	AVERAGE SALARY (dollars)	PAYROLL (dollars)
** STATE: LOUISIANA (Cont.)			
* PARISH: ORLEANS			
BURAS	5	44,321	211,099
CAMERON	2	30,201	66,016
DULAC	4	17,500	69,783
FOURCHON	3	31,199	79,544
GRAND CHENIER	2	41,600	82,942
GRAND ISLE	97	35,955	3,486,172
HOUMA	40	27,019	1,077,362
HOUSTON	24	39,350	941,472
INTRACOASTAL CITY	33	35,816	1,198,802
LAFAYETTE	6	36,261	206,096
LEESVILLE	24	33,299	785,089
MORGAN CITY	79	31,150	2,457,893
NEW ORLEANS	4031	37,653	151,771,767
SABINE PASS	2	25100	50044
VENICE	110	32,014	3,512,433
MULTI-LOCATION	64	34,072	2,165,584
* Subsubtotal *	4524		8,162,100
* PARISH: OUACHITA			
CAMERON	5	28,014	136,097
GRAND ISLE	3	41,871	141,147
HOUMA	5	29,523	147,320
INTRACOASTAL CITY	3	37,843	105,703
LEESVILLE	2	22,882	46,758
MORGAN CITY	18	30,014	550,852
VENICE	9	29,472	260,432
MULTI-LOCATION	4	47,177	201,376
* Subsubtotal *	50		1,589,685
* PARISH: PLAQUEMINES			
BURAS	115	30,631	3,511,812
CAMERON	2	30,301	64,194
EMPIRE	49	28,862	1,411,878
FOURCHON	1	30,799	39,262
GRAND ISLE	3	31,428	105,053
HOUMA	3	22,500	69,098
LAFAYETTE	2	34,700	69,185
LEESVILLE	3	36,291	117,261
MORGAN CITY	15	29,362	452,984
NEW ORLEANS	46	41,647	1,896,068
VENICE	337	29,729	10,024,948
* Subsubtotal *	577		17,761,741

Note: Data includes economic activity associated with both the Federal OCS and State Waters. Unscaled data from OOC study participants is presented on the reverse side of this page.

EXHIBIT 2-25

ESTIMATED PRODUCER EMPLOYMENT, AVERAGE SALARY, AND PAYROLL
BY COUNTY/PARISH OF RESIDENCE AND WORK LOCATION

*County/Parish of Residence Work Location	EMPLOYMENT (person years)	AVERAGE SALARY (dollars)	PAYROLL (dollars)
** STATE: LOUISIANA (Cont.)			
* PARISH: POINTE COUPEE			
BATON ROUGE	2	27,600	55,029
INTRACOASTAL CITY	4	36,243	156,170
MORGAN CITY	2	33,100	65,995
NEW ORLEANS	4	35,600	141,958
VENICE	1	30,201	34,750
* Subsubtotal *	13		453,902
* PARISH: RAPIDES			
CAMERON	1	30,199	16,319
FOURCHON	3	37,119	95,946
FREEPORT	3	26,801	78,242
GRAND CHENIER	2	30,595	60,896
GRAND ISLE	13	37,127	477,034
HOUMA	9	30,267	278,847
INTRACOASTAL CITY	3	32,453	106,946
LEESVILLE	8	34,354	274,946
MORGAN CITY	55	31,034	1,717,838
SABINE PASS	4	28,452	112,320
VENICE	16	32,044	505,693
MULTI-LOCATION	25	38,632	976,597
* Subsubtotal *	142		4,701,624
* PARISH: RED RIVER			
HOUMA	3	35,600	109,328
MORGAN CITY	4	34,412	135,562
VENICE	4	29,878	123,852
* Subsubtotal *	11		368,741
* PARISH: RICHLAND			
HOUMA	3	27,714	73,537
LEESVILLE	3	34,225	113,350
MORGAN CITY	6	30,231	175,061
NEW ORLEANS	1	29,700	41,274
VENICE	4	30,227	111,740
* Subsubtotal *	17		514,961
* PARISH: SABINE			
CAMERON	6	34,200	197,546
FREEPORT	6	30,162	173,757
GALVESTON	3	35,099	103,666
GRAND ISLE	3	42,044	128,948
INTRACOASTAL CITY	7	39,000	282,897

Note: Data includes economic activity associated with both the Federal OCS and State Waters. Unscaled data from OOC study participants is presented on the reverse side of this page.

EXHIBIT 2-25 UNSCALED

EMPLOYMENT, SALARY, AND PAYROLL DATA
BY COUNTY/PARISH OF RESIDENCE AND WORK SITE STAGING AREA

COUNTY/PARISH OF RESIDENCE	EMPLOYMENT (person years)	AVERAGE SALARY (dollars)	PAYROLL (dollars)
* COUNTY: POINTE COUPEE			
BATON ROUGE	1	27,600	27,600
INTRACOASTAL CITY	2	33,550	67,100
MORGAN CITY	1	33,100	33,100
NEW ORLEANS	2	35,600	71,200
VENICE	1	30,200	30,200
* Subsubtotal *	7		229,200
* COUNTY: RAPIDES			
FOURCHON	2	37,050	74,100
FREEPORT	1	26,800	26,612
GRAND CHENIER	1	30,596	40,815
GRAND ISLE	6	33,336	199,318
HOUMA	3	30,267	90,800
INTRACOASTAL CITY	2	31,428	65,684
LEESVILLE	7	34,637	231,124
MORGAN CITY	25	31,115	775,794
SABINE PASS	2	28,452	56,334
VENICE	10	31,937	323,334
MULTI-LOCATION	11	39,288	449,318
* Subsubtotal *	71		2,333,235
* COUNTY: RED RIVER			
HOUMA	1	35,600	35,600
MORGAN CITY	2	34,392	70,985
VENICE	3	29,863	91,501
* Subsubtotal *	6		198,086
* COUNTY: RICHLAND			
HOUMA	2	28,200	55,610
LEESVILLE	3	34,236	91,854
MORGAN CITY	3	30,236	90,284
NEW ORLEANS	1	29,700	20,701
VENICE	3	30,217	89,774
* Subsubtotal *	11		348,223
* COUNTY: SABINE			
CAMERON	2	34,893	69,855
FREEPORT	2	30,519	59,818
GALVESTON	2	35,100	70,234
GRAND ISLE	2	42993	86030
INTRACOASTAL CITY	3	39,000	110,370

Note: The information in this exhibit is based exclusively on the data provided by the nine OOC members participating in the study.

EXHIBIT 2-25

ESTIMATED PRODUCER EMPLOYMENT, AVERAGE SALARY, AND PAYROLL
BY COUNTY/PARISH OF RESIDENCE AND WORK LOCATION

*County/Parish of Residence Work Location	EMPLOYMENT (person years)	AVERAGE SALARY (dollars)	PAYROLL (dollars)
MORGAN CITY	21	34,340	711,014
NEW ORLEANS	2	44,015	87,890
VENICE	5	30,599	160,133
MULTI-LOCATION	2	23,300	46,456
* Subsubtotal *	55		1,892,305
* PARISH: ST BERNARD			
CAMERON	3	27,600	91,500
FOURCHON	1	27,599	35,183
GRAND ISLE	8	34,000	277,109
LEESVILLE	1	30,201	37,712
MORGAN CITY	4	30,843	123,062
NEW ORLEANS	216	25,306	5,457,464
VENICE	5	29,583	15,094
MULTI-LOCATION	4	20,645	82,158
* Subsubtotal *	243		6,254,282
* PARISH: ST CHARLES			
FOURCHON	3	27,199	69,346
GRAND ISLE	15	43,180	663,173
HOUMA	4	30,882	132,442
HOUSTON	2	36,100	71,976
INTRACOASTAL CITY	2	31,200	54,245
LEESVILLE	3	37,641	110,485
MORGAN CITY	6	30,941	174,880
NEW ORLEANS	387	35,790	13,838,867
VENICE	14	32,920	453,887
MULTI-LOCATION	33	33,091	1,103,990
* Subsubtotal *	468		6,673,292
* PARISH: ST HELENA			
GRAND ISLE	2	37,517	82,564
LAFAYETTE	2	46,800	93,310
MORGAN CITY	3	30,113	91,261
NEW ORLEANS	7	36,630	243,272
VENICE	2	41,731	94,003
MULTI-LOCATION	1	49,804	53,290
* Subsubtotal *	17		657,700
* PARISH: ST JAMES			
BATON ROUGE	2	27,901	48,117
INTRACOASTAL CITY	2	29,800	57,186
MORGAN CITY	5	35,005	174,543

Note: Data includes economic activity associated with both the Federal OCS and State Waters. Unscaled data from OOC study participants is presented on the reverse side of this page.

EXHIBIT 2-25 UNSCALED

EMPLOYMENT, SALARY, AND PAYROLL DATA
BY COUNTY/PARISH OF RESIDENCE AND WORK SITE STAGING AREA

COUNTY/PARISH OF RESIDENCE	EMPLOYMENT (person years)	AVERAGE SALARY (dollars)	PAYROLL (dollars)
MORGAN CITY	11	35,203	395,474
NEW ORLEANS	1	44,013	44,101
VENICE	4	30,600	122,431
MULTI-LOCATION	1	23,300	23,300
* Subsubtotal *	28		981,613
* COUNTY: ST BERNARD			
CAMERON	1	27,600	27,600
FOURCHON	1	27,600	27,600
GRAND ISLE	2	34,000	67,728
LEESVILLE	1	30,200	30,049
MORGAN CITY	2	30,850	61,453
NEW ORLEANS	108	57,215	2,737,218
VENICE	4	29,600	117,865
MULTI-LOCATION	2	20,645	41,207
* Subsubtotal *	121		3,110,720
* COUNTY: ST CHARLES			
FOURCHON	2	27,200	54,400
GRAND ISLE	8	43,967	333,008
HOUMA	2	28,244	57,561
HOUSTON	1	36,100	36,100
INTRACOASTAL CITY	1	31,200	28,267
LEESVILLE	2	35,746	64,876
MORGAN CITY	3	31,007	90,292
NEW ORLEANS	194	63,515	69,404,951
VENICE	8	33,012	264,130
MULTI-LOCATION	16	33,012	529,961
* Subsubtotal *	236		8,399,545
* COUNTY: ST HELENA			
GRAND ISLE	2	37,873	60,445
LAFAYETTE	1	46,800	46,800
MORGAN CITY	1	30,303	34,667
NEW ORLEANS	3	36,412	116,554
VENICE	2	41,433	71,385
* Subsubtotal *	9		329,852
* COUNTY: ST JAMES			
BATON ROUGE	1	27,900	24,134
INTRACOASTAL CITY	1	29,800	29,800
MORGAN CITY	3	35,511	107,953

Note: The information in this exhibit is based exclusively on the data provided by the nine OOC members participating in the study.

EXHIBIT 2-25

ESTIMATED PRODUCER EMPLOYMENT, AVERAGE SALARY, AND PAYROLL
BY COUNTY/PARISH OF RESIDENCE AND WORK LOCATION

*County/Parish of Residence Work Location	EMPLOYMENT (person years)	AVERAGE SALARY (dollars)	PAYROLL (dollars)
NEW ORLEANS	4	19,823	74,374
VENICE	2	33,046	75,146
*Subsubtotal *	15		429,367
* PARISH: ST JOHN THE BAPTIST			
BATON ROUGE	2	25,619	56,137
GRAND ISLE	1	36,997	35,710
HOUMA	3	30,995	92,011
NEW ORLEANS	93	28,630	2,655,898
VENICE	5	30,649	159,249
MULTI-LOCATION	8	35,772	277,877
* Subsubtotal *	112		3,276,882
* PARISH: ST LANDRY			
ABBYVILLE	1	29,701	32,273
CAMERON	3	27,718	69,456
FOURCHON	7	30,424	209,661
FREEPORT	2	31,595	51,186
GRAND CHENIER	6	31,331	182,135
GRAND ISLE	2	34,011	62,390
HOUMA	5	32,151	153,673
INTRACOASTAL CITY	32	37,613	1,214,880
LAFAYETTE	23	40,526	928,266
LAKE CHARLES	8	29,120	220,683
LEESVILLE	3	39,487	127,336
MORGAN CITY	50	32,740	1,629,712
NEW ORLEANS	5	43,109	230,433
VENICE	18	31,251	575,836
MULTI-LOCATION	10	52,478	508,702
* Subsubtotal *	174		6,196,623
* PARISH: ST MARTIN			
ABBYVILLE	1	29,689	28,419
FOURCHON	12	30,657	375,202
FREEPORT	9	28,706	246,501
GRAND CHENIER	3	29,656	75,798
GRAND ISLE	3	35,917	122,574
INTRACOASTAL CITY	14	37,295	523,753
LAFAYETTE	27	32,941	893,778
LAKE CHARLES	3	31,553	92,354
MORGAN CITY	55	32,399	1,795,353
NEW ORLEANS	5	37,925	199,100
VENICE	24	32,948	799,129
MULTI-LOCATION	14	52,366	715,411
* Subsubtotal *	170		5,867,370

Note: Data includes economic activity associated with both the Federal OCS and State Waters. Unscaled data from OOC study participants is presented on the reverse side of this page.

EXHIBIT 2-25 UNSCALED

EMPLOYMENT, SALARY, AND PAYROLL DATA
BY COUNTY/PARISH OF RESIDENCE AND WORK SITE STAGING AREA

COUNTY/PARISH OF RESIDENCE	EMPLOYMENT (person years)	AVERAGE SALARY (dollars)	PAYROLL (dollars)
NEW ORLEANS	2	19,823	37,303
VENICE	2	33,400	66,800
* Subsubtotal *	9		265,989
* COUNTY: ST JOHN THE BAPTIST			
BATON ROUGE	1	25,619	28,156
GRAND ISLE	1	36,997	35,702
HOUMA	1	30,991	29,968
NEW ORLEANS	47	70,322	1,332,078
VENICE	2	30,508	59,124
MULTI-LOCATION	4	35,805	138,234
* Subsubtotal *	55		1,623,263
* COUNTY: ST LANDRY			
ABBEVILLE	1	29,700	16,186
CAMERON	1	27,757	23,566
FOURCHON	3	30,344	78,046
FREEPORT	1	31,591	17,596
GRAND CHENIER	4	30,910	110,411
GRAND ISLE	1	34,016	44,186
HOUMA	2	31,004	64,519
INTRACOASTAL CITY	11	36,900	413,386
LAFAYETTE	11	40,523	465,490
LAKE CHARLES	4	29,120	110,685
LEESVILLE	2	40,350	80,700
MORGAN CITY	22	33,048	741,191
NEW ORLEANS	3	82,730	115,575
VENICE	11	31,137	353,378
MULTI-LOCATION	5	52,477	255,142
* Subsubtotal *	81		2,890,058
* COUNTY: ST MARTIN			
FOURCHON	5	30,263	163,235
FREEPORT	3	29,043	98,835
GRAND CHENIER	2	29,657	50,803
GRAND ISLE	3	35,763	109,612
INTRACOASTAL CITY	5	35,022	167,265
LAFAYETTE	14	32,942	448,279
LAKE CHARLES	1	31,553	30,764
MORGAN CITY	26	32,794	866,157
NEW ORLEANS	3	74,459	99,860
VENICE	13	33,091	430,388
MULTI-LOCATION	6	53,390	334,395
* Subsubtotal *	81		2,799,592

Note: The information in this exhibit is based exclusively on the data provided by the nine OOC members participating in the study.

EXHIBIT 2-25

ESTIMATED PRODUCER EMPLOYMENT, AVERAGE SALARY, AND PAYROLL
BY COUNTY/PARISH OF RESIDENCE AND WORK LOCATION

*County/Parish of Residence Work Location	EMPLOYMENT (person years)	AVERAGE SALARY (dollars)	PAYROLL (dollars)
** STATE: LOUISIANA (Cont.)			
* PARISH: ST MARY			
AMELIA	5	25,137	132,584
CAMERON	9	30,931	279,556
COCODRIE	2	33,901	65,021
FOURCHON	23	30,765	716,493
FREEPORT	15	36,217	544,571
GRAND CHENIER	2	30,692	66,307
GRAND ISLE	19	48,070	895,427
HOUMA	7	40,107	272,337
INTRACOASTAL CITY	32	39,115	1,234,796
LAFAYETTE	7	38,194	273,833
LAKE CHARLES	4	26,947	99,013
LEESVILLE	1	44,301	52,461
MOBILE AREA	2	36,000	71,490
MORGAN CITY	657	33,480	21,981,996
NEW ORLEANS	33	38,866	1,264,729
PENSACOLA	2	34,000	67,789
VENICE	24	28,610	681,716
MULTI-LOCATION	36	41,673	1,480,509
* Subsubtotal *	878		0,180,628
* PARISH: ST TAMMANY			
BURAS	2	26,600	53,035
CAMERON	13	36,134	482,836
EMPIRE	4	32,200	120,805
FOURCHON	1	31,199	41,158
FREEPORT	3	27,596	81,146
GRAND CHENIER	2	30,942	61,206
GRAND ISLE	24	36,939	888,738
HOUMA	48	29,656	1,426,913
HOUSTON	2	36,100	71,976
INTRACOASTAL CITY	3	36336	124894
LAFAYETTE	4	37,905	151,680
LEESVILLE	9	32,987	282,943
MOBILE AREA	2	52,500	104,674
MORGAN CITY	73	32,950	2,418,305
NEW ORLEANS	1,169	45,380	53,032,091
VENICE	70	32,658	2,290,797
MULTI-LOCATION	60	44,777	2,673,742
* Subsubtotal *	1,489		4,306,940

Note: Data includes economic activity associated with both the Federal OCS and State Waters. Unscaled data from OOC study participants is presented on the reverse side of this page.

EXHIBIT 2-25 UNSCALED

EMPLOYMENT, SALARY, AND PAYROLL DATA
BY COUNTY/PARISH OF RESIDENCE AND WORK SITE STAGING AREA

COUNTY/PARISH OF RESIDENCE	EMPLOYMENT (person years)	AVERAGE SALARY (dollars)	PAYROLL (dollars)
* COUNTY: ST MARY			
AMELIA	3	25,136	66,498
CAMERON	3	30,965	98,653
COCODRIE	1	33,900	32,612
FOURCHON	11	31,052	336,785
FREEPORT	4	33,938	150,958
* COUNTY: ST MARY			
GRAND CHENIER	1	30,692	44,442
GRAND ISLE	10	44,737	454,255
HOUMA	3	37,100	107,071
INTRACOASTAL CITY	13	38,685	513,810
LAFAYETTE	4	38,193	137,342
LAKE CHARLES	1	26,946	32,982
LEESVILLE	1	44,300	42,617
MOBILE AREA	1	36,000	35,856
MORGAN CITY	320	33,670	10,785,686
NEW ORLEANS	16	38,865	634,331
PENSACOLA	1	34,000	34,000
VENICE	13	29,278	394,195
MULTI-LOCATION	17	42,502	722,463
* Subsubtotal *	425		14,624,555
* COUNTY: ST TAMMANY			
BURAS	1	26,600	26,600
CAMERON	5	36,484	179,246
EMPIRE	1	32,200	32,103
FOURCHON	1	31,200	31,418
FREEPORT	1	27,600	27,600
GRAND CHENIER	1	30,941	31,157
GRAND ISLE	17	36,747	625,507
HOUMA	19	30,322	568,060
HOUSTON	1	36,100	36,100
INTRACOASTAL CITY	2	34,609	66,207
LAFAYETTE	2	37,905	76,076
LEESVILLE	6	32,079	189,842
MOBILE AREA	1	52,500	52,500
MORGAN CITY	32	33,384	1,062,917
NEW ORLEANS	586	83,681	26,609,463
VENICE	43	33,327	1,435,357
MULTI-LOCATION	27	44,544	1,202,720
* Subsubtotal *	746		32,252,873

Note: The information in this exhibit is based exclusively on the data provided by the nine OOC members participating in the study.

EXHIBIT 2-25

ESTIMATED PRODUCER EMPLOYMENT, AVERAGE SALARY, AND PAYROLL
BY COUNTY/PARISH OF RESIDENCE AND WORK LOCATION

*County/Parish of Residence Work Location	EMPLOYMENT (person years)	AVERAGE SALARY (dollars)	PAYROLL (dollars)
** STATE: LOUISIANA (Cont.)			
* PARISH: TANGIPAHOA			
EMPIRE	7	30,802	229,499
FOURCHON	3	31,508	79,402
GRAND CHENIER	1	27,600	41,179
GRAND ISLE	21	37,676	804,576
HOUMA	13	34,152	448,314
INTRACOASTAL CITY	1	33,732	48,466
LEESVILLE	4	29,786	131,267
MORGAN CITY	44	30,044	1,318,427
NEW ORLEANS	53	35,187	1,860,080
VENICE	41	35,581	1,461,041
MULTI-LOCATION	23	37,385	873,680
* Subsubtotal *	213		7,295,932
* PARISH: TENSAS			
BURAS	2	22,700	45,259
CAMERON	6	44,300	265,977
LEESVILLE	1	30,181	37,819
MORGAN CITY	10	29,803	290,058
NEW ORLEANS	2	31,800	63,403
VENICE	6	43,104	248,221
* Subsubtotal *	27		950,738
* PARISH: TERREBONNE			
BURAS	2	30,601	49,906
CAMERON	7	29,005	215,394
COCODRIE	4	32,340	114,130
DULAC	6	22,170	128,366
FOURCHON	17	37,749	647,365
FREEPORT	4	54,231	243,627
GALVESTON	4	33,411	137,494
GRAND ISLE	32	38,126	1,209,246
HOUMA	17	28,946	500,825
INTRACOASTAL CITY	25	39,843	999,329
LAFAYETTE	2	45,134	90,543
LEESVILLE	14	32,506	456,717
MORGAN CITY	243	34,528	8,404,502
NEW ORLEANS	17	39,740	668,414
VENICE	18	31,955	578,226
MULTI-LOCATION	27	42,664	1,167,494
* Subsubtotal *	440		5,611,577

Note: Data includes economic activity associated with both the Federal OCS and State Waters. Unscaled data from OOC study participants is presented on the reverse side of this page.

EXHIBIT 2-25 UNSCALED

EMPLOYMENT, SALARY, AND PAYROLL DATA
BY COUNTY/PARISH OF RESIDENCE AND WORK SITE STAGING AREA

COUNTY/PARISH OF RESIDENCE	EMPLOYMENT (person years)	AVERAGE SALARY (dollars)	PAYROLL (dollars)
* COUNTY: TANGIPAHOA			
EMPIRE	2	30,802	60,988
FOURCHON	2	31,508	62,289
GRAND CHENIER	1	27,600	27,600
GRAND ISLE	17	37,984	653,851
HOUMA	6	33,373	206,612
INTRACOASTAL CITY	1	33,673	36,704
LEESVILLE	3	29,999	87,988
MORGAN CITY	16	30,298	483,098
NEW ORLEANS	27	76,261	947,736
VENICE	27	34,979	955,539
MULTI-LOCATION	11	36,250	403,495
* Subsubtotal *	114		3,925,898
* COUNTY: TENSAS			
BURAS	1	22,700	22,700
CAMERON	2	44,300	88,600
LEESVILLE	1	30,184	30,422
MORGAN CITY	3	29,268	87,863
NEW ORLEANS	1	31,800	31,800
VENICE	4	41,228	165,652
* Subsubtotal *	12		427,037
* COUNTY: TERREBONNE			
BURAS	1	30,600	25,031
CAMERON	3	29,240	85,000
COCODRIE	2	32,340	57,242
DULAC	3	22,170	64,382
FOURCHON	7	40,695	274,486
FREEPORT	1	54,231	54,393
GALVESTON	3	33,412	93,153
GRAND ISLE	16	38,208	599,756
HOUMA	8	28,204	225,801
INTRACOASTAL CITY	12	36,186	451,890
LAFAYETTE	1	45,142	45,278
LEESVILLE	10	32,883	328,596
MORGAN CITY	112	35,343	3,950,536
NEW ORLEANS	8	76,657	335,246
VENICE	11	32,211	353,649
MULTI-LOCATION	13	42,994	539,365
* Subsubtotal *	210		7,483,803

Note: The information in this exhibit is based exclusively on the data provided by the nine OOC members participating in the study.

EXHIBIT 2-25

ESTIMATED PRODUCER EMPLOYMENT, AVERAGE SALARY, AND PAYROLL
BY COUNTY/PARISH OF RESIDENCE AND WORK LOCATION

*County/Parish of Residence Work Location ** STATE: LOUISIANA (Cont.)	EMPLOYMENT (person years)	AVERAGE SALARY (dollars)	PAYROLL (dollars)
* PARISH: UNION			
CAMERON	6	26,606	148,372
GRAND CHENIER	1	33,899	48,879
HOUMA	3	35,600	109,328
INTRACOASTAL CITY	3	33,027	84,302
LEESVILLE	3	29,144	80,355
MORGAN CITY	6	43,107	263,777
VENICE	4	31,533	123,548
MULTI-LOCATION	2	52,800	105,273
* Subsubtotal *	27		963,832
* PARISH: VERMILION			
ABBYVILLE	77	30,805	2,386,144
BATON ROUGE	2	23,300	46,456
CAMERON	23	30,287	698,841
EMPIRE	4	30,800	110,221
FOURCHON	15	36,318	545,201
FREEPORT	12	34,467	419,771
GALVESTON	6	34,020	198,396
GRAND CHENIER	13	32,922	416,848
GRAND ISLE	12	37,887	438,989
HOUMA	12	32,972	396,459
INTRACOASTAL CITY	60	35,007	2,093,403
LAFAYETTE	80	38,556	3,082,331
LAKE CHARLES	2	27,878	56,001
LEESVILLE	2	37,912	94,400
MORGAN CITY	121	33,231	4,037,225
NEW ORLEANS	2	50,849	102,806
VENICE	22	32,431	722,980
MULTI-LOCATION	31	47,247	1,451,611
* Subsubtotal *	496		7,298,083
* PARISH: VERNON			
CAMERON	2	31,617	78,221
FREEPORT	6	31,048	189,696
GALVESTON	1	34,401	50,724
GRAND CHENIER	4	29,645	104,432
GRAND ISLE	1	31,319	36,511
LAKE CHARLES	2	31,338	69,567
LEESVILLE	2	50,698	102,542
MORGAN CITY	11	34,248	391,293
NEW ORLEANS	3	55,036	174,260
VENICE	3	31,200	81,641
MULTI-LOCATION	5	42,269	229,123
* Subsubtotal *	42		1,508,016

Note: Data includes economic activity associated with both the Federal OCS and State Waters. Unscaled data from OOC study participants is presented on the reverse side of this page.

EXHIBIT 2-25

ESTIMATED PRODUCER EMPLOYMENT, AVERAGE SALARY, AND PAYROLL
BY COUNTY/PARISH OF RESIDENCE AND WORK LOCATION

*County/Parish of Residence Work Location	EMPLOYMENT (person years)	AVERAGE SALARY (dollars)	PAYROLL (dollars)
* PARISH: WASHINGTON			
BURAS	1	45,700	45,197
FOURCHON	1	31,282	40,889
GRAND CHENIER	2	22,499	43,850
GRAND ISLE	18	35,943	653,143
HOUMA	7	29,439	214,772
INTRACOASTAL CITY	1	36,999	48,961
LAFAYETTE	2	39,401	77,927
LEESVILLE	2	30,308	75,348
MORGAN CITY	23	33,103	776,162
NEW ORLEANS	18	44,165	788,027
PENSACOLA	2	42,999	84,790
VENICE	31	29,456	924,433
MULTI-LOCATION	5	46,123	235,284
* Subsubtotal *	115		4,008,784
* PARISH: WEBSTER			
CAMERON	2	33,999	61,242
INTRACOASTAL CITY	3	40,970	127,395
MORGAN CITY	9	31,790	283,118
VENICE	5	31,672	159,176
* Subsubtotal *	19		630,931
* PARISH: WEST BATON ROUGE			
MORGAN CITY	5	38,638	176,331
VENICE	4	27,615	110,437
* Subsubtotal *	9		286,768
* PARISH: WEST CARROLL			
CAMERON	2	38,700	69,892
VENICE	4	29587	115737
* Subsubtotal *	6		185,629
* PARISH: WEST FELICIANA			
NEW ORLEANS	2	63,500	126,606
* Subsubtotal *	2		126,606
* PARISH: WINN			
FOURCHON	3	29,800	91,516
GRAND ISLE	2	38,948	89,110
INTRACOASTAL CITY	7	34,000	229,016
MORGAN CITY	4	33,212	137,483
VENICE	3	31,390	95,290
MULTI-LOCATION	1	46,799	65,317
* Subsubtotal *	21		707,732
** Subtotal **	19,668		709,614,532

Note: Data includes economic activity associated with both the Federal OCS and State Waters. Unscaled data from OOC study participants is presented on the reverse side of this page.

EXHIBIT 2-25 UNSCALED

EMPLOYMENT, SALARY, AND PAYROLL DATA
BY COUNTY/PARISH OF RESIDENCE AND WORK SITE STAGING AREA

COUNTY/PARISH OF RESIDENCE	EMPLOYMENT (person years)	AVERAGE SALARY (dollars)	PAYROLL (dollars)
* COUNTY: WASHINGTON			
BURAS	1	45,700	45,197
FOURCHON	1	31,283	31,220
GRAND CHENIER	1	22,500	22,322
GRAND ISLE	9	36,788	334,403
HOUMA	3	30,672	91,095
INTRACOASTAL CITY	1	37,000	36,593
LAFAYETTE	1	39,400	39,085
LEESVILLE	2	30,310	60,621
MORGAN CITY	13	33,405	432,132
NEW ORLEANS	9	87,241	395,239
PENSACOLA	1	43,000	42,527
VENICE	23	29,631	677,596
MULTI-LOCATION	2	47,092	93,769
* Subsubtotal *	67		2,301,799
* COUNTY: WEBSTER			
CAMERON	1	34,000	28,016
INTRACOASTAL CITY	1	40,949	39,639
MORGAN CITY	5	31,467	143,364
VENICE	3	31,502	90,280
* Subsubtotal *	9		301,300
* COUNTY: WEST BATON ROUGE			
MORGAN CITY	2	40,183	80,688
VENICE	1	27,644	27,948
* Subsubtotal *	3		108,637
* COUNTY: WEST CARROLL			
CAMERON	1	38,700	38,700
VENICE	3	29,670	89,544
* Subsubtotal *	4		128,244
* COUNTY: WEST FELICIANA			
NEW ORLEANS	1	63,500	63,500
* COUNTY: WINN			
FOURCHON	1	29,800	29,800
INTRACOASTAL CITY	1	34,000	42,364
MORGAN CITY	2	33,323	69,045
VENICE	2	31,315	56,743
MULTI-LOCATION	1	46,800	32,760
* Subsubtotal *	7		230,712
** Subtotal **	9,837		354,569,860

Note: The information in this exhibit is based exclusively on the data provided by the nine OOC members participating in the study.

EXHIBIT 2-25

ESTIMATED PRODUCER EMPLOYMENT, AVERAGE SALARY, AND PAYROLL
BY COUNTY/PARISH OF RESIDENCE AND WORK LOCATION

*County/Parish of Residence Work Location	EMPLOYMENT (person years)	AVERAGE SALARY (dollars)	PAYROLL (dollars)
** STATE: MASSACHUSETTS			
MULTI-LOCATION	2	21,500	42,867
** Subtotal **	2		42,867
** STATE: MARYLAND			
NEW ORLEANS	2	38,600	76,961
** Subtotal **	2		76,961
** STATE: MAINE			
MULTI-LOCATION	4	43,001	170,438
** Subtotal **	4		170,438
** STATE: MICHIGAN			
MULTI-LOCATION	2	18,000	35,888
** Subtotal **	2		35,888
** STATE: MISSOURI			
VENICE	2	28,349	68,947
BURAS	2	22,700	45,169
** Subtotal **	4		114,116
** STATE: MISSISSIPPI			
* COUNTY: ADAMS			
CAMERON	1	29,164	18,292
GALVESTON	1	34,800	50,286
GRAND ISLE	1	38,999	44,595
HOUMA	13	29,677	399,314
INTRACOASTAL CITY	1	37,000	48,466
LEESVILLE	3	27,840	83,760
MORGAN CITY	5	30,753	158,894
VENICE	6	29,568	190,370
* Subsubtotal *	33		993,984

Note: Data includes economic activity associated with both the Federal OCS and State Waters. Unscaled data from OOC study participants is presented on the reverse side of this page.

EXHIBIT 2-25 UNSCALED

EMPLOYMENT, SALARY, AND PAYROLL DATA
BY COUNTY/PARISH OF RESIDENCE AND WORK SITE STAGING AREA

COUNTY/PARISH OF RESIDENCE	EMPLOYMENT (person years)	AVERAGE SALARY (dollars)	PAYROLL (dollars)
** STATE: MASSACHUSETTS			
MULTI-LOCATION	1	21,500	21,500
** Subtotal **	1		21,500
** STATE: MARYLAND			
NEW ORLEANS	1	38,600	38,600
** Subtotal **	1		38,600
** STATE: MAINE			
MULTI-LOCATION	2	43,000	85,484
** Subtotal **	2		85,484
** STATE: MICHIGAN			
MULTI-LOCATION	1	18,000	18,000
** Subtotal **	1		18,000
** STATE: MISSOURI			
VENICE	2	28,350	52,674
BURAS	1	22,700	22,655
** Subtotal **	3		75,329
** STATE: MISSISSIPPI			
* COUNTY: ADAMS			
GALVESTON	1	34,800	34,069
GRAND ISLE	1	39,000	38,181
HOUMA	5	30,120	147,437
INTRACOASTAL CITY	1	37,000	36,223
LEESVILLE	2	27,846	67,217
MORGAN CITY	2	31,239	64,728
VENICE	5	29,584	139,459
* Subsubtotal *	17		527,315

Note: The information in this exhibit is based exclusively on the data provided by the nine OOC members participating in the study.

EXHIBIT 2-25

ESTIMATED PRODUCER EMPLOYMENT, AVERAGE SALARY, AND PAYROLL
BY COUNTY/PARISH OF RESIDENCE AND WORK LOCATION

*County/Parish of Residence Work Location	EMPLOYMENT (person years)	AVERAGE SALARY (dollars)	PAYROLL (dollars)
** STATE: MISSISSIPPI (Cont.)			
* COUNTY: AMITE			
CAMERON	3	32,743	102,922
GRAND ISLE	3	34,279	119,474
HOUMA	1	32,468	29,877
MORGAN CITY	12	30,230	371,174
SABINE PASS	1	31,795	37,655
VENICE	12	29,423	354,482
MULTI-LOCATION	2	32,385	53,798
* Subsubtotal *	35		1,069,382
* COUNTY: ATTALA			
LEESVILLE	1	27,337	18,507
* Subsubtotal *	1		18,507
* COUNTY: CARROLL			
VENICE	5	30,800	166,965
* Subsubtotal *	5		166,965
* COUNTY: CLAIBORNE			
MORGAN CITY	3	21,398	54,712
* Subsubtotal *	3		54,712
* COUNTY: CLARKE			
CAMERON	5	27,673	136,850
DALLAS	2	29,800	59,178
HOUMA	6	25,535	160,790
LEESVILLE	5	29,840	161,015
MORGAN CITY	83	31,708	2,625,140
NEW ORLEANS	5	34,478	164,569
VENICE	22	30,132	651,008
MULTI-LOCATION	5	53,636	276,518
* Subsubtotal *	133		4,235,066
* COUNTY: COPIAH			
CAMERON	4	29,172	103,349
HOUMA	2	22,500	44,361
MORGAN CITY	4	31,152	135,333
VENICE	7	29,549	214,353
MULTI-LOCATION	1	31,902	42,341
* Subsubtotal *	18		539,737

Note: Data includes economic activity associated with both the Federal OCS and State Waters. Unscaled data from OOC study participants is presented on the reverse side of this page.

EXHIBIT 2-25 UNSCALED

EMPLOYMENT, SALARY, AND PAYROLL DATA
BY COUNTY/PARISH OF RESIDENCE AND WORK SITE STAGING AREA

COUNTY/PARISH OF RESIDENCE	EMPLOYMENT (person years)	AVERAGE SALARY (dollars)	PAYROLL (dollars)
* COUNTY: AMITE			
CAMERON	1	32,845	45,431
GRAND ISLE	2	34,686	62,816
MORGAN CITY	4	31,508	130,475
SABINE PASS	1	31,795	18,886
VENICE	7	29,579	208,910
MULTI-LOCATION	1	32,397	26,294
* Subsubtotal *	16		492,812
* COUNTY: ATTALA			
LEESVILLE	1	27,335	15,031
* Subsubtotal *	1		15,031
* COUNTY: CARROLL			
VENICE	2	30,800	61,600
* Subsubtotal *	2		61,600
* COUNTY: CLAIBORNE			
MORGAN CITY	1	21,400	21,379
* Subsubtotal *	1		21,379
* COUNTY: CLARKE			
CAMERON	2	27,685	45,813
DALLAS	1	29,800	29,681
HOUMA	2	25,565	52,715
LEESVILLE	4	29,836	129,726
MORGAN CITY	18	32,433	576,269
NEW ORLEANS	2	34,478	82,540
VENICE	12	30,370	357,246
MULTI-LOCATION	2	52,967	106,887
* Subsubtotal *	43		1,380,877
* COUNTY: COPIAH			
CAMERON	2	29,170	47,279
HOUMA	1	22,500	14,445
MORGAN CITY	2	30,960	63,188
VENICE	5	29,452	155,097
MULTI-LOCATION	1	31,900	20,486
* Subsubtotal *	10		300,496

Note: The information in this exhibit is based exclusively on the data provided by the nine OOC members participating in the study.

EXHIBIT 2-25

ESTIMATED PRODUCER EMPLOYMENT, AVERAGE SALARY, AND PAYROLL
BY COUNTY/PARISH OF RESIDENCE AND WORK LOCATION

*County/Parish of Residence Work Location	EMPLOYMENT (person years)	AVERAGE SALARY (dollars)	PAYROLL (dollars)
** STATE: MISSISSIPPI (Cont.)			
* COUNTY: COVINGTON			
GRAND ISLE	3	37,490	114,344
HOUMA	3	31,448	102,921
LEESVILLE	5	33,654	155,538
MORGAN CITY	1	30,078	42,500
VENICE	7	38,045	253,006
MULTI-LOCATION	2	36,176	75,937
* Subsubtotal *	21		744,245
* COUNTY: FORREST			
GRAND ISLE	18	36,868	675,388
HOUMA	6	24,812	153,705
INTRACOASTAL CITY	2	39000	81238
LEESVILLE	3	34,753	113,621
MORGAN CITY	32	31,570	1,023,112
NEW ORLEANS	6	43,257	244,173
VENICE	63	31,369	1,985,660
MULTI-LOCATION	3	56,828	196,175
* Subsubtotal *	135		4,473,071
* COUNTY: FRANKLIN			
CAMERON	5	29,263	139,479
GRAND ISLE	1	38,236	27,932
LEESVILLE	7	27,337	203,878
MORGAN CITY	8	31,259	255,799
SABINE PASS	1	31,426	22,554
VENICE	21	29,633	621,746
MULTI-LOCATION	4	51,294	193,624
* Subsubtotal *	47		1,465,011
* COUNTY: GEORGE			
BURAS	2	22,700	38,470
GRAND ISLE	1	29,700	22,928
MORGAN CITY	7	28,356	198,339
NEW ORLEANS	2	36,000	55,412
VENICE	6	27,328	162,738
MULTI-LOCATION	3	24,742	81,414
* Subsubtotal *	20		559,302

Note: Data includes economic activity associated with both the Federal OCS and State Waters. Unscaled data from OOC study participants is presented on the reverse side of this page.

EXHIBIT 2-25

ESTIMATED PRODUCER EMPLOYMENT, AVERAGE SALARY, AND PAYROLL
BY COUNTY/PARISH OF RESIDENCE AND WORK LOCATION

*County/Parish of Residence Work Location	EMPLOYMENT (person years)	AVERAGE SALARY (dollars)	PAYROLL (dollars)
** STATE: MISSISSIPPI (Cont.)			
* COUNTY: GREENE			
GRAND ISLE	1	30,815	15,679
HOUMA	4	22,500	100,675
LEESVILLE	1	30,200	37,457
MORGAN CITY	3	28,052	83,596
NEW ORLEANS	1	33,655	31,740
VENICE	6	29,687	167,774
MULTI-LOCATION	1	27,330	17,562
* Subsubtotal *	16		454,483
* COUNTY: HANCOCK			
CAMERON	3	30,199	105,321
GRAND ISLE	5	32,437	149,070
HOUMA	6	30,822	175,258
INTRACOASTAL CITY	2	31,200	59,873
LEESVILLE	1	36,880	38,650
MORGAN CITY	5	31,966	151,063
NEW ORLEANS	36	32,284	1,157,495
VENICE	21	29,666	612,171
MULTI-LOCATION	9	35,833	311,714
* Subsubtotal *	87		2,760,615
* COUNTY: HARRISON			
CAMERON	3	27,600	91,408
FOURCHON	2	31,278	66,509
GALVESTON	6	29,300	175,255
GRAND CHENIER	2	35,599	69,870
GRAND ISLE	8	36,188	302,031
HOUMA	12	32,732	396,938
INTRACOASTAL CITY	5	34,301	154,384
LEESVILLE	4	40,284	159,439
MORGAN CITY	27	32,461	883,507
NEW ORLEANS	15	48,645	715,777
VENICE	28	30,694	874,515
MULTI-LOCATION	17	33,152	555,591
* Subsubtotal *	129		4,445,224
* COUNTY: HINDS			
CAMERON	3	27,635	92,414
COCODRIE	2	27,600	55,029
DULAC	2	17,500	33,147
FOURCHON	1	29,799	38,843

Note: Data includes economic activity associated with both the Federal OCS and State Waters. Unscaled data from OOC study participants is presented on the reverse side of this page.

EXHIBIT 2-25 UNSCALED

EMPLOYMENT, SALARY, AND PAYROLL DATA
BY COUNTY/PARISH OF RESIDENCE AND WORK SITE STAGING AREA

COUNTY/PARISH OF RESIDENCE	EMPLOYMENT (person years)	AVERAGE SALARY (dollars)	PAYROLL (dollars)
* COUNTY: GREENE			
GRAND ISLE	1	30,804	15,618
HOUMA	1	22,500	32,782
LEESVILLE	1	30,200	30,200
MORGAN CITY	1	28,113	36,687
VENICE	3	30,561	92,690
* Subsubtotal *	7		207,977
* COUNTY: HANCOCK			
CAMERON	1	30,200	32,580
GRAND ISLE	4	32,303	122,428
HOUMA	3	30,363	102,080
INTRACOASTAL CITY	1	31,200	31,200
LEESVILLE	1	36,577	24,353
MORGAN CITY	2	31,701	67,714
NEW ORLEANS	18	70,021	581,434
VENICE	14	29,606	428,234
MULTI-LOCATION	4	35,821	156,068
* Subsubtotal *	49		1,546,092
* COUNTY: HARRISON			
CAMERON	1	27,600	27,572
FOURCHON	2	31,280	52,174
GALVESTON	3	29,300	87,900
GRAND CHENIER	1	35,600	35,568
GRAND ISLE	6	36,045	230,582
HOUMA	5	31,959	159,732
INTRACOASTAL CITY	2	32,392	54,030
LEESVILLE	3	38,951	104,773
MORGAN CITY	13	32,099	403,615
NEW ORLEANS	8	94,790	359,001R
VENICE	18	30,988	560,478
MULTI-LOCATION	8	32,764	256,813
* Subsubtotal *	68		2,332,240
* COUNTY: HINDS			
CAMERON	1	27,653	28,090
COCODRIE	1	27,600	27,600
DULAC	1	17,500	16,625
FOURCHON	1	29,800	29,651

Note: The information in this exhibit is based exclusively on the data provided by the nine OOC members participating in the study.

EXHIBIT 2-25

ESTIMATED PRODUCER EMPLOYMENT, AVERAGE SALARY, AND PAYROLL
BY COUNTY/PARISH OF RESIDENCE AND WORK LOCATION

*County/Parish of Residence Work Location	EMPLOYMENT (person years)	AVERAGE SALARY (dollars)	PAYROLL (dollars)
** STATE: MISSISSIPPI (Cont.)			
GALVESTON	2	39,700	75,196
GRAND ISLE	5	34,635	186,734
HOUMA	6	25,544	156,420
LEESVILLE	1	34,000	42,170
MORGAN CITY	2	26,931	56,633
NEW ORLEANS	6	50,621	284,421
VENICE	8	31,378	260,824
MULTI-LOCATION	2	25,395	51,239
* Subsubtotal *	41		1,333,070
* COUNTY: HOLMES			
GRAND ISLE	1	38,998	46,447
VENICE	1	40,500	57,874
* Subsubtotal *	3		104,320
* COUNTY: JACKSON			
FOURCHON	2	30,799	52,297
GRAND ISLE	12	39,526	468,104
HOUMA	2	20,142	40,284
INTRACOASTAL CITY	1	22,500	14,335
LEESVILLE	1	30,197	37,136
MORGAN CITY	7	32,907	218,552
NEW ORLEANS	6	35,135	207,356
VENICE	8	31,146	253,547
MULTI-LOCATION	6	32,791	198,815
* Subsubtotal *	44		1,490,426
* COUNTY: JASPER			
CAMERON	3	27,600	84,558
MORGAN CITY	19	29,611	575,060
VENICE	4	37,145	135,168
MULTI-LOCATION	2	27,863	49,537
* Subsubtotal *	28		844,323
* COUNTY: JEFFERSON			
GRAND ISLE	1	29,902	30,566
MORGAN CITY	5	33,772	160,858
VENICE	3	33,711	98,794
* Subsubtotal *	9		290,218

Note: Data includes economic activity associated with both the Federal OCS and State Waters. Unscaled data from OOC study participants is presented on the reverse side of this page.

EXHIBIT 2-25 UNSCALED

EMPLOYMENT, SALARY, AND PAYROLL DATA
BY COUNTY/PARISH OF RESIDENCE AND WORK SITE STAGING AREA

COUNTY/PARISH OF RESIDENCE	EMPLOYMENT (person years)	AVERAGE SALARY (dollars)	PAYROLL (dollars)
GALVESTON	1	39,700	37,715
GRAND ISLE	5	34,685	173,184
HOUMA	2	25,544	50,934
LEESVILLE	1	34,000	34,000
MORGAN CITY	1	26,933	28,468
NEW ORLEANS	3	50,622	142,653
VENICE	5	31,743	169,667
MULTI-LOCATION	1	25,394	25,699
* Subsubtotal *	23		764,286
* COUNTY: HOLMES			
GRAND ISLE	1	38,998	37,711
VENICE	1	40,500	40,500
* Subsubtotal *	2		78,211
* COUNTY: JACKSON			
FOURCHON	1	30,800	41,026
GRAND ISLE	6	39,714	222,518
HOUMA	1	20,128	20,168
LEESVILLE	1	30,198	29,591
MORGAN CITY	3	33,654	102,341
NEW ORLEANS	3	35,135	104,000
VENICE	6	31,399	197,719
MULTI-LOCATION	3	32,787	99,699
* Subsubtotal *	24		817,061
* COUNTY: JASPER			
CAMERON	1	27,600	30,741
MORGAN CITY	6	29,994	186,651
VENICE	2	37,315	90,788
MULTI-LOCATION	1	27,873	23,988
* Subsubtotal *	11		332,167
* COUNTY: JEFFERSON			
GRAND ISLE	1	29,873	30,441
MORGAN CITY	1	33,696	26,620
VENICE	2	32,727	58,643
* Subsubtotal *	4		115,704

Note: The information in this exhibit is based exclusively on the data provided by the nine OOC members participating in the study.

EXHIBIT 2-25

ESTIMATED PRODUCER EMPLOYMENT, AVERAGE SALARY, AND PAYROLL
BY COUNTY/PARISH OF RESIDENCE AND WORK LOCATION

*County/Parish of Residence Work Location	EMPLOYMENT (person years)	AVERAGE SALARY (dollars)	PAYROLL (dollars)
** STATE: MISSISSIPPI (Cont.)			
* COUNTY: JEFFERSON DAVIS			
GRAND ISLE	3	43,456	134,882
INTRACOASTAL CITY	3	34,095	110,462
MORGAN CITY	5	26,781	135,431
NEW ORLEANS	4	30,254	112,376
VENICE	4	30,224	123,167
MULTI-LOCATION	8	42,596	358,978
* Subsubtotal *	28		975,295
* COUNTY: JONES			
BILOXI	4	45,650	176,755
COCODRIE	2	32,500	64,734
FOURCHON	1	30,799	39,219
GRAND ISLE	5	40,680	215,371
HOUMA	6	33,205	201,098
LAFAYETTE	2	25,100	48,443
LEESVILLE	5	32,944	170,480
MORGAN CITY	16	33,940	544,001
VENICE	33	33,872	1,108,984
MULTI-LOCATION	4	51,958	205,330
* Subsubtotal *	78		2,774,415
* COUNTY: LAMAR			
CAMER	3	27,600	89,892
FOURCHON	2	29418	52841
GRAND ISLE	4	37,011	162,664
HOUMA	10	28,088	279,041
LEESVILLE	1	31,802	43,123
MORGAN CITY	9	31,437	269,163
NEW ORLEANS	4	50,493	176,777
VENICE	22	30,807	682,627
MULTI-LOCATION	2	31,821	66,112
* Subsubtotal *	57		1,822,241
* COUNTY: LAUDERDALE			
CAMERON	8	30,200	227,972
GRAND ISLE	4	39,523	151,908
HOUMA	7	25,954	184,600
LEESVILLE	4	28,556	109,560
MORGAN CITY	32	30,412	963,373
VENICE	3	30,245	75,870
MULTI-LOCATION	2	21,500	42,095
* Subsubtotal *	58		1,755,378

Note: Data includes economic activity associated with both the Federal OCS and State Waters. Unscaled data from OOC study participants is presented on the reverse side of this page.

EXHIBIT 2-25 UNSCALED

EMPLOYMENT, SALARY, AND PAYROLL DATA
BY COUNTY/PARISH OF RESIDENCE AND WORK SITE STAGING AREA

COUNTY/PARISH OF RESIDENCE	EMPLOYMENT (person years)	AVERAGE SALARY (dollars)	PAYROLL (dollars)
* COUNTY: JEFFERSON DAVIS			
GRAND ISLE	2	42,318	80,277
INTRACOASTAL CITY	1	34,095	34,300
MORGAN CITY	2	24,983	39,198
NEW ORLEANS	2	30,254	56,362
VENICE	3	29,644	92,604
MULTI-LOCATION	4	42,751	177,258
* Subsubtotal *	14		479,999
* COUNTY: JONES			
BILOXI	2	45,650	88,652
COCODRIE	1	32,500	32,468
FOURCHON	1	30,800	30,766
GRAND ISLE	3	39,321	137,586
HOUMA	2	33,193	65,589
LAFAYETTE	1	25,100	24,297
LEESVILLE	4	33,643	120,977
MORGAN CITY	7	34,341	254,980
VENICE	16	32,073	514,555
MULTI-LOCATION	2	51,960	102,984
* Subsubtotal *	39		1,372,853
* COUNTY: LAMAR			
CAMERON	1	27,600	27,131
FOURCHON	1	29,392	40,855
GRAND ISLE	3	37,519	120,323
HOUMA	4	28,468	108,947
LEESVILLE	1	31,815	34,615
MORGAN CITY	4	30,906	110,210
NEW ORLEANS	2	50,492	88,663
VENICE	14	30,758	433,783
MULTI-LOCATION	1	31,850	33,252
* Subsubtotal *	31		997,779
* COUNTY: LAUDERDALE			
CAMERON	3	30,200	88,969
GRAND ISLE	3	37,167	100,275
HOUMA	3	27,033	79,640
LEESVILLE	2	28,493	70,997
MORGAN CITY	10	31,078	312,831
VENICE	2	30,241	63,114
MULTI-LOCATION	1	21,500	21,113
* Subsubtotal *	24		736,939

Note: The information in this exhibit is based exclusively on the data provided by the nine OOC members participating in the study.

EXHIBIT 2-25

ESTIMATED PRODUCER EMPLOYMENT, AVERAGE SALARY, AND PAYROLL
BY COUNTY/PARISH OF RESIDENCE AND WORK LOCATION

*County/Parish of Residence Work Location	EMPLOYMENT (person years)	AVERAGE SALARY (dollars)	PAYROLL (dollars)
** STATE: MISSISSIPPI (Cont.)			
* COUNTY: LAWRENCE			
GRAND ISLE	4	34,911	122,943
HOUMA	1	33,776	38,126
INTRACOASTAL CITY	2	41,564	82,102
MORGAN CITY	30	28,719	847,314
VENICE	12	41,972	503,867
MULTI-LOCATION	3	54,318	169,359
* Subsubtotal *	51		1,763,712
* COUNTY: LEAKE			
LEESVILLE	1	33,998	40,736
MORGAN CITY	2	34,403	64,120
VENICE	4	30,271	118,482
* Subsubtotal *	7		223,339
* COUNTY: LINCOLN			
CAMERON	17	33,757	583,934
FOURCHON	1	31,199	40,300
GRAND ISLE	5	31,200	159,524
HOUMA	1	22,502	25,996
INTRACOASTAL CITY	1	34,157	46,016
LAFAYETTE	2	39,400	77,456
LEESVILLE	2	30,801	75,333
MORGAN CITY	24	32,611	786,276
NEW ORLES	6	37916	225579
SABINE PASS	6	27,676	168,080
VENICE	74	31,225	2,304,982
MULTI-LOCATION	14	35,608	507,618
* Subsubtotal *	155		5,001,093
* COUNTY: LOWNDES			
NEW ORLEANS	1	31,800	41,022
MULTI-LOCATION	2	25,000	49,297
* Subsubtotal	3		90,318
* COUNTY: MADISON			
HOUMA	2	31,000	76,322
MORGAN CITY	2	34,401	65,816
VENICE	4	29,950	131,722
* Subsubtotal *	9		273,860

Note: Data includes economic activity associated with both the Federal OCS and State Waters. Unscaled data from OOC study participants is presented on the reverse side of this page.

EXHIBIT 2-25 UNSCALED

EMPLOYMENT, SALARY, AND PAYROLL DATA
BY COUNTY/PARISH OF RESIDENCE AND WORK SITE STAGING AREA

COUNTY/PARISH OF RESIDENCE	EMPLOYMENT (person years)	AVERAGE SALARY (dollars)	PAYROLL (dollars)
* COUNTY: LAWRENCE			
GRAND ISLE	1	37,511	33,948
HOUMA	1	33,850	30,837
INTRACOASTAL CITY	1	41,569	41,154
MORGAN CITY	8	28,638	235,117
VENICE	8	40,794	315,195
MULTI-LOCATION	1	54,226	54,350
* Subsubtotal *	20		710,601
* COUNTY: LEAKE			
LEESVILLE	1	34,000	32,844
MORGAN CITY	1	34,404	33,406
VENICE	3	30,301	88,056
* Subsubtotal *	5		154,306
* COUNTY: LINCOLN			
CAMERON	7	33,865	222,479
FOURCHON	1	31,200	30,763
GRAND ISLE	4	30,375	123,112
INTRACOASTAL CITY	1	34,106	34,106
LAFAYETTE	1	39,400	38,848
LEESVILLE	2	30,800	60,738
MORGAN CITY	9	33,253	315,122
NEW ORLEANS	3	77,900	113,140
SABINE PASS	3	27,676	84,302
VENICE	49	31,248	1,525,043
MULTI-LOCATION	6	34,905	226,885
* Subsubtotal *	86		2,774,538
* COUNTY: LOWNDES			
NEW ORLEANS	1	31,800	20,575
MULTI-LOCATION	1	25,000	24,725
* Subsubtotal *	2		45,300
* COUNTY: MADISON			
HOUMA	2	31,000	62,000
MORGAN CITY	1	34,400	34,297
VENICE	2	30,209	50,599
* Subsubtotal *	5		146,896

Note: The information in this exhibit is based exclusively on the data provided by the nine OOC members participating in the study.

EXHIBIT 2-25

ESTIMATED PRODUCER EMPLOYMENT, AVERAGE SALARY, AND PAYROLL
BY COUNTY/PARISH OF RESIDENCE AND WORK LOCATION

*County/Parish of Residence Work Location	EMPLOYMENT (person years)	AVERAGE SALARY (dollars)	PAYROLL (dollars)
* COUNTY: MARION			
BURAS	2	22,700	43,902
CAMERON	3	27,600	82,192
FOURCHON	1	27,861	36,234
GRAND ISLE	34	40,323	1,381,322
INTRACOASTAL CITY	21	40,995	861,483
LAFAYETTE	3	41,605	127,577
LEESVILLE	7	30,238	224,025
MORGAN CITY	27	31,985	870,797
NEW ORLEANS	1	41,320	61,215
VENICE	44	30,578	1,353,193
MULTI-LOCATION	15	45,013	656,261
* Subsubtotal *	159		5,698,200
* COUNTY: MONROE			
MORGAN CITY	2	24,700	47,076
VENICE	1	43,999	57,292
* Subsubtotal *	3		104,368
* COUNTY: NESHOBA			
MORGAN CITY	1	35,179	40,279
VENICE	1	30,228	43,220
* Subsubtotal *	3		83,499
* COUNTY: NEWTON			
GRAND ISLE	1	27,700	26,121
MORGAN CITY	2	30,866	66,094
VENICE	1	26,850	35,835
* Subsubtotal *	4		128,050
* COUNTY: OKTIBBEHA			
NEW ORLEANS	2	31,800	67,207
* Subsubtotal *	2		67,207
* COUNTY: PEARL RIVER			
CAMERON	2	30,201	60,655
DULAC	2	20,400	37,379
FOURCHON	2	30,688	51,860
GRAND ISLE	15	37,536	555,526
HOUMA	13	30,829	387,625
HOUSTON	2	39,700	72,742
LEESVILLE	7	27,686	205,324
NEW ORLEANS	63	37,222	2,357,076
VENICE	44	31,713	1,403,142
MULTI-LOCATION	40	40,306	1,598,133
* Subsubtotal *	209		7,366,395

Note: Data includes economic activity associated with both the Federal OCS and State Waters. Unscaled data from OOC study participants is presented on the reverse side of this page.

EXHIBIT 2-25 UNSCALED
EMPLOYMENT, SALARY, AND PAYROLL DATA
BY COUNTY/PARISH OF RESIDENCE AND WORK SITE STAGING AREA

COUNTY/PARISH OF RESIDENCE	EMPLOYMENT (person years)	AVERAGE SALARY (dollars)	PAYROLL (dollars)
* COUNTY: MARION			
BURAS	1	22,700	22,019
CAMERON	1	27,600	27,379
FOURCHON	1	27,864	28,418
GRAND ISLE	24	40,430	980,623
INTRACOASTAL CITY	7	40,467	280,436
LAFAYETTE	2	41,604	63,987
LEESVILLE	5	30,068	143,812
MORGAN CITY	14	32,087	439,270
NEW ORLEANS	1	41,323	30,703
VENICE	27	30,800	838,708
MULTI-LOCATION	7	45,337	321,350
* Subsubtotal *	89		3,176,705
* COUNTY: MONROE			
MORGAN CITY	1	24,700	24,700
VENICE	1	44,000	43,868
* Subsubtotal *	2		68,568
* COUNTY: NESHOBA			
MORGAN CITY	1	35,175	20,226
VENICE	1	30,273	32,907
* Subsubtotal *	2		53,132
* COUNTY: NEWTON			
GRAND ISLE	1	27,700	26,121
MORGAN CITY	1	32,868	21,002
VENICE	1	26,857	25,111
* Subsubtotal *	3		72,235
* COUNTY: OKTIBBEHA	1	31,800	33,708
* COUNTY: PEARL RIVER			
CAMERON	1	30,200	27,748
DULAC	1	20,400	18,748
FOURCHON	1	30,677	39,727
GRAND ISLE	12	36,945	427,530
HOUMA	6	30,300	170,590
HOUSTON	1	39,700	36,484
LEESVILLE	5	27,897	135,185
MORGAN CITY	8	33,932	279,836
NEW ORLEANS	32	76,484	1,200,605
VENICE	27	32,169	884,486
MULTI-LOCATION	20	40,306	797,394
* Subsubtotal *	114		4,018,333

Note: The information in this exhibit is based exclusively on the data provided by the nine OOC members participating in the study.

EXHIBIT 2-25

ESTIMATED PRODUCER EMPLOYMENT, AVERAGE SALARY, AND PAYROLL
BY COUNTY/PARISH OF RESIDENCE AND WORK LOCATION

*County/Parish of Residence Work Location	EMPLOYMENT (person years)	AVERAGE SALARY (dollars)	PAYROLL (dollars)
** STATE: MISSISSIPPI (Cont.)			
* COUNTY: PERRY			
GRAND ISLE	1	32,008	26,349
MORGAN CITY	2	34,715	66,164
NEW ORLEANS	1	33,413	48,696
VENICE	4	33,613	124,788
* Subsubtotal *	8		265,996
* COUNTY: PIKE			
CAMERON	12	30,204	348,427
FOURCHON	2	30,383	74,901
GRAND ISLE	9	40,530	372,601
HOUMA	1	22,501	20,608
MORGAN CITY	13	30,629	394,672
NEW ORLEANS	2	31,823	66,875
SABINE PASS	2	28,800	57,421
VENICE	32	31,167	981,838
MULTI-LOCATION	5	30,600	165,885
* Subsubtotal *	78		2,483,339
*COUNTY: RANKIN			
GRAND	1	38949	45505
HOUMA	3	22,530	69,537
INTRACOASTAL CITY	1	33,999	44,855
MORGAN CITY	5	28,511	156,655
NEW ORLEANS	4	45,253	175,491
VENICE	16	31,235	505,470
MULTI-LOCATION	4	34,407	136,378
* Subsubtotal *	35		1,133,891
* COUNTY: SCOTT			
CAMERON	1	27,598	31,735
MORGAN CITY	20	29,550	594,812
VENICE	1	30,304	20,967
* Subsubtotal *	22		647,514
* COUNTY: SIMPSON			
FOURCHON	1	27,599	32,509
INTRACOASTAL CITY	1	39,000	52,182
MORGAN CITY	3	38,023	105,996
VENICE	15	32,464	483,404
* Subsubtotal *	20		674,091

Note: Data includes economic activity associated with both the Federal OCS and State Waters. Unscaled data from OOC study participants is presented on the reverse side of this page.

EXHIBIT 2-25 UNSCALED

EMPLOYMENT, SALARY, AND PAYROLL DATA
BY COUNTY/PARISH OF RESIDENCE AND WORK SITE STAGING AREA

COUNTY/PARISH OF RESIDENCE	EMPLOYMENT (person years)	AVERAGE SALARY (dollars)	PAYROLL (dollars)
* COUNTY: PERRY			
GRAND ISLE	1	31,691	22,881
MORGAN CITY	1	34,715	30,910
NEW ORLEANS	1	32,658	21,946
VENICE	3	34,316	95,326
* Subsubtotal *	5		171,063
* COUNTY: PIKE			
CAMERON	4	30,203	130,796
FOURCHON	2	30,384	58,757
GRAND ISLE	6	40,701	253,081
HOUMA	1	22,500	18,720
MORGAN CITY	6	30,997	189,049
NEW ORLEANS	1	31,823	33,542
SABINE PASS	1	28,800	28,800
VENICE	21	31,066	663,483
MULTI-LOCATION	3	30,600	83,200
* Subsubtotal *	46		1,459,428
* COUNTY: RANKIN			
GRAND ISLE	1	38,941	36,994
HOUMA	1	22,530	22,643
INTRACOASTAL CITY	1	34,000	33,524
MORGAN CITY	3	28,522	86,878
NEW ORLEANS	2	45,254	88,018
VENICE	6	32,171	198,172
MULTI-LOCATION	2	34,407	68,401
* Subsubtotal *	16		534,629
* COUNTY: SCOTT			
CAMERON	1	27,600	14,518
MORGAN CITY	3	29,551	95,596
VENICE	1	30,303	16,030
* Subsubtotal *	4		126,144
* COUNTY: SIMPSON			
FOURCHON	1	27,600	25,502
INTRACOASTAL CITY	1	39,000	39,000
MORGAN CITY	1	40,655	44,192
VENICE	8	34,774	294,296
* Subsubtotal *	11		402,990

Note: The information in this exhibit is based exclusively on the data provided by the nine OOC members participating in the study.

EXHIBIT 2-25

ESTIMATED PRODUCER EMPLOYMENT, AVERAGE SALARY, AND PAYROLL
BY COUNTY/PARISH OF RESIDENCE AND WORK LOCATION

*County/Parish of Residence Work Location ** STATE: MISSISSIPPI (Cont.)	EMPLOYMENT (person years)	AVERAGE SALARY (dollars)	PAYROLL (dollars)
* COUNTY: SMITH			
CAMERON	1	27,601	28,598
GRAND ISLE	3	34,000	104,090
LEESVILLE	1	25,601	19,349
MORGAN CITY	18	30,069	529,501
VENICE	4	31,566	120,626
MULTI-LOCATION	1	33,105	24,650
* Subsubtotal *	27		826,814
* COUNTY: STONE			
CAMERON	3	27,600	80,062
MORGAN CITY	4	37,327	141,427
NEW ORLEANS	2	42,698	79,768
* Subsubtotal *	9		301,258
* COUNTY: SUNFLOWER			
VENICE	1	31,600	44,976
* Subsubtotal *	1		44,976
* COUNTY: TIPPAH			
GRAND ISLE	1	31,200	27,300
* Subsubtotal *	1		27,300
* COUNTY: WALTHALL			
FOURCHON	1	44,987	53,435
GRAND ISLE	12	36,880	451,326
LAFAYETTE	1	31,799	28,785
LEESVILLE	1	28,073	39,583
MORGAN CITY	1	30,443	25,128
NEW ORLEANS	2	32,758	64,563
VENICE	18	33,044	599,606
MULTI-LOCATION	2	46,547	92,452
* Subsubtotal *	39		1,354,878
*COUNTY: WARREN			
FOURCHON	1	31,199	40,749
* COUNTY: WAYNE			
CAMERON	4	27,600	117,028
GRAND ISLE	12	47,709	558,740
HOUMA	4	22,646	100,007
MORGAN CITY	18	30,277	542,278
NEW ORLEANS	1	31,033	43,682
VENICE	9	30,814	268,245
* Subsubtotal *	48		1,629,981

Note: Data includes economic activity associated with both the Federal OCS and State Waters. Unscaled data from OOC study participants is presented on the reverse side of this page.

EXHIBIT 2-25 UNSCALED

EMPLOYMENT, SALARY, AND PAYROLL DATA
BY COUNTY/PARISH OF RESIDENCE AND WORK SITE STAGING AREA

COUNTY/PARISH OF RESIDENCE	EMPLOYMENT (person years)	AVERAGE SALARY (dollars)	PAYROLL (dollars)
* COUNTY: SMITH			
GRAND ISLE	2	34,000	54,842
LEESVILLE	1	25,600	15,718
MORGAN CITY	4	30,126	107,008
VENICE	3	31,710	87,044
* Subsubtotal *	9		264,612
* COUNTY: STONE			
CAMERON	1	27,600	24,150
MORGAN CITY	2	38,024	65,888
NEW ORLEANS	1	42,000	36,750
* Subsubtotal *	3		126,788
* COUNTY: SUNFLOWER			
VENICE	1	31,600	31,474
* Subsubtotal *	1		31,474
* COUNTY: TIPPAH			
GRAND ISLE	1	31,200	27,300
* Subsubtotal *	1		27,300
* COUNTY: WALTHALL			
FOURCHON	1	44,986	41,918
GRAND ISLE	7	37,639	277,171
LEESVILLE	1	28,071	31,914
NEW ORLEANS	1	32,610	31,710
VENICE	9	34,213	294,883
MULTI-LOCATION	1	46,639	45,482
* Subsubtotal *	20		723,078
* COUNTY: WARREN			
FOURCHON	1	31,200	31,106
* Subsubtotal *	1		31,106
* COUNTY: WAYNE			
CAMERON	1	27,600	35,300
GRAND ISLE	5	39,643	190,327
HOUMA	1	22,646	32,565
MORGAN CITY	6	30,795	190,004
NEW ORLEANS	1	31,033	21,909
VENICE	6	30,480	175,169
* Subsubtotal *	20		645,274

Note: The information in this exhibit is based exclusively on the data provided by the nine OOC members participating in the study.

EXHIBIT 2-25

ESTIMATED PRODUCER EMPLOYMENT, AVERAGE SALARY, AND PAYROLL
BY COUNTY/PARISH OF RESIDENCE AND WORK LOCATION

*County/Parish of Residence Work Location	EMPLOYMENT (person years)	AVERAGE SALARY (dollars)	PAYROLL (dollars)
* COUNTY: WEBSTER			
FOURCHON	1	30,801	35,415
* Subsubtotal *	1		35415
* COUNTY: WILKINSON			
HOUMA	2	33,900	76,831
LEESVILLE	4	28,849	129,684
VENICE	9	27,592	248,426
MULTI-LOCATION	2	21,500	42,867
* Subsubtotal *	18		497,808
* COUNTY: WINSTON			
MORGAN CITY	2	56,900	113,447
NEW ORLEANS	2	31,800	71,518
VENICE	1	22,536	30,613
* Subsubtotal *	6		215,578
* COUNTY: YAZOO			
GRAND ISLE	4	37,003	142,838
* Subsubtotal *	4		142,838
** Subtotal **	1952		64,492,346
** STATE: NORTH CAROLINA			
NEW ORLEANS	2	46,999	112,450
** Subtotal **	2		112,450
** STATE: NEW JERSEY			
NEW ORLEANS	4	42,900	160,868
** Subtotal **	4		170,869
** STATE: NEW MEXICO			
MULTI-LOCATION	2	21,501	43,106
** Subtotal **	2		42,867
**STATE: NEW YORK			
** Subtotal **	2		55,029
** STATE: OHIO			
MULTI-LOCATION	2	36,500	128,182
NEW ORLEANS	2	28,900	57,621
** Subtotal **	6		203,168

Note: Data includes economic activity associated with both the Federal OCS and State Waters. Unscaled data from OOC study participants is presented on the reverse side of this page.

EXHIBIT 2-25 UNSCALED

EMPLOYMENT, SALARY, AND PAYROLL DATA
BY COUNTY/PARISH OF RESIDENCE AND WORK SITE STAGING AREA

COUNTY/PARISH OF RESIDENCE	EMPLOYMENT (person years)	AVERAGE SALARY (dollars)	PAYROLL (dollars)
* COUNTY: WEBSTER			
FOURCHON	1	30,800	27,782
* Subsubtotal *	1		27,782
* COUNTY: WILKINSON			
HOUMA	1	33,900	25,018
LEESVILLE	3	28,865	86,735
VENICE	6	27,993	170,162
MULTI-LOCATION	1	21,500	21,500
* Subsubtotal *	11		303,416
* COUNTY: WINSTON			
MORGAN CITY	1	56,900	56,900
NEW ORLEANS	1	31,800	35,870
VENICE	1	22,550	21,468
* Subsubtotal *	3		114,238
* COUNTY: YAZOO			
GRAND ISLE	2	37,005	73,492
* Subsubtotal *	2		73,492
** Subtotal **			
** STATE: NORTH CAROLINA			
NEW ORLEANS	1	47,000	56,400
** Subtotal **	1		56,400
** STATE: NEW JERSEY			
NEW ORLEANS	2	41,900	85,700
** Subtotal **	2		85,700
** STATE: NEW MEXICO			
MULTI-LOCATION	1	21,500	11,567
** Subtotal **	1		11,567
** STATE: NEW YORK			
GALVESTON	1	27,600	27,600
** Subtotal **	1		27,600
** STATE: OHIO			
MULTI-LOCATION	2	36,500	73,000
NEW ORLEANS	1	28,900	28,900
** Subtotal **	3		101,900

Note: The information in this exhibit is based exclusively on the data provided by the nine OOC members participating in the study.

EXHIBIT 2-25

ESTIMATED PRODUCER EMPLOYMENT, AVERAGE SALARY, AND PAYROLL
BY COUNTY/PARISH OF RESIDENCE AND WORK LOCATION

*County/Parish of Residence Work Location	EMPLOYMENT (person years)	AVERAGE SALARY (dollars)	PAYROLL (dollars)
** STATE: OKLAHOMA			
INTRACOASTAL CITY	3	51,999	166,216
LEESVILLE	2	46,800	84,352
SABINE PASS	2	25,100	50,044
MORGAN CITY	6	30,200	187,956
** Subtotal **	13		488,568
** STATE: PENNSYLVANIA			
GALVESTON	4	3,9100	15,6728
** Subtotal **	4		156,728
** STATE: RHODE ISLAND			
MULTI-LOCATION	2	21,500	42,824
** Subtotal **	2		42,824
** STATE: TENNESSEE			
* COUNTY: DAVIDSON			
GRAND ISLE	2	52,000	98,696
* Subsubtotal *	2		98,696
* COUNTY: HAMILTON			
VENICE	1	31,600	45,156
* Subsubtotal *	1		45,156
* COUNTY: HARDIN			
BURAS	2	36,600	72,973
* Subsubtotal *	2		72,973
* COUNTY: MARION			
GRAND ISLE	1	38,700	38,700
* Subsubtotal *	1		38,700
* COUNTY: MCNAIRY			
VENICE	1	24,000	31,440
* Subsubtotal *	1		31,440
* COUNTY: MONROE			
GRAND ISLE	1	34,000	29,342
* Subsubtotal *	1		29,342

Note: Data includes economic activity associated with both the Federal OCS and State Waters. Unscaled data from OOC study participants is presented on the reverse side of this page.

EXHIBIT 2-25 UNSCALED

EMPLOYMENT, SALARY, AND PAYROLL DATA
BY COUNTY/PARISH OF RESIDENCE AND WORK SITE STAGING AREA

COUNTY/PARISH OF RESIDENCE	EMPLOYMENT (person years)	AVERAGE SALARY (dollars)	PAYROLL (dollars)
** STATE: OKLAHOMA			
INTRACOASTAL CITY	1	52,000	51,636
LEESVILLE	1	46,800	42,307
SABINE PASS	1	25,100	25,100
MORGAN CITY	1	30,200	30,200
** Subtotal **	4		149,243
** STATE: PENNSYLVANIA			
GALVESTON	2	39,300	78,608
** Subtotal **	2		78,608
** STATE: RHODE ISLAND			
MULTI-LOCATION	1	21,500	21,478
** Subtotal **	1		21,478
** STATE: TENNESSEE			
* COUNTY: DAVIDSON			
GRAND ISLE	1	52,000	52,000
* Subsubtotal *	1		52,000
* COUNTY: HAMILTON			
VENICE	1	31,600	31,600
* Subsubtotal *	1		31,600
* COUNTY: HARDIN			
BURAS	1	36,600	36,600
* Subsubtotal *	1		36,600
* COUNTY: MARION			
GRAND ISLE	1	38,700	38,700
* Subsubtotal *	1		38,700
* COUNTY: MCNAIRY			
VENICE	1	24,000	24,000
* Subsubtotal *	1		24,000
* COUNTY: MONROE			
GRAND ISLE	1	34,000	29,342
* Subsubtotal *	1		29,342

Note: The information in this exhibit is based exclusively on the data provided by the nine OOC members participating in the study.

EXHIBIT 2-25

ESTIMATED PRODUCER EMPLOYMENT, AVERAGE SALARY, AND PAYROLL
BY COUNTY/PARISH OF RESIDENCE AND WORK LOCATION

*County/Parish of Residence Work Location	EMPLOYMENT (person years)	AVERAGE SALARY (dollars)	PAYROLL (dollars)
** STATE: TENNESSEE (Cont.)			
* COUNTY: SHELBY			
GRAND ISLE	2	34,000	75,854
NEW ORLEANS	1	61,999	74,169
VENICE	2	31,500	62,805
* Subsubtotal *	5		212,828
* COUNTY: SULLIVAN			
VENICE	2	29,400	58,500
* Subsubtotal *	2		58,500
* COUNTY: SUMNER			
VENICE	1	39,200	41,849
* Subsubtotal *	1		41,849
* COUNTY: WHITE			
GRAND ISLE	1	34,000	40,640
* Subsubtotal *	1		40,640
** Subtotal **	18		670,126
** STATE: TEXAS			
* COUNTY: ANDERSON			
FREEPORT	6	31,501	183,928
MULTI-LOCATION	2	53,001	104,932
* Subsubtotal *	8		288,859
* COUNTY: ANGELINA			
FREEPORT	4	26,500	118,575
GALVESTON	1	34,401	50,724
HOUMA	3	28,600	87,743
LAKE CHARLES	2	33,899	69,290
MORGAN CITY	3	29,200	89,584
* Subsubtotal *	14		415,911
* COUNTY: ATASCOSA			
FREEPORT	6	39,211	234,673
* Subsubtotal *	6		234,673
* COUNTY: BASTROP			
MORGAN CITY	2	47,300	92,515
* Subsubtotal *	2		92,515

Note: Data includes economic activity associated with both the Federal OCS and State Waters. Unscaled data from OOC study participants is presented on the reverse side of this page.

EXHIBIT 2-25 UNSCALED

EMPLOYMENT, SALARY, AND PAYROLL DATA
BY COUNTY/PARISH OF RESIDENCE AND WORK SITE STAGING AREA

COUNTY/PARISH OF RESIDENCE	EMPLOYMENT (person years)	AVERAGE SALARY (dollars)	PAYROLL (dollars)
* COUNTY: SHELBY			
GRAND ISLE	2	34,000	68,000
NEW ORLEANS	1	62,000	37,200
VENICE	1	31,500	31,500
* Subsubtotal *	4		136,700
* COUNTY: SULLIVAN			
VENICE	1	29,400	29,341
* Subsubtotal *	1		29,341
* COUNTY: SUMNER			
VENICE	1	39,200	39,200
* Subsubtotal *	1		39,200
* COUNTY: WHITE			
GRAND ISLE	1	34,000	33,014
* Subsubtotal *	1		33,014
** Subtotal **	12		450,497
** STATE: TEXAS			
* COUNTY: ANDERSON			
FREEPORT	2	31,500	62,559
MULTI-LOCATION	1	53,000	52,629
* Subsubtotal *	3		115,188
* COUNTY: ANGELINA			
FREEPORT	1	26,500	26,474
GALVESTON	1	34,400	34,366
HOUMA	1	28,600	28,571
LAKE CHARLES	1	33,900	33,866
MORGAN CITY	1	29,200	29,171
* Subsubtotal *	5		152,447
* COUNTY: ATASCOSA			
FREEPORT	2	39,255	79,492
* Subsubtotal *	2		79,492
* COUNTY: BASTROP			
MORGAN CITY	1	47,300	46,401
* Subsubtotal *	1		46,401

Note: The information in this exhibit is based exclusively on the data provided by the nine OOC members participating in the study.

EXHIBIT 2-25

ESTIMATED PRODUCER EMPLOYMENT, AVERAGE SALARY, AND PAYROLL
BY COUNTY/PARISH OF RESIDENCE AND WORK LOCATION

*County/Parish of Residence Work Location ** STATE: TEXAS (Cont.)	EMPLOYMENT (person years)	AVERAGE SALARY (dollars)	PAYROLL (dollars)
* COUNTY: BEE			
FREEPORT	1	31,318	16,852
INTRACOASTAL CITY	2	32,300	61,736
SAN ANTONIO	1	30,237	15,865
* Subsubtotal *	3		94,453
* COUNTY: BELL			
HOUMA	1	31,000	45,170
* Subsubtotal *	1		45,170
* COUNTY: BEXAR			
FREEPORT	4	29,817	133,793
* Subsubtotal *	4		133,793
* COUNTY: BRAZORIA			
FREEPORT	48	31,884	1,541,265
GALVESTON	2	28,701	56,764
HOUSTON	2	36,099	62,044
MORGAN CITY	2	32,400	64,470
NEW ORLEANS	12	32,528	385,562
* Subsubtotal *	66		2,110,105
* COUNTY: BROOKS			
BATON ROUGE	5	29,699	148,319
* Subsubtotal *	5		148,319
* COUNTY: CALDWELL			
FREEPORT	4	29,800	131,606
SABINE PASS	2	28,800	56,732
* Subsubtotal *	6		188,338
* COUNTY: CAMERON			
FREEPORT	4	29,800	133,474
* Subsubtotal *	4		133,474
* COUNTY: CASS			
RODESSA	2	48,600	96,899
* Subsubtotal *	2		96,899
* COUNTY: CHAMBERS			
BAYTOWN	5	24,299	115,301
GALVESTON	2	37,200	74,169
GRAND ISLE	1	34,000	44,540
LAKE CHARLES	3	30,800	87,931
* Subsubtotal *	11		321,941

Note: Data includes economic activity associated with both the Federal OCS and State Waters. Unscaled data from OOC study participants is presented on the reverse side of this page.

EXHIBIT 2-25 UNSCALED

EMPLOYMENT, SALARY, AND PAYROLL DATA
BY COUNTY/PARISH OF RESIDENCE AND WORK SITE STAGING AREA

COUNTY/PARISH OF RESIDENCE	EMPLOYMENT (person years)	AVERAGE SALARY (dollars)	PAYROLL (dollars)
* COUNTY: BEE			
INTRACOASTAL CITY	1	32,300	32,171
* Subsubtotal *	1		32,171
* COUNTY: BELL			
HOUMA	1	31,000	30,938
* Subsubtotal *	1		30,938
* COUNTY: BEXAR			
FREEPORT	1	29,819	29,908
* Subsubtotal *	1		29,908
* COUNTY: BRAZORIA			
FREEPORT	15	32,335	480,946
GALVESTON	1	28,700	28,470
HOUSTON	1	36,100	31,118
MORGAN CITY	1	32,400	32,335
NEW ORLEANS	6	32,528	193,380
* Subsubtotal *	24		766,251
* COUNTY: BROOKS			
BATON ROUGE	2	29,521	54,584
* Subsubtotal *	2		54,584
* COUNTY: CALDWELL			
FREEPORT	1	29,800	29,383
SABINE PASS	1	28,800	28,454
* Subsubtotal *	2		57,837
* COUNTY: CAMERON			
FREEPORT	1	29,800	29,800
* Subsubtotal *	1		29,800
* COUNTY: CASS			
RODESSA	1	48,600	48,600
* Subsubtotal *	1		48,600
* COUNTY: CHAMBERS			
BAYTOWN	2	24,298	57,830
GALVESTON	1	37,200	37,200
GRAND ISLE	1	34,000	34,000
LAKE CHARLES	1	30,800	29,291
* Subsubtotal *	5		158,320

Note: The information in this exhibit is based exclusively on the data provided by the nine OOC members participating in the study.

EXHIBIT 2-25

ESTIMATED PRODUCER EMPLOYMENT, AVERAGE SALARY, AND PAYROLL
BY COUNTY/PARISH OF RESIDENCE AND WORK LOCATION

*County/Parish of Residence Work Location	EMPLOYMENT (person years)	AVERAGE SALARY (dollars)	PAYROLL (dollars)
** STATE: TEXAS (Cont.)			
* COUNTY: CHEROKEE			
FREEPORT	4	29,800	133,474
LAKE CHARLES	3	31,900	95,764
MORGAN CITY	2	49,900	99,491
NEW ORLEANS	1	31,801	22,254
MULTI-LOCATION	2	25,400	50,642
* Subsubtotal *	12		401,626
* COUNTY: COLLIN			
MORGAN CITY	2	45,400	90,518
NEW ORLEANS	2	51,500	102,681
* Subsubtotal *	4		193,199
* COUNTY: COLORADO			
FREEPORT	5	26,802	139,150
* Subsubtotal *	5		139,150
* COUNTY: COMAL			
FREEPORT	3	29,297	79,340
* Subsubtotal *	3		79,340
* COUNTY: DALLAS			
FREEPORT	3	26,796	78,794
GALVESTON	2	25,400	45,477
MORGAN CITY	2	34,600	68,986
VENICE	1	31,200	40,872
MULTI-LOCATION	2	21,500	42,867
* Subsubtotal *	10		276,995
* COUNTY: DENTON			
MORGAN CITY	2	43,700	87,129
* Subsubtotal *	2		87,129
* COUNTY: DUVAL			
CAMERON	5	24,699	120,116
FREEPORT	6	30,048	174,753
* Subsubtotal *	11		294,869
* COUNTY: ECTOR			
GALVESTON	2	31,000	60,881
MORGAN CITY	2	65,200	129,996
* Subsubtotal *	4		190,876

Note: Data includes economic activity associated with both the Federal OCS and State Waters. Unscaled data from OOC study participants is presented on the reverse side of this page.

EXHIBIT 2-25 UNSCALED

EMPLOYMENT, SALARY, AND PAYROLL DATA
BY COUNTY/PARISH OF RESIDENCE AND WORK SITE STAGING AREA

COUNTY/PARISH OF RESIDENCE	EMPLOYMENT (person years)	AVERAGE SALARY (dollars)	PAYROLL (dollars)
* COUNTY: CHEROKEE			
FREEPORT	1	29,800	29,800
LAKE CHARLES	1	31,900	31,900
MORGAN CITY	1	49,900	49,900
MULTI-LOCATION	1	25,400	25,400
* Subsubtotal *	4		137,000
* COUNTY: COLLIN			
MORGAN CITY	1	45,400	45,400
NEW ORLEANS	1	51,500	51,500
* Subsubtotal *	2		96,900
* COUNTY: COLORADO			
FREEPORT	2	26,800	47,329
* Subsubtotal *	2		47,329
* COUNTY: COMAL			
FREEPORT	1	29,300	26,985
* Subsubtotal *	1		26,985
* COUNTY: DALLAS			
FREEPORT	1	26,800	26,800
GALVESTON	1	25,400	22,809
MORGAN CITY	1	34,600	34,600
VENICE	1	31,200	31,200
MULTI-LOCATION	1	21,500	21,500
* Subsubtotal *	5		136,909
* COUNTY: DENTON			
MORGAN CITY	1	43,700	43,700
* Subsubtotal *	1		43,700
* COUNTY: DUVAL			
CAMERON	2	24,700	48,851
FREEPORT	2	30,050	59,439
* Subsubtotal *	4		108,290
* COUNTY: ECTOR			
GALVESTON	1	31,000	30,535
MORGAN CITY	1	65,200	65,200
* Subsubtotal *	2		95,735

Note: The information in this exhibit is based exclusively on the data provided by the nine OOC members participating in the study.

EXHIBIT 2-25

ESTIMATED PRODUCER EMPLOYMENT, AVERAGE SALARY, AND PAYROLL
BY COUNTY/PARISH OF RESIDENCE AND WORK LOCATION

*County/Parish of Residence Work Location	EMPLOYMENT (person years)	AVERAGE SALARY (dollars)	PAYROLL (dollars)
** STATE: TEXAS (Cont.)			
* COUNTY: FAYETTE			
INTRACOASTAL CITY	1	40,998	33,741
* Subsubtotal *	1		33,741
* COUNTY: FORT BEND			
FREEPORT	3	31,595	92,906
GRAND ISLE	1	39,000	50,700
HOUSTON	25	37,585	931,262
VENICE	1	26,799	26,076
MULTI-LOCATION	2	21,057	45,384
* Subsubtotal *	32		1,146,327
* COUNTY: GALVESTON			
BAYTOWN	1	34,499	39,070
CAMERON	2	29,200	59,743
FREEPORT	6	29,898	185,478
GALVESTON	32	24,496	781,828
HOUSTON	2	52,883	105,544
MORGAN CITY	4	26,310	94,498
NEW ORLEANS	2	35,675	74,756
* Subsubtotal *	49		1,340,918
* COUNTY: GILLESPIE			
GALVESTON	2	43,800	87,066
* Subsubtotal *	2		87,066
* COUNTY: GOLIAD			
FREEPORT	3	30,763	92,211
HOUMA	2	31,000	59,489
* Subsubtotal *	5		151,700
* COUNTY: GREGG			
FREEPORT	4	31,200	138,347
GRAND ISLE	1	29,700	25,572
LAFAYETTE	1	31,801	35,506
LAKE CHARLES	2	30,800	69,901
LEESVILLE	1	31,200	38,292
MORGAN CITY	8	33,837	262,815
NEW ORLEANS	2	31,799	57,760
VENICE	1	31,601	34,729
MULTI-LOCATION	2	43,495	67,974
* Subsubtotal *	22		730,896

Note: Data includes economic activity associated with both the Federal OCS and State Waters. Unscaled data from OOC study participants is presented on the reverse side of this page.

EXHIBIT 2-25 UNSCALED

EMPLOYMENT, SALARY, AND PAYROLL DATA
BY COUNTY/PARISH OF RESIDENCE AND WORK SITE STAGING AREA

COUNTY/PARISH OF RESIDENCE	EMPLOYMENT (person years)	AVERAGE SALARY (dollars)	PAYROLL (dollars)
* COUNTY: FORT BEND			
FREEPORT	1	31,600	31,600
GRAND ISLE	1	39,000	39,000
HOUSTON	12	37,586	467,079
MULTI-LOCATION	1	21,057	22,762
* Subsubtotal *	16		560,441
* COUNTY: GALVESTON			
BAYTOWN	1	34,500	19,596
CAMERON	1	29,200	29,200
FREEPORT	2	29,899	63,086
GALVESTON	16	24,496	392,130
HOUSTON	1	52,883	52,936
MORGAN CITY	2	26,750	53,500
NEW ORLEANS	1	35,675	37,494
* Subsubtotal *	24		647,942
* COUNTY: GILLESPIE			
GALVESTON	1	43,800	43,669
* Subsubtotal *	1		43,669
* COUNTY: GOLIAD			
FREEPORT	1	30,782	31,213
HOUMA	1	31,000	31,000
* Subsubtotal *	2		62,213
* COUNTY: GREGG			
FREEPORT	1	31,200	30,888
GRAND ISLE	1	29,700	25,572
LAFAYETTE	1	31,800	17,808
LAKE CHARLES	1	30,800	23,285
LEESVILLE	1	31,200	31,106
* COUNTY: GREGG (CONT.)			
MORGAN CITY	4	35,815	130,043
NEW ORLEANS	1	31,800	28,970
VENICE	1	31,600	28,788
MULTI-LOCATION	1	43,501	32,891
* Subsubtotal *	10		349,350

Note: The information in this exhibit is based exclusively on the data provided by the nine OOC members participating in the study.

EXHIBIT 2-25

ESTIMATED PRODUCER EMPLOYMENT, AVERAGE SALARY, AND PAYROLL
BY COUNTY/PARISH OF RESIDENCE AND WORK LOCATION

*County/Parish of Residence Work Location	EMPLOYMENT (person years)	AVERAGE SALARY (dollars)	PAYROLL (dollars)
* COUNTY: GRIMES			
BATON ROUGE	2	39,600	78,954
FREEPORT	4	31,200	130,801
LAFAYETTE	2	31,800	59,345
* Subsubtotal *	8		269,101
* COUNTY: HARDIN			
BURAS	2	24,700	49,247
CAMERON	5	35,043	158,845
FREEPORT	4	29,800	133,474
HOUSTON	2	39,700	79,154
LAFAYETTE	2	46,801	91,257
* Subsubtotal *	15		511,977
* COUNTY: HARRIS			
BATON ROUGE	2	43,000	85,733
BAYTOWN	24	29,697	712,766
CAMERON	7	30,638	211,458
FREEPORT	21	28,877	598,324
GALVESTON	23	31,241	728,300
GRAND ISLE	3	35,614	102,961
HOUMA	3	31,000	95,201
HOUSTON	218	39,261	8,556,293
INTRACOASTAL CITY	10	36,752	356,315
MORGAN CITY	18	32,946	576,637
NEW ORLEANS	69	49,142	3,409,856
SABINE PASS	4	28,450	113,447
VENICE	2	28,967	64,515
MULTI-LOCATION	31	35,621	1,113,946
* Subsubtotal *	435		6,725,754
* COUNTY: HARRISON			
INTRACOASTAL CITY	3	36,947	120,288
MORGAN CITY	2	33,045	61,846
* Subsubtotal *	5		182,134
* COUNTY: HENDERSON			
LAKE CHARLES	3	29,300	87,959
* Subsubtotal *	3		87,959
* COUNTY: HOUSTON			
GRAND CHENIER	1	27,600	38,132
GRAND ISLE	1	29,700	38,829
* Subsubtotal *	3		76,961

Note: Data includes economic activity associated with both the Federal OCS and State Waters. Unscaled data from OOC study participants is presented on the reverse side of this page.

EXHIBIT 2-25 UNSCALED

EMPLOYMENT, SALARY, AND PAYROLL DATA
BY COUNTY/PARISH OF RESIDENCE AND WORK SITE STAGING AREA

COUNTY/PARISH OF RESIDENCE	EMPLOYMENT (person years)	AVERAGE SALARY (dollars)	PAYROLL (dollars)
* COUNTY: GRIMES			
BATON ROUGE	1	39,600	39,600
FREEPORT	1	31,200	29,203
LAFAYETTE	1	31,800	29,765
* Subsubtotal *	3		98,568
* COUNTY: HARDIN			
BURAS	1	24,700	24,700
CAMERON	2	34,309	67,898
FREEPORT	1	29,800	29,800
HOUSTON	1	39,700	39,700
LAFAYETTE	1	46,800	45,770
* Subsubtotal *	6		207,868
* COUNTY: HARRIS			
BATON ROUGE	1	43,000	43,000
BAYTOWN	12	29,697	357,491
CAMERON	4	32,182	123,997
FREEPORT	6	28,867	173,200
GALVESTON	12	31,214	373,073
GRAND ISLE	2	36,342	72,429
HOUMA	1	31,000	31,000
HOUSTON	109	39,261	4,291,450
INTRACOASTAL CITY	4	36,500	146,000
MORGAN CITY	8	33,625	268,863
NEW ORLEANS	35	49,142	1,710,230
SABINE PASS	2	28,450	56,900
VENICE	2	29,446	44,522
MULTI-LOCATION	16	35,620	558,705
* Subsubtotal *	213		8,250,859
* COUNTY: HARRISON			
INTRACOASTAL CITY	2	36,501	72,966
MORGAN CITY	1	33,323	37,289
* Subsubtotal *	3		110,255
* COUNTY: HENDERSON			
LAKE CHARLES	1	29,300	29,300
* Subsubtotal *	1		29,300
* COUNTY: HOUSTON			
GRAND CHENIER	1	27,600	25,558
GRAND ISLE	1	29,700	29,641
* Subsubtotal *	2		55,198

Note: The information in this exhibit is based exclusively on the data provided by the nine OOC members participating in the study.

EXHIBIT 2-25

ESTIMATED PRODUCER EMPLOYMENT, AVERAGE SALARY, AND PAYROLL
BY COUNTY/PARISH OF RESIDENCE AND WORK LOCATION

*County/Parish of Residence Work Location	EMPLOYMENT (person years)	AVERAGE SALARY (dollars)	PAYROLL (dollars)
* COUNTY: JASPER			
CAMERON	3	27,600	90,859
FREEPORT	3	27,713	83,513
GRAND ISLE	1	41,000	36,670
* Subsubtotal *	7		211,042
* COUNTY: JEFFERSON			
CAMERON	6	29,018	177,249
GALVESTON	3	28,621	99,309
INTRACOASTAL CITY	8	37,907	302,423
MORGAN CITY	16	29,958	485,300
SABINE PASS	6	27,567	164,887
VENICE	1	45,099	48,148
MULTI-LOCATION	2	21,500	42,867
* Subsubtotal *	43		1,320,182
* COUNTY: JIM WELLS			
BATON ROUGE	2	43,132	90,737
* Subsubtotal *	2		90,737
* COUNTY: KARNES			
FREEPORT	16	31,302	500,355
SAN ANTONIO	9	30,201	285,554
* Subsubtotal *	25		785,909
* COUNTY: KAUFMAN			
MULTI-LOCATION	4	37,000	147,541
* Subsubtotal *	4		147,541
* COUNTY: LAVACA			
FREEPORT	6	30,517	185,730
* Subsubtotal *	6		185,730
* COUNTY: LEE			
INTRACOASTAL CITY	2	41,001	66,381
* Subsubtotal *	2		66,381
* COUNTY: LEON			
GALVESTON	1	48,200	69,962
* Subsubtotal *	1		69,962
* COUNTY: LIBERTY			
GRAND CHENIER	4	43,813	189,102
MORGAN CITY	2	55,701	101,615
NEW ORLEANS	4	34,428	128,016
* Subsubtotal *	10		418,733

Note: Data includes economic activity associated with both the Federal OCS and State Waters. Unscaled data from OOC study participants is presented on the reverse side of this page.

EXHIBIT 2-25 UNSCALED

EMPLOYMENT, SALARY, AND PAYROLL DATA
BY COUNTY/PARISH OF RESIDENCE AND WORK SITE STAGING AREA

COUNTY/PARISH OF RESIDENCE	EMPLOYMENT (person years)	AVERAGE SALARY (dollars)	PAYROLL (dollars)
* COUNTY: JASPER			
CAMERON	1	27,600	27,407
FREEPORT	1	27,675	28,062
GRAND ISLE	1	41,000	28,208
* Subsubtotal *	3		83,677
* COUNTY: JEFFERSON			
CAMERON	3	28,972	86,945
GALVESTON	2	28,800	57,600
INTRACOASTAL CITY	4	38,250	153,000
MORGAN CITY	4	32,590	130,002
SABINE PASS	3	27,567	82,700
VENICE	1	45,100	45,100
MULTI-LOCATION	1	21,500	21,500
* Subsubtotal *	18		576,847
* COUNTY: JIM WELLS			
BATON ROUGE	1	43,435	44,781
* COUNTY: KARNES			
FREEPORT	4	31,324	139,139
SAN ANTONIO	3	30,200	84,802
* Subsubtotal *	7		223,941
* COUNTY: KAUFMAN			
MULTI-LOCATION	2	37,000	74,000
* COUNTY: LAVACA			
FREEPORT	2	30,518	63,172
* Subsubtotal *	2		63,172
* COUNTY: LEE			
INTRACOASTAL CITY	1	41,000	27,183
* Subsubtotal *	1		27,183
* COUNTY: LEON			
GALVESTON	1	48,200	35,090
* Subsubtotal *	1		35,090
* COUNTY: LIBERTY			
GRAND CHENIER	2	40,739	80,746
MORGAN CITY	1	55,700	50,966
NEW ORLEANS	2	34,427	64,207
* Subsubtotal *	5		195,918

Note: The information in this exhibit is based exclusively on the data provided by the nine OOC members participating in the study.

EXHIBIT 2-25

ESTIMATED PRODUCER EMPLOYMENT, AVERAGE SALARY, AND PAYROLL
BY COUNTY/PARISH OF RESIDENCE AND WORK LOCATION

*County/Parish of Residence Work Location	EMPLOYMENT (person years)	AVERAGE SALARY (dollars)	PAYROLL (dollars)
** STATE: TEXAS (Cont.)			
* COUNTY: LIVE OAK			
MORGAN CITY	2	36,299	71,724
* Subsubtotal *	2		71,724
* COUNTY: LUBBOCK			
NEW ORLEANS	2	37,000	73,771
* Subsubtotal *	2		73,771
* COUNTY: MADISON			
GALVESTON	1	48,201	26,140
* Subsubtotal *	1		26,140
* COUNTY: MARION			
CAMERON	5	26,550	122,063
FOURCHON	1	32199	41047
GRAND ISLE	4	35,391	155,273
HOUMA	8	31,000	235,662
MORGAN CITY	4	27,600	123,597
NEW ORLEANS	240	40,278	9,685,845
MULTI-LOCATION	5	37,072	189,792
VENICE	4	28,849	121,094
* Subsubtotal *	272.		10,674,374
* COUNTY: MATAGORDA			
FREEPORT	6	31,070	184,421
HOUSTON	2	52,900	105,472
MULTI-LOCATION	2	46,500	92,712
* Subsubtotal *	10		382,604
* COUNTY: MCMULLEN			
SAN ANTONIO	3	30,201	101,693
* Subsubtotal *	3		101,693
* COUNTY: MEDINA			
FREEPORT	3	29,296	86,144
GALVESTON	2	35,500	69,647
* Subsubtotal *	5		155,792
* COUNTY: MIDLAND			
LAFAYETTE	2	18,000	35,745
NEW ORLEANS	2	41,000	81,746
* Subsubtotal *	4		117,491

Note: Data includes economic activity associated with both the Federal OCS and State Waters. Unscaled data from OOC study participants is presented on the reverse side of this page.

EXHIBIT 2-25 UNSCALED

EMPLOYMENT, SALARY, AND PAYROLL DATA
BY COUNTY/PARISH OF RESIDENCE AND WORK SITE STAGING AREA

COUNTY/PARISH OF RESIDENCE	EMPLOYMENT (person years)	AVERAGE SALARY (dollars)	PAYROLL (dollars)
* COUNTY: LIVE OAK			
MORGAN CITY	1	36,300	35,973
* Subsubtotal *	1		35,973
* COUNTY: LUBBOCK			
NEW ORLEANS	1	37,000	37,000
* Subsubtotal *	1		37,000
* COUNTY: MARION			
CAMERON	2	26,550	49,643
FOURCHON	1	32,200	32,200
GRAND ISLE	3	35,709	107,342
HOUMA	3	31,000	93,000
MORGAN CITY	2	27,600	55,200
NEW ORLEANS	121	40,278	4,857,982
VENICE	3	28,869	86,897
MULTI-LOCATION	2	34,250	68,500
* Subsubtotal *	136		5,350,764
* COUNTY: MATAGORDA			
FREEPORT	2	31,085	62,668
HOUSTON	1	52,900	52,900
MULTI-LOCATION	1	46,500	46,500
* Subsubtotal *	4		162,068
* COUNTY: MCMULLEN			
SAN ANTONIO	1	30,200	30,200
* Subsubtotal *	1		30,200
* COUNTY: MEDINA			
FREEPORT	1	29,300	29,300
GALVESTON	1	35,500	34,932
* Subsubtotal *	2		64,232
* COUNTY: MIDLAND			
LAFAYETTE	1	18,000	17,928
NEW ORLEANS	1	41,000	41,000
* Subsubtotal *	2		58,928

Note: The information in this exhibit is based exclusively on the data provided by the nine OOC members participating in the study.

EXHIBIT 2-25

ESTIMATED PRODUCER EMPLOYMENT, AVERAGE SALARY, AND PAYROLL
BY COUNTY/PARISH OF RESIDENCE AND WORK LOCATION

*County/Parish of Residence Work Location	EMPLOYMENT (person years)	AVERAGE SALARY (dollars)	PAYROLL (dollars)
** STATE: TEXAS (Cont.)			
* COUNTY: MONTGOMERY			
FREEPORT	10	30,460	315,561
GALVESTON	2	48,065	97,173
HOUSTON	2	35,301	86,153
LAFAYETTE	2	55,700	111,055
NEW ORLEANS	8	83,600	669,068
MULTI-LOCATION	8	42,485	353,994
* Subsubtotal *	33		1,633,004
* COUNTY: NACOGDOCHES			
CAMERON	2	29,200	59,743
GALVESTON	2	43,800	87,328
MULTI-LOCATION	3	42,609	142,096
* Subsubtotal *	7		289,167
* COUNTY: NAVARRO			
GALVESTON	4	31,000	123,616
MULTI-LOCATION	4	37,500	149,535
* Subsubtotal *	8		273,151
* COUNTY: NUECES			
CORPUS CHRISTI	13	30,858	411,472
FREEPORT	3	31,595	92,906
* Subsubtotal *	16		504,378
* COUNTY: ORANGE			
CAMERON	4	41,369	156,732
FREEPORT	4	31,200	136,810
HOUMA	3	27,600	82,132
INTRACOASTAL CITY	5	39,000	186,476
LAFAYETTE	2	39,400	78,556
LAKE CHARLES	2	36,000	71,777
MORGAN CITY	5	29,797	150,652
SABINE PASS	8	36,350	289,898
* Subsubtotal *	33		1,153,033
* COUNTY: PALO PINTO			
NEW ORLEANS	2	31,800	63,403
* Subsubtotal *	2		63,403
* COUNTY: PANOLA			
FREEPORT	1	29,799	24,960
MORGAN CITY	2	51,215	81,190
* Subsubtotal *	2		106,150

Note: Data includes economic activity associated with both the Federal OCS and State Waters. Unscaled data from OOC study participants is presented on the reverse side of this page.

EXHIBIT 2-25 UNSCALED

EMPLOYMENT, SALARY, AND PAYROLL DATA
BY COUNTY/PARISH OF RESIDENCE AND WORK SITE STAGING AREA

COUNTY/PARISH OF RESIDENCE	EMPLOYMENT (person years)	AVERAGE SALARY (dollars)	PAYROLL (dollars)
* COUNTY: MONTGOMERY			
FREEPORT	3	30,333	91,000
GALVESTON	1	48,065	48,738
HOUSTON	1	35,303	43,210
LAFAYETTE	1	55,700	55,700
NEW ORLEANS	4	83,601	335,574
MULTI-LOCATION	4	42,486	177,548
* Subsubtotal *	14		751,770
* COUNTY: NACOGDOCHES			
CAMERON	1	29,200	29,200
GALVESTON	1	43,800	43,800
MULTI-LOCATION	1	42,361	45,827
* Subsubtotal *	3		118,827
* COUNTY: NAVARRO			
GALVESTON	2	31,000	62,000
MULTI-LOCATION	2	37,500	75,000
* Subsubtotal *	4		137,000
* COUNTY: NUECES			
CORPUS CHRISTI	6	30,934	185,571
FREEPORT	1	31,600	31,600
* Subsubtotal *	7		217,171
* COUNTY: ORANGE			
CAMERON	2	41,544	81,800
FREEPORT	1	31,200	30,545
HOUMA	1	27,600	26,744
INTRACOASTAL CITY	2	39,000	76,362
LAFAYETTE	1	39,400	39,400
LAKE CHARLES	1	36,000	36,000
MORGAN CITY	3	29,994	87,943
SABINE PASS	4	36,350	145,400
* Subsubtotal *	15		524,195
* COUNTY: PALO PINTO			
NEW ORLEANS	1	31,800	31,800
* Subsubtotal *	1		31,800
* COUNTY: PANOLA			
MORGAN CITY	1	51,458	52,796
* Subsubtotal *	1		52,796

Note: The information in this exhibit is based exclusively on the data provided by the nine OOC members participating in the study.

EXHIBIT 2-25

ESTIMATED PRODUCER EMPLOYMENT, AVERAGE SALARY, AND PAYROLL
BY COUNTY/PARISH OF RESIDENCE AND WORK LOCATION

*County/Parish of Residence Work Location	EMPLOYMENT (person years)	AVERAGE SALARY (dollars)	PAYROLL (dollars)
* COUNTY: PARKER			
MORGAN CITY	2	37,299	66,396
* COUNTY: POLK			
CAMERON	2	24,001	50,846
MORGAN CITY	6	38,786	229,367
NEW ORLEANS	4	60,750	242,247
MULTI-LOCATION	2	21,500	42,867
* Subsubtotal *	14		565,327
* COUNTY: RUSK			
GRAND ISLE	3	38,134	115,312
LAKE CHARLES	1	30,799	21,913
MORGAN CITY	1	43,883	27,677
* Subsubtotal *	4		164,902
* COUNTY: SABINE			
CAMERON	2	28,399	69,828
MORGAN CITY	2	29,563	59,390
VENICE	2	28,800	57,421
* Subsubtotal *	6		186,640
* COUNTY: SAN AUGUSTINE			
MORGAN CITY	3	35,354	98,642
* COUNTY: SAN PATRICIO			
CORPUS CHRISTI	2	25,100	50,044
FREEPORT	3	26,796	78,794
* Subsubtotal *	5		128,838
* COUNTY: SHELBY			
CAMERON	2	29,401	68,595
FREEPORT	4	29,800	108,514
LEESVILLE	2	22,700	44,535
MORGAN CITY	2	41,822	80,893
MULTI-LOCATION	7	33,691	231,544
* Subsubtotal *	17		534,081
* COUNTY: SMITH			
CAMERON	4	28,374	120,075
LAKE CHARLES	6	29,206	175,964
MORGAN CITY	2	49,043	98,468
NEW ORLEANS	1	31,799	41,148
VENICE	1	32,200	46,014
* Subsubtotal *	15		481,669

Note: Data includes economic activity associated with both the Federal OCS and State Waters. Unscaled data from OOC study participants is presented on the reverse side of this page.

EXHIBIT 2-25 UNSCALED

EMPLOYMENT, SALARY, AND PAYROLL DATA
BY COUNTY/PARISH OF RESIDENCE AND WORK SITE STAGING AREA

COUNTY/PARISH OF RESIDENCE	EMPLOYMENT (person years)	AVERAGE SALARY (dollars)	PAYROLL (dollars)
* COUNTY: PARKER			
MORGAN CITY	1	37,300	33,301
* Subsubtotal *	1		33,301
* COUNTY: POLK			
CAMERON	1	24,000	24,000
MORGAN CITY	3	38,786	115,040
NEW ORLEANS	2	60,750	121,500
MULTI-LOCATION	1	21,500	21,500
* Subsubtotal *	7		282,040
* COUNTY: RUSK			
GRAND ISLE	2	37,949	72,217
* COUNTY: SABINE			
CAMERON	1	28,400	28,400
MORGAN CITY	1	29,639	31,447
VENICE	1	28,800	28,800
* Subsubtotal *	3		88,647
* COUNTY: SAN AUGUSTINE			
MORGAN CITY	2	35,354	66,960
* COUNTY: SAN PATRICIO			
CORPUS CHRISTI	1	25,100	25,100
FREEPORT	1	26,800	26,800
* Subsubtotal *	2		51,900
* COUNTY: SHELBY			
CAMERON	1	29,400	27,898
FREEPORT	1	29,800	24,227
LEESVILLE	1	22,700	22,337
MORGAN CITY	1	41,797	40,710
MULTI-LOCATION	3	34,028	98,755
* Subsubtotal *	7		213,927
* COUNTY: SMITH			
CAMERON	2	28,400	56,800
LAKE CHARLES	2	29,206	58,616
MORGAN CITY	1	49,044	49,387
NEW ORLEANS	1	31,800	20,638
VENICE	1	32,200	32,200
* Subsubtotal *	7		217,641

Note: The information in this exhibit is based exclusively on the data provided by the nine OOC members participating in the study.

EXHIBIT 2-25

ESTIMATED PRODUCER EMPLOYMENT, AVERAGE SALARY, AND PAYROLL
BY COUNTY/PARISH OF RESIDENCE AND WORK LOCATION

*County/Parish of Residence Work Location	EMPLOYMENT (person years)	AVERAGE SALARY (dollars)	PAYROLL (dollars)
** STATE: TEXAS (Cont.)			
* COUNTY: TARRANT			
GALVESTON	2	43,800	87,328
GRAND ISLE	1	47,000	47,000
* Subsubtotal *	3		134,328
* COUNTY: TRAVIS			
FREEPORT	3	26,796	78,794
GALVESTON	1	26,499	28,478
INTRACOASTAL CITY	2	34,001	82,115
NEW ORLEANS	4	34,400	137,173
MULTI-LOCATION	3	33,526	94,851
* Subsubtotal *	13		421,411
* COUNTY: TRINITY			
CAMERON	2	29,200	59,743
GALVESTON	1	36,298	53,630
* Subsubtotal *	4		113,373
* COUNTY: TYLER			
SABINE PASS	2	28,800	57,421
MULTI-LOCATION	10	41,401	408,440
* Subsubtotal *	12		465,861
* COUNTY: UPSHUR			
LAFAYETTE	1	31,801	23,332
* Subsubtotal *	1		23,332
* COUNTY: VAN ZANDT			
LAFAYETTE	2	31,800	63,403
MULTI-LOCATION	3	53,004	165,681
* Subsubtotal *	5		229,084
* COUNTY: VICTORIA			
FREEPORT	13	28,701	384,633
MULTI-LOCATION	6	40,475	241,449
* Subsubtotal *	19		626,082
* COUNTY: WALKER			
VENICE	2	26,801	53,006
* Subsubtotal *	2		53,006
* COUNTY: WASHINGTON			
NEW ORLEANS	2	41,501	76,868
* Subsubtotal *	2		76,868

Note: Data includes economic activity associated with both the Federal OCS and State Waters. Unscaled data from OOC study participants is presented on the reverse side of this page.

EXHIBIT 2-25 UNSCALED

EMPLOYMENT, SALARY, AND PAYROLL DATA
BY COUNTY/PARISH OF RESIDENCE AND WORK SITE STAGING AREA

COUNTY/PARISH OF RESIDENCE	EMPLOYMENT (person years)	AVERAGE SALARY (dollars)	PAYROLL (dollars)
* COUNTY: TARRANT			
GALVESTON	1	43,800	43,800
GRAND ISLE	1	47,000	47,000
* Subsubtotal *	2		90,800
* COUNTY: TRAVIS			
FREEPORT	1	26,800	26,800
GALVESTON	1	26,500	14,284
INTRACOASTAL CITY	1	34,000	33,626
NEW ORLEANS	2	34,400	68,800
MULTI-LOCATION	1	33,526	47,573
* Subsubtotal *	6		191,082
* COUNTY: TRINITY			
CAMERON	1	29,200	29,200
GALVESTON	1	36,298	36,334
* Subsubtotal *	2		65,534
* COUNTY: TYLER			
SABINE PASS	1	28,800	28,800
MULTI-LOCATION	5	41,402	204,855
* Subsubtotal *	6		233,655
* COUNTY: VAN ZANDT			
LAFAYETTE	1	31,800	31,800
MULTI-LOCATION	1	53,000	53,000
* Subsubtotal *	2		84,800
* COUNTY: VICTORIA			
FREEPORT	3	28,701	85,875
MULTI-LOCATION	3	40,475	121,100
* Subsubtotal *	6		206,975
* COUNTY: WALKER			
VENICE	1	26,800	26,586
* COUNTY: WASHINGTON			
NEW ORLEANS	1	41,500	38,554
* Subsubtotal *	1		38,554

Note: The information in this exhibit is based exclusively on the data provided by the nine OOC members participating in the study.

EXHIBIT 2-25

ESTIMATED PRODUCER EMPLOYMENT, AVERAGE SALARY, AND PAYROLL
BY COUNTY/PARISH OF RESIDENCE AND WORK LOCATION

*County/Parish of Residence Work Location	EMPLOYMENT (person years)	AVERAGE SALARY (dollars)	PAYROLL (dollars)
** STATE: TEXAS (Cont.)			
* COUNTY: WHARTON			
GRAND ISLE	1	38,700	38,700
* Subsubtotal *	1		38,700
* COUNTY: WILLIAMSON			
GALVESTON	1	26,501	24,357
MULTI-LOCATION	1	67,000	77,613
* Subsubtotal *	2		101,970
* COUNTY: WILSON			
FREEPORT	4	31,069	121,106
* Subsubtotal *	4		121,106
* COUNTY: WINKLER			
GRAND ISLE	1	34,000	34,000
* Subsubtotal *	1		34,000
* COUNTY: WOOD			
NEW ORLEANS	2	31,800	62,198
* Subsubtotal *	2		62,198
* COUNTY: ZAPATA			
CORPUS CHRISTI	2	28,800	57,421
FREEPORT	3	26,796	78,794
* Subsubtotal *	5		136,215
** Subtotal **	1,407		51,098,295
** STATE: WASHINGTON			
MULTI-LOCATION	2	21,500	42,867
** Subtotal **	2		42,867
** STATE: WYOMING			
GALVESTON	2	48,199	93,602
** Subtotal **	2		93,602
*** Total ***	23,873		852,370,891

Note: Data includes economic activity associated with both the Federal OCS and State Waters. Unscaled data from OOC study participants is presented on the reverse side of this page.

EXHIBIT 2-25 UNSCALED

EMPLOYMENT, SALARY, AND PAYROLL DATA
BY COUNTY/PARISH OF RESIDENCE AND WORK SITE STAGING AREA

COUNTY/PARISH OF RESIDENCE	EMPLOYMENT (person years)	AVERAGE SALARY (dollars)	PAYROLL (dollars)
* COUNTY: WHARTON			
GRAND ISLE	1	38,700	38,700
* Subsubtotal *	1		38,700
* COUNTY: WILLIAMSON			
MULTI-LOCATION	1	67,000	38,927
* Subsubtotal *	1		38,927
* COUNTY: WILSON			
FREEPORT	1	31,064	41,192
* Subsubtotal *	1		41,192
* COUNTY: WINKLER			
GRAND ISLE	1	34,000	34,000
* Subsubtotal *	1		34,000
* COUNTY: WOOD			
NEW ORLEANS	1	31,800	31,196
* Subsubtotal *	1		31,196
* COUNTY: ZAPATA			
CORPUS CHRISTI	1	28,800	28,800
FREEPORT	1	26,800	26,800
* Subsubtotal *	2		55,600
** Subtotal **	645		23,812,015
** STATE: WASHINGTON			
MULTI-LOCATION	1	21,500	21,500
** STATE: WYOMING			
GALVESTON	1	48,200	46,947
** STATE/COUNTY: UNKNOWN			
GRAND ISLE	2	40,500	81,000
LAFAYETTE	2	49,500	99,000
NEW ORLEANS	7	42,171	295,200
MULTI-LOCATION	4	53,250	213,000
* Subsubtotal *	15		688,200
** Subtotal **	15		688,200
*** Total ***	11946		426,628,663

Note: The information in this exhibit is based exclusively on the data provided by the nine OOC members participating in the study.

EXHIBIT 2-26

ESTIMATED PRODUCER EMPLOYMENT, AVERAGE SALARY, AND PAYROLL
BY STAGING AREA AND COUNTY/PARISH OF RESIDENCE

STAGING AREA/ COUNTY-PARISH OF RESIDENCE		EMPLOYMENT (person years)	AVERAGE SALARY (dollars)	TOTAL PAYROLL (dollars)
** STAGING AREA: ABBEVILLE				
IBERIA	LA	10	29,600	291,541
LAFAYETTE	LA	8	34,780	290,206
ST LANDRY	LA	1	29,701	32,273
ST MARTIN	LA	1	29,689	28,419
VERMILION	LA	77	30,805	2,386,144
** Subtotal **		98		3,028,583
** STAGING AREA: AMELIA				
ST MARY	LA	5	25,137	132,584
** Subtotal **		5		132,584
** STAGING AREA: BATON ROUGE				
ASCENSION	LA	46	32,039	1,468,475
ASSUMPTION	LA	2	24,735	50,646
EAST BATON ROUGE	LA	24	29,984	717,256
IBERVILLE	LA	2	27,601	54,644
LAFOURCHE	LA	2	26,000	47,795
LIVINGSTON	LA	2	29,619	58,879
POINTE COUPEE	LA	2	27,600	55,029
ST JAMES	LA	2	27,901	48,117
ST JOHN THE BAPTIST	LA	2	25,619	56,137
VERMILION	LA	2	23,300	46,456
BROOKS	TX	5	29,699	148,319
GRIMES	TX	2	39,600	78,954
HARRIS	TX	2	43,000	85,733
JIM WELLS	TX	2	43,132	90,737
** Subtotal **		97		3,007,179
** STAGING AREA: BAYTOWN				
CHAMBERS	TX	5	24,299	115,301
GALVESTON	TX	1	34,499	39,070
HARRIS	TX	24	29,697	712,766
** Subtotal **		30		867,138
** STAGING AREA: BILOXI				
CONCORDIA	LA	2	45,100	89,740
JONES	MS	4	45,650	176,755
** Subtotal **		6		266,496

Note: Data includes economic activity associated with both the Federal OCS and State Waters. Unscaled data from OOC study participants is presented on the reverse side of this page.

EXHIBIT 2-26 UNSCALED

DATA FOR PRODUCER EMPLOYMENT, SALARY, AND PAYROLL
BY STAGING AREA AND COUNTY/PARISH OF RESIDENCE

STAGING AREA/ COUNTY-PARISH OF RESIDENCE	STATE	EMPLOYMENT (person years)	AVERAGE SALARY (dollars)	TOTAL PAYROLL (dollars)
** STAGING AREA: ABBYVILLE				
IBERIA	LA	5	29,600	146,224
LAFAYETTE	LA	4	34,780	145,554
ST LANDRY	LA	1	29,700	16,186
VERMILION	LA	39	30,805	1,196,782
** Subtotal **		49		1,504,746
** STAGING AREA: AMELIA				
ST MARY	LA	3	25,136	66,498
** Subtotal **		3		66,498
** STAGING AREA: BATON ROUGE				
ASCENSION	LA	23	32,039	736,521
ASSUMPTION	LA	1	24,734	25,402
EAST BATON ROUGE	LA	12	29,984	359,743
IBERVILLE	LA	1	27,600	27,407
LAFOURCHE	LA	1	26,000	23,972
LIVINGSTON	LA	1	29,620	29,531
POINTE COUPEE	LA	1	27,600	27,600
ST JAMES	LA	1	27,900	24,134
ST JOHN THE BAPTIST	LA	1	25,619	28,156
VERMILION	LA	1	23,300	23,300
BROOKS	TX	2	29,521	54,584
GRIMES	TX	1	39,600	39,600
HARRIS	TX	1	43,000	43,000
JIM WELLS	TX	1	43,435	44,781
** Subtotal **		48		1,487,731
** STAGING AREA: BAYTOWN				
CHAMBERS	TX	2	24,298	57,830
GALVESTON	TX	1	34,500	19,596
HARRIS	TX	12	29,697	357,491
** Subtotal **		15		434,917
** STAGING AREA: BILOXI				
CONCORDIA	LA	1	45,100	45,010
JONES	MS	2	45,650	88,652
** Subtotal **		3		133,662

Note: The information in this exhibit is based exclusively on the data provided by the nine OOC members participating in the study.

EXHIBIT 2-26 (Cont.)
ESTIMATED PRODUCER EMPLOYMENT, AVERAGE SALARY, AND PAYROLL
BY STAGING AREA AND COUNTY/PARISH OF RESIDENCE

STAGING AREA/ COUNTY-PARISH OF RESIDENCE		EMPLOYMENT (person years)	AVERAGE SALARY (dollars)	TOTAL PAYROLL (dollars)
** STAGING AREA: BURAS				
GULF	FL	2	22,700	45,259
EAST BATON ROUGE	LA	2	22,700	45,259
JEFFERSON	LA	9	23,699	207,335
ORLEANS	LA	5	44,321	211,099
PLAQUEMINES	LA	115	30,631	3,511,812
ST TAMMANY	LA	2	26,600	53,035
TENSAS	LA	2	22,700	45,259
TERREBONNE	LA	2	30,601	49,906
WASHINGTON	LA	1	45,700	45,197
JACKSON	MO	2	22,700	45,169
GEORGE	MS	2	22,700	38,470
MARION	MS	2	22,700	43,902
HARDIN	TN	2	36,600	72,973
HARDIN	TX	2	24,700	49,247
** Subtotal **		148		446,3923
** STAGING AREA: CAMERON				
AUTAUGA	AL	2	30,201	64,563
ESCAMBIA	FL	2	29,400	71,053
ACADIA	LA	11	30,832	332,019
ALLEN	LA	6	29,675	164,973
ASSUMPTION	LA	6	33,034	207,212
AVOYELLES	LA	9	30,200	266,254
BEAUREGARD	LA	5	37,182	183,732
BIENVILLE	LA	1	32,277	22,771
BOSSIER	LA	2	30,201	66,016
CADDO	LA	2	28,399	69,828
CALCASIEU	LA	195	32,711	6,373,745
CAMERON	LA	170	29,418	5,002,026
EAST BATON ROUGE	LA	2	30,201	66,016
EVANGELINE	LA	21	30,057	626,855
IBERIA	LA	23	29,987	704,347
JEFFERSON	LA	7	30,351	225,435
JEFFERSON DAVIS	LA	13	30,897	399,114
LAFAYETTE	LA	40	31,879	1,276,294
LAFOURCHE	LA	4	27,857	123,710
LINCOLN	LA	7	40,274	262,902
MOREHOUSE	LA	2	27,138	66,264
NATCHITOCHES	LA	11	28,668	303,754
ORLEANS	LA	2	30,201	66,016
OUACHITA	LA	5	28,014	136,097
PLAQUEMINES	LA	2	30,301	64,194
RAPIDES	LA	1	30,199	16,319

Note: Data includes economic activity associated with both the Federal OCS and State Waters. Unscaled data from OOC study participants is presented on the reverse side of this page.

EXHIBIT 2-26 UNSCALED

DATA FOR PRODUCER EMPLOYMENT, SALARY, AND PAYROLL
BY STAGING AREA AND COUNTY/PARISH OF RESIDENCE

STAGING AREA/ COUNTY-PARISH OF RESIDENCE	STATE	EMPLOYMENT (person years)	AVERAGE SALARY (dollars)	TOTAL PAYROLL (dollars)
** STAGING AREA: BURAS				
GULF	FL	1	22,700	22,700
EAST BATON ROUGE	LA	1	22,700	22,700
JEFFERSON	LA	4	23,550	94,177
ORLEANS	LA	2	52,500	105,000
PLAQUEMINES	LA	55	30,513	1,678,200
ST TAMMANY	LA	1	26,600	26,600
TENSAS	LA	1	22,700	22,700
TERREBONNE	LA	1	30,600	25,031
WASHINGTON	LA	1	45,700	45,197
JACKSON	MO	1	22,700	22,655
GEORGE	MS	1	22,700	19,295
MARION	MS	1	22,700	22,019
HARDIN	TN	1	36,600	36,600
HARDIN	TX	1	24,700	24,700
** Subtotal **		72		2,167,574
** STAGING AREA: CAMERON				
AUTAUGA	AL	1	30,200	29,536
ESCAMBIA	FL	1	29,400	28,897
ACADIA	LA	4	30,946	134,745
ALLEN	LA	2	29,646	59,382
ASSUMPTION	LA	3	32,483	97,547
AVOYELLES	LA	3	30,200	90,600
BEAUREGARD	LA	2	37,072	75,813
BOSSIER	LA	1	30,200	30,200
CADDO	LA	1	28,400	28,400
CALCASIEU	LA	83	32,718	2,704,670
CAMERON	LA	76	29,404	2,246,840
EAST BATON ROUGE	LA	1	30,200	30,200
EVANGELINE	LA	10	30,062	292,651
IBERIA	LA	9	29,928	261,388
JEFFERSON	LA	3	30,367	91,100
JEFFERSON DAVIS	LA	6	30,879	183,255
LAFAYETTE	LA	16	31,742	507,814
LAFOURCHE	LA	2	27,857	57,552
LINCOLN	LA	3	39,994	111,697
MOREHOUSE	LA	1	27,183	30,002
NATCHITOCHES	LA	5	28,639	142,567
ORLEANS	LA	1	30,200	30,200
OUACHITA	LA	2	27,546	44,842
PLAQUEMINES	LA	1	30,300	30,300

Note: The information in this exhibit is based exclusively on the data provided by the nine OOC members participating in the study.

EXHIBIT 2-26 (Cont.)
ESTIMATED PRODUCER EMPLOYMENT, AVERAGE SALARY, AND PAYROLL
BY STAGING AREA AND COUNTY/PARISH OF RESIDENCE

STAGING AREA/ COUNTY-PARISH OF RESIDENCE		EMPLOYMENT (person years)	AVERAGE SALARY (dollars)	TOTAL PAYROLL (dollars)
CAMERON (CONT.)				
SABINE	LA	6	34,200	197,546
ST BERNARD	LA	3	27,600	91,500
ST LANDRY	LA	3	27,718	69,456
ST MARY	LA	9	30,931	279,556
ST TAMMANY	LA	13	36,134	482,836
TENSAS	LA	6	44,300	265,977
TERREBONNE	LA	7	29,005	215,394
UNION	LA	6	26,606	148,372
VERMILION	LA	23	30,287	698,841
VERNON	LA	2	31,617	78,221
WEBSTER	LA	2	33,999	61,242
WEST CARROLL	LA	2	38,700	69,892
ADAMS	MS	1	29,164	18,292
AMITE	MS	3	32,743	102,922
CLARKE	MS	5	27,673	136,850
COPIAH	MS	4	29,172	103,349
FRANKLIN	MS	5	29,263	139,479
HANCOCK	MS	3	30,199	105,321
HARRISON	MS	3	27,600	91,408
HINDS	MS	3	27,635	92,414
JASPER	MS	3	27,600	84,558
LAMAR	MS	3	27,600	89,892
LAUDERDALE	MS	8	30,200	227,972
LINCOLN	MS	17	33,757	583,934
MARION	MS	3	27,600	82,192
PEARL RIVER	MS	2	30,201	60,655
PIKE	MS	12	30,204	348,427
SCOTT	MS	1	27,598	31,735
SMITH	MS	1	27,601	28,598
STONE	MS	3	27,600	80,062
WAYNE	MS	4	27,600	117,028
DUVAL	TX	5	24,699	120,116
GALVESTON	TX	2	29,200	59,743
HARDIN	TX	5	35,043	158,845
HARRIS	TX	7	30,638	211,458
JASPER	TX	3	27,600	90,859
JEFFERSON	TX	6	29,018	177,249
MARION	TX	5	26,550	122,063
NACOGDOCHES	TX	2	29,200	59,743
ORANGE	TX	4	41,369	156,732
POLK	TX	2	24,001	50,846
SABINE	TX	2	28,399	69,828

Note: Data includes economic activity associated with both the Federal OCS and State Waters. Unscaled data from OOC study participants is presented on the reverse side of this page.

EXHIBIT 2-26 UNSCALED

DATA FOR PRODUCER EMPLOYMENT, SALARY, AND PAYROLL
BY STAGING AREA AND COUNTY/PARISH OF RESIDENCE

STAGING AREA/ COUNTY-PARISH OF RESIDENCE	STATE	EMPLOYMENT (person years)	AVERAGE SALARY (dollars)	TOTAL PAYROLL (dollars)
SABINE	LA	2	34,893	69,855
ST BERNARD	LA	1	27,600	27,600
ST LANDRY	LA	1	27,757	23,566
ST MARY	LA	3	30,965	98,653
ST TAMMANY	LA	5	36,484	179,246
TENSAS	LA	2	44,300	88,600
TERREBONNE	LA	3	29,240	85,000
UNION	LA	2	26,607	60,344
VERMILION	LA	10	30,013	302,024
VERNON	LA	1	32,054	24,649
WEBSTER	LA	1	34,000	28,016
WEST CARROLL	LA	1	38,700	38,700
AMITE	MS	1	32,845	45,431
CLARKE	MS	2	27,685	45,813
COPIAH	MS	2	29,170	47,279
FRANKLIN	MS	2	29,032	50,335
HANCOCK	MS	1	30,200	32,580
HARRISON	MS	1	27,600	27,572
HINDS	MS	1	27,653	28,090
JASPER	MS	1	27,600	30,741
LAMAR	MS	1	27,600	27,131
LAUDERDALE	MS	3	30,200	88,969
LINCOLN	MS	7	33,865	222,479
MARION	MS	1	27,600	27,379
PEARL RIVER	MS	1	30,200	27,748
PIKE	MS	4	30,203	130,796
SCOTT	MS	1	27,600	14,518
STONE	MS	1	27,600	24,150
WAYNE	MS	1	27,600	35,300
DUVAL	TX	2	24,700	48,851
GALVESTON	TX	1	29,200	29,200
HARDIN	TX	2	34,309	67,898
HARRIS	TX	4	32,182	123,997
JASPER	TX	1	27,600	27,407
JEFFERSON	TX	3	28,972	86,945
MARION	TX	2	26,550	49,643
NACOGDOCHES	TX	1	29,200	29,200
ORANGE	TX	2	41,544	81,800
POLK	TX	1	24,000	24,000
SABINE	TX	1	28,400	28,400

Note: The information in this exhibit is based exclusively on the data provided by the nine OOC members participating in the study.

EXHIBIT 2-26 (Cont.)

ESTIMATED PRODUCER EMPLOYMENT, AVERAGE SALARY, AND PAYROLL
BY STAGING AREA AND COUNTY/PARISH OF RESIDENCE

STAGING AREA/ COUNTY-PARISH OF RESIDENCE		EMPLOYMENT (person years)	AVERAGE SALARY (dollars)	TOTAL PAYROLL (dollars)
SHELBY	TX	2	29,401	68,595
SMITH	TX	4	28,374	120,075
TRINITY	TX	2	29,200	59,743
** Subtotal **		769		23,871,325
** STAGING AREA: COCODRIE				
AVOYELLES	LA	2	31,000	61,808
IBERIA	LA	2	31,000	61,066
ST MARY	LA	2	33,901	65,021
TERREBONNE	LA	4	32,340	114,130
HINDS	MS	2	27,600	55,029
JONES	MS	2	32,500	64,734
** Subtotal **		13		421,787
** STAGING AREA: CORPUS CHRISTI				
NUECES	TX	13	30,858	411,472
SAN PATRICIO	TX	2	25,100	50,044
ZAPATA	TX	2	28,800	57,421
** Subtotal **		17		518,938
** STAGING AREA: DALLAS				
CLARKE	MS	2	29,800	59,178
** Subtotal **		2		59,178
** STAGING AREA: DULAC				
ESCAMBIA	FL	2	17,500	34,892
JEFFERSON	LA	2	17,500	34,892
ORLEANS	LA	4	17,500	69,783
TERREBONNE	LA	6	22,170	128,366
HINDS	MS	2	17,500	33,147
PEARL RIVER	MS	2	20,400	37,379
** Subtotal **		17		338,458
** STAGING AREA: EMPIRE				
IBERVILLE	LA	4	30,800	109,410
JEFFERSON	LA	4	29,000	109,127
PLAQUEMINES	LA	49	28,862	1,411,878
ST TAMMANY	LA	4	32,200	120,805
TANGIPAHOA	LA	7	30,802	229,499
VERMILION	LA	4	30,800	110,221
** Subtotal **		71		2,090,940

Note: Data includes economic activity associated with both the Federal OCS and State Waters. Unscaled data from OOC study participants is presented on the reverse side of this page.

EXHIBIT 2-26 UNSCALED

DATA FOR PRODUCER EMPLOYMENT, SALARY, AND PAYROLL
BY STAGING AREA AND COUNTY/PARISH OF RESIDENCE

STAGING AREA/ COUNTY-PARISH OF RESIDENCE	STATE	EMPLOYMENT (person years)	AVERAGE SALARY (dollars)	TOTAL PAYROLL (dollars)
SHELBY	TX	1	29,400	27,898
SMITH	TX	2	28,400	56,800
TRINITY	TX	1	29,200	29,200
** Subtotal **		322		9,984,001
** STAGING AREA: COCODRIE				
AVOYELLES	LA	1	31,000	31,000
IBERIA	LA	1	31,000	30,628
ST MARY	LA	1	33,900	32,612
TERREBONNE	LA	2	32,340	57,242
HINDS	MS	1	27,600	27,600
JONES	MS	1	32,500	32,468
** Subtotal **		7		211,550
** STAGING AREA: CORPUS CHRISTI				
NUECES	TX	6	30,934	185,571
SAN PATRICIO	TX	1	25,100	25,100
ZAPATA	TX	1	28,800	28,800
** Subtotal **		8		239,471
** STAGING AREA: DALLAS				
CLARKE	MS	1	29,800	29,681
** Subtotal **		1		29,681
** STAGING AREA: DULAC				
ESCAMBIA	FL	1	17,500	17,500
JEFFERSON	LA	1	17,500	17,500
ORLEANS	LA	2	17,500	35,000
TERREBONNE	LA	3	22,170	64,382
HINDS	MS	1	17,500	16,625
PEARL RIVER	MS	1	20,400	18,748
** Subtotal **		9		169,755
** STAGING AREA: EMPIRE				
IBERVILLE	LA	1	30,800	29,075
JEFFERSON	LA	1	29,000	29,000
PLAQUEMINES	LA	13	28,862	375,200
ST TAMMANY	LA	1	32,200	32,103
TANGIPAHOA	LA	2	30,802	60,988
VERMILION	LA	1	30,800	29,291
** Subtotal **		19		555,658

Note: The information in this exhibit is based exclusively on the data provided by the nine OOC members participating in the study.

EXHIBIT 2-26 (Cont.)

ESTIMATED PRODUCER EMPLOYMENT, AVERAGE SALARY, AND PAYROLL
BY STAGING AREA AND COUNTY/PARISH OF RESIDENCE

STAGING AREA/ COUNTY-PARISH OF RESIDENCE		EMPLOYMENT (person years)	AVERAGE SALARY (dollars)	TOTAL PAYROLL (dollars)
** STAGING AREA: FOURCHON				
COFFEE	AL	8	30,723	245,526
DALLAS	AL	3	29,799	76,280
ESCAMBIA	AL	1	31,600	33,354
MOBILE	AL	3	28,450	72,238
ESCAMBIA	FL	4	27,030	112,433
OKALOOSA	FL	1	29,800	39,038
SANTA ROSA	FL	1	27,601	30,711
ACADIA	LA	3	29,961	98,139
CAMERON	LA	3	29,770	92,367
EAST BATON ROUGE	LA	7	29,395	203,724
EVANGELINE	LA	2	31,033	69,534
IBERIA	LA	18	31,764	570,361
JEFFERSON	LA	8	29,704	226,540
JEFFERSON DAVIS	LA	4	30,003	109,948
LAFAYETTE	LA	12	32,374	395,447
LAFOURCHE	LA	35	30,774	1,091,258
LIVINGSTON	LA	1	30,799	40,162
ORLEANS	LA	3	31,199	79,544
PLAQUEMINES	LA	1	30,799	39,262
RAPIDES	LA	3	37,119	95,946
ST BERNARD	LA	1	27,599	35,183
ST CHARLES	LA	3	27,199	69,346
ST LANDRY	LA	7	30,424	209,661
ST MARTIN	LA	12	30,657	375,202
ST MARY	LA	23	30,765	716,493
ST TAMMANY	LA	1	31,199	41,158
TANGIPAHOA	LA	3	31,508	79,402
TERREBONNE	LA	17	37,749	647,365
VERMILION	LA	15	36,318	545,201
WASHINGTON	LA	1	31,282	40,889
WINN	LA	3	29,800	91,516
HARRISON	MS	2	31,278	66,509
HINDS	MS	1	29,799	38,843
JACKSON	MS	2	30,799	52,297
JONES	MS	1	30,799	39,219
LAMAR	MS	2	29,418	52,841
LINCOLN	MS	1	31,199	40,300
MARION	MS	1	27,861	36,234
PEARL RIVER	MS	2	30,688	51,860
PIKE	MS	2	30,383	74,901
SIMPSON	MS	1	27,599	32,509
WALTHALL	MS	1	44,987	53,435
WARREN	MS	1	31,199	40,749

Note: Data includes economic activity associated with both the Federal OCS and State Waters. Unscaled data from OOC study participants is presented on the reverse side of this page.

EXHIBIT 2-26 UNSCALED

DATA FOR PRODUCER EMPLOYMENT, SALARY, AND PAYROLL
BY STAGING AREA AND COUNTY/PARISH OF RESIDENCE

STAGING AREA/ COUNTY-PARISH OF RESIDENCE	STATE	EMPLOYMENT (person years)	AVERAGE SALARY (dollars)	TOTAL PAYROLL (dollars)	
** STAGING AREA: FOURCHON					
COFFEE	AL	5	31,929	155,714	
DALLAS	AL	2	29,800	58,229	
ESCAMBIA	AL	1	31,600	26,165	
MOBILE	AL	2	28,451	56,668	
ESCAMBIA	FL	3	27,031	88,200	
OKALOOSA	FL	1	29,800	29,800	
SANTA ROSA	FL	1	27,600	24,092	
ACADIA	LA	1	30,127	38,0	29,700
CAMERON	LA	1	29,727	30,467	
EAST BATON ROUGE	LA	4	29,250	117,000	
EVANGELINE	LA	2	31,031	53,684	
IBERIA	LA	8	32,631	258,440	
JEFFERSON	LA	6	29,698	176,851	
JEFFERSON DAVIS	LA	3	30,003	86,251	
LAFAYETTE	LA	6	33,265	210,299	
LAFOURCHE	LA	23	30,989	719,506	
LIVINGSTON	LA	1	30,800	31,505	
ORLEANS	LA	2	31,200	62,400	
PLAQUEMINES	LA	1	30,800	30,800	
RAPIDES	LA	2	37,050	74,100	
ST BERNARD	LA	1	27,600	27,600	
ST CHARLES	LA	2	27,200	54,400	
ST LANDRY	LA	3	30,344	78,046	
ST MARTIN	LA	5	30,263	163,235	
ST MARY	LA	11	31,052	336,785	
ST TAMMANY	LA	1	31,200	31,418	
TANGIPAHOA	LA	2	31,508	62,289	
TERREBONNE	LA	7	40,695	274,486	
VERMILION	LA	7	35,472	249,823	
WASHINGTON	LA	1	31,283	31,220	
WINN	LA	1	29,800	29,800	
HARRISON	MS	2	31,280	52,174	
HINDS	MS	1	29,800	29,651	
JACKSON	MS	1	30,800	41,026	
JONES	MS	1	30,800	30,766	
LAMAR	MS	1	29,392	40,855	
LINCOLN	MS	1	31,200	30,763	
MARION	MS	1	27,864	28,418	
PEARL RIVER	MS	1	30,677	39,727	
PIKE	MS	2	30,384	58,757	
SIMPSON	MS	1	27,600	25,502	
WALTHALL	MS	1	44,986	41,918	
WARREN	MS	1	31,200	31,106	

Note: The information in this exhibit is based exclusively on the data provided by the nine OOC members participating in the study.

EXHIBIT 2-26 (Cont.)

ESTIMATED PRODUCER EMPLOYMENT, AVERAGE SALARY, AND PAYROLL
BY STAGING AREA AND COUNTY/PARISH OF RESIDENCE

STAGING AREA/ COUNTY-PARISH OF RESIDENCE		EMPLOYMENT (person years)	AVERAGE SALARY (dollars)	TOTAL PAYROLL (dollars)
WEBSTER	MS	1	30,801	35,415
MARION	TX	1	32,199	41,047
** Subtotal **		229		7,229,389
** STAGING AREA: FREEPORT				
STONE	AR	4	29,800	133,207
GLYNN	GA	4	31,200	139,745
ACADIA	LA	11	35,069	377,459
BEAUREGARD	LA	3	27,601	74,005
CALCASIEU	LA	6	39,390	231,537
EAST BATON ROUGE	LA	6	26,897	160,169
EVANGELINE	LA	9	30,569	271,388
IBERIA	LA	21	39,709	820,524
JEFFERSON DAVIS	LA	16	33,102	519,908
LAFAYETTE	LA	10	30,143	311,022
LAFOURCHE	LA	9	27,352	241,343
RAPIDES	LA	3	26,801	78,242
SABINE	LA	6	30,162	173,757
ST LANDRY	LA	2	31,595	51,186
ST MARTIN	LA	9	28,706	246,501
ST MARY	LA	15	36,217	544,571
ST TAMMANY	LA	3	27,596	81,146
TERREBONNE	LA	4	54,231	243,627
VERMILION	LA	12	34,467	419,771
VERNON	LA	6	31,048	189,696
ANDERSON	TX	6	31,501	183,928
ANGELINA	TX	4	26,500	118,575
ATASCOSA	TX	6	39,211	234,673
BEE	TX	1	31,318	16,852
BEAR	TX	4	29,817	133,793
BRAZORIA	TX	48	31,884	1,541,265
CALDWELL	TX	4	29,800	131,606
CAMERON	TX	4	29,800	133,474
CHEROKEE	TX	4	29,800	133,474
COLORADO	TX	5	26,802	139,150
COMAL	TX	3	29,297	79,340
DALLAS	TX	3	26,796	78,794
DUVAL	TX	6	30,048	174,753
FORT BEND	TX	3	31,595	92,906
GALVESTON	TX	6	29,898	185,478
GOLIAD	TX	3	30,763	92,211
GREGG	TX	4	31,200	138,347
GRIMES	TX	4	31,200	130,801

Note: Data includes economic activity associated with both the Federal OCS and State Waters. Unscaled data from OOC study participants is presented on the reverse side of this page.

EXHIBIT 2-26 UNSCALED

DATA FOR PRODUCER EMPLOYMENT, SALARY, AND PAYROLL
BY STAGING AREA AND COUNTY/PARISH OF RESIDENCE

STAGING AREA/ COUNTY-PARISH OF RESIDENCE	STATE	EMPLOYMENT (person years)	AVERAGE SALARY (dollars)	TOTAL PAYROLL (dollars)
WEBSTER	MS	1	30,800	27,782
MARION	TX	1	32,200	32,200
** Subtotal **		132		4,178,232
** STAGING AREA: FREEPORT				
STONE	AR	1	29,800	29,740
GLYNN	GA	1	31,200	31,200
ACADIA	LA	4	34,629	141,632
BEAUREGARD	LA	1	27,600	25,171
CALCASIEU	LA	2	39,396	78,752
EAST BATON ROUGE	LA	2	27,300	54,600
EVANGELINE	LA	3	30,564	91,326
IBERIA	LA	6	40,087	224,004
JEFFERSON DAVIS	LA	4	33,000	126,588
LAFAYETTE	LA	3	30,208	90,656
LAFOURCHE	LA	2	27,352	53,883
RAPIDES	LA	1	26,800	26,612
SABINE	LA	2	30,519	59,818
ST LANDRY	LA	1	31,591	17,596
ST MARTIN	LA	3	29,043	98,835
ST MARY	LA	4	33,938	150,958
ST TAMMANY	LA	1	27,600	27,600
TERREBONNE	LA	1	54,231	54,393
VERMILION	LA	3	36,035	111,275
VERNON	LA	2	31,050	64,521
ANDERSON	TX	2	31,500	62,559
ANGELINA	TX	1	26,500	26,474
ATASCOSA	TX	2	39,255	79,492
BEXAR	TX	1	29,819	29,908
BRAZORIA	TX	15	32,335	480,946
CALDWELL	TX	1	29,800	29,383
CAMERON	TX	1	29,800	29,800
CHEROKEE	TX	1	29,800	29,800
COLORADO	TX	2	26,800	47,329
COMAL	TX	1	29,300	26,985
DALLAS	TX	1	26,800	26,800
DUVAL	TX	2	30,050	59,439
FORT BEND	TX	1	31,600	31,600
GALVESTON	TX	2	29,899	63,086
GOLIAD	TX	1	30,782	31,213
GREGG	TX	1	31,200	30,888
GRIMES	TX	1	31,200	29,203

Note: The information in this exhibit is based exclusively on the data provided by the nine OOC members participating in the study.

EXHIBIT 2-26 (Cont.)

ESTIMATED PRODUCER EMPLOYMENT, AVERAGE SALARY, AND PAYROLL
BY STAGING AREA AND COUNTY/PARISH OF RESIDENCE

STAGING AREA/ COUNTY-PARISH OF RESIDENCE		EMPLOYMENT (person years)	AVERAGE SALARY (dollars)	TOTAL PAYROLL (dollars)
FREEPORT (CONT.)				
HARDIN	TX	4	29,800	133,474
HARRIS	TX	21	28,877	598,324
JASPER	TX	3	27,713	83,513
KARNES	TX	16	31,302	500,355
LAVACA	TX	6	30,517	185,730
MATAGORDA	TX	6	31,070	184,421
MEDINA	TX	3	29,296	86,144
MONTGOMERY	TX	10	30,460	315,561
NUECES	TX	3	31,595	92,906
ORANGE	TX	4	31,200	136,810
PANOLA	TX	1	29,799	24,960
SAN PATRICIO	TX	3	26,796	78,794
SHELBY	TX	4	29,800	108,514
TRAVIS	TX	3	26,796	78,794
VICTORIA	TX	13	28,701	384,633
WILSON	TX	4	31,069	121,106
ZAPATA	TX	3	26,796	78,794
** Subtotal **		386		12,241,058
** STAGING AREA: GALVESTON				
PIMA	AZ	2	42,400	84,537
PORTER	IN	2	23,800	47,452
IBERIA	LA	1	34,400	50,774
JEFFERSON DAVIS	LA	3	31,452	89,034
LAFAYETTE	LA	3	33,653	116,769
LAFOURCHE	LA	3	32,934	107,522
MOREHOUSE	LA	2	25,400	50,491
SABINE	LA	3	35,099	103,666
TERREBONNE	LA	4	33,411	137,494
VERMILION	LA	6	34,020	198,396
VERNON	LA	1	34,401	50,724
ADAMS	MS	1	34,800	50,286
HARRISON	MS	6	29,300	175,255
HINDS	MS	2	39,700	75,196
SUFFOLK	NY	2	27,600	55,029
ALLEGHENY	PA	2	31,000	60,819
SOMERSET	PA	2	48,200	95,909
ANGELINA	TX	1	34,401	50,724
BRAZORIA	TX	2	28,701	56,764
CHAMBERS	TX	2	37,200	74,169
DALLAS	TX	2	25,400	45,477

Note: Data includes economic activity associated with both the Federal OCS and State Waters. Unscaled data from OOC study participants is presented on the reverse side of this page.

EXHIBIT 2-26 UNSCALED

DATA FOR PRODUCER EMPLOYMENT, SALARY, AND PAYROLL
BY STAGING AREA AND COUNTY/PARISH OF RESIDENCE

STAGING AREA/ COUNTY-PARISH OF RESIDENCE	STATE	EMPLOYMENT (person years)	AVERAGE SALARY (dollars)	TOTAL PAYROLL (dollars)
HARDIN	TX	1	29,800	29,800
HARRIS	TX	6	28,867	173,200
JASPER	TX	1	27,675	28,062
KARNES	TX	4	31,324	139,139
LAVACA	TX	2	30,518	63,172
MATAGORDA	TX	2	31,085	62,668
MEDINA	TX	1	29,300	29,300
MONTGOMERY	TX	3	30,333	91,000
NUECES	TX	1	31,600	31,600
ORANGE	TX	1	31,200	30,545
SAN PATRICIO	TX	1	26,800	26,800
SHELBY	TX	1	29,800	24,227
TRAVIS	TX	1	26,800	26,800
VICTORIA	TX	3	28,701	85,875
WILSON	TX	1	31,064	41,192
ZAPATA	TX	1	26,800	26,800
** Subtotal **		113		3,584,244
** STAGING AREA: GALVESTON				
PIMA	AZ	1	42,400	42,400
PORTER	IN	1	23,800	23,800
IBERIA	LA	1	34,400	34,400
JEFFERSON DAVIS	LA	2	31,450	60,321
LAFAYETTE	LA	2	33,750	67,500
LAFOURCHE	LA	2	32,933	72,847
MOREHOUSE	LA	1	25,400	25,324
SABINE	LA	2	35,100	70,234
TERREBONNE	LA	3	33,412	93,153
VERMILION	LA	4	34,020	134,414
VERNON	LA	1	34,400	34,366
ADAMS	MS	1	34,800	34,069
HARRISON	MS	3	29,300	87,900
HINDS	MS	1	39,700	37,715
SUFFOLK	NY	1	27,600	27,600
ALLEGHENY	PA	1	31,000	30,504
SOMERSET	PA	1	48,200	48,104
ANGELINA	TX	1	34,400	34,366
BRAZORIA	TX	1	28,700	28,470
CHAMBERS	TX	1	37,200	37,200
DALLAS	TX	1	25,400	22,809

Note: The information in this exhibit is based exclusively on the data provided by the nine OOC members participating in the study.

EXHIBIT 2-26 (Cont.)

ESTIMATED PRODUCER EMPLOYMENT, AVERAGE SALARY, AND PAYROLL
BY STAGING AREA AND COUNTY/PARISH OF RESIDENCE

STAGING AREA/ COUNTY-PARISH OF RESIDENCE		EMPLOYMENT (person years)	AVERAGE SALARY (dollars)	TOTAL PAYROLL (dollars)
ECTOR	TX	2	31,000	60,881
GALVESTON	TX	32	24,496	781,828
GILLESPIE	TX	2	43,800	87,066
HARRIS	TX	23	31,241	728,300
JEFFERSON	TX	3	28,621	99,309
LEON	TX	1	48,200	69,962
MADISON	TX	1	48,201	26,140
MEDINA	TX	2	35,500	69,647
MONTGOMERY	TX	2	48,065	97,173
NACOGDOCHES	TX	2	43,800	87,328
NAVARRO	TX	4	31,000	123,616
TARRANT	TX	2	43,800	87,328
TRAVIS	TX	1	26,499	28,478
TRINITY	TX	1	36,298	53,630
WILLIAMSON	TX	1	26,501	24,357
NIOBRARA	WA	2	48,199	93,602
** Subtotal **		136		4,295,132
** STAGING AREA: GRAND CHENIER				
ASSUMPTION	LA	1	31,600	47,147
CALCASIEU	LA	2	31,119	77,119
CAMERON	LA	13	39,583	500,374
GRANT	LA	1	32,192	47,644
IBERIA	LA	5	30,450	162,507
JEFFERSON	LA	2	27,600	54,217
JEFFERSON DAVIS	LA	1	30,801	44,070
LAFAYETTE	LA	9	40,524	374,194
NATCHITOCHES	LA	2	33,899	65,927
ORLEANS	LA	2	41,600	82,942
RAPIDES	LA	2	30,595	60,896
ST LANDRY	LA	6	31,331	182,135
ST MARTIN	LA	3	29,656	75,798
ST MARY	LA	2	30,692	66,307
ST TAMMANY	LA	2	30,942	61,206
TANGIPAHOA	LA	1	27,600	41,179
UNION	LA	1	33,899	48,879
VERMILION	LA	13	32,922	416,848
VERNON	LA	4	29,645	104,432
WASHINGTON	LA	2	22,499	43,850
HARRISON	MS	2	35,599	69,870
HOUSTON	TX	1	27,600	38,132
LIBERTY	TX	4	43,813	189,102
** Subtotal **		83		2,854,773

Note: Data includes economic activity associated with both the Federal OCS and State Waters. Unscaled data from OOC study participants is presented on the reverse side of this page.

EXHIBIT 2-26 UNSCALED

DATA FOR PRODUCER EMPLOYMENT, SALARY, AND PAYROLL
BY STAGING AREA AND COUNTY/PARISH OF RESIDENCE

STAGING AREA/ COUNTY-PARISH OF RESIDENCE	STATE	EMPLOYMENT (person years)	AVERAGE SALARY (dollars)	TOTAL PAYROLL (dollars)
ECTOR	TX	1	31,000	30,535
GALVESTON	TX	16	24,496	392,130
GILLESPIE	TX	1	43,800	43,669
HARRIS	TX	12	31,214	373,073
JEFFERSON	TX	2	28,800	57,600
LEON	TX	1	48,200	35,090
MEDINA	TX	1	35,500	34,932
MONTGOMERY	TX	1	48,065	48,738
NACOGDOCHES	TX	1	43,800	43,800
NAVARRO	TX	2	31,000	62,000
TARRANT	TX	1	43,800	43,800
TRAVIS	TX	1	26,500	14,284
TRINITY	TX	1	36,298	36,334
NIOBRARA	WY	1	48,200	46,947
** Subtotal **		73		2,310,427
** STAGING AREA: GRAND CHENIER				
ASSUMPTION	LA	1	31,600	31,600
CALCASIEU	LA	2	31,119	51,688
CAMERON	LA	5	37,830	203,834
GRANT	LA	1	32,190	31,933
IBERIA	LA	4	30,450	108,919
JEFFERSON	LA	1	27,600	27,600
JEFFERSON DAVIS	LA	1	30,800	29,537
LAFAYETTE	LA	5	38,716	181,305
NATCHITOCHES	LA	1	33,900	33,561
ORLEANS	LA	1	41,600	41,600
RAPIDES	LA	1	30,596	40,815
ST LANDRY	LA	4	30,910	110,411
ST MARTIN	LA	2	29,657	50,803
ST MARY	LA	1	30,692	44,442
ST TAMMANY	LA	1	30,941	31,157
TANGIPAHOA	LA	1	27,600	27,600
UNION	LA	1	33,900	24,883
VERMILION	LA	7	31,374	218,299
VERNON	LA	2	29,646	69,994
WASHINGTON	LA	1	22,500	22,322
HARRISON	MS	1	35,600	35,568
HOUSTON	TX	1	27,600	25,558
LIBERTY	TX	2	40,739	80,746
** Subtotal **		46		1,524,173

Note: The information in this exhibit is based exclusively on the data provided by the nine OOC members participating in the study.

EXHIBIT 2-26 (Cont.)

ESTIMATED PRODUCER EMPLOYMENT, AVERAGE SALARY, AND PAYROLL
BY STAGING AREA AND COUNTY/PARISH OF RESIDENCE

STAGING AREA/ COUNTY-PARISH OF RESIDENCE		EMPLOYMENT (person years)	AVERAGE SALARY (dollars)	TOTAL PAYROLL (dollars)
** STAGING AREA: GRAND ISLE				
BALDWIN	AL	8	37,952	311,087
BARBOUR	AL	1	34,000	41,854
COVINGTON	AL	9	32,266	283,142
DALE	AL	1	34,000	42,565
DALLAS	AL	2	34,001	63,048
ESCAMBIA	AL	7	38,974	259,781
JEFFERSON	AL	1	34,000	41,854
LAUDERDALE	AL	1	29,725	29,850
MOBILE	AL	15	38,599	578,240
RANDOLPH	AL	7	34,000	234,022
TUSCALOOSA	AL	3	38,031	96,637
WASHINGTON	AL	3	35,183	116,954
COLUMBIA	AR	1	34,000	33,558
POPE	AR	1	34,000	44,540
WHITE	AR	1	38,999	23,368
CITRUS	FL	1	37,000	48,100
WALTON	FL	1	29,117	29,088
COBB	GA	1	34,000	39,685
ACADIA	LA	4	43,423	161,097
ASSUMPTION	LA	2	37,187	85,787
AVOYELLES	LA	2	30,200	60,400
BEAUREGARD	LA	2	40,999	70,970
BOSSIER	LA	2	34,041	65,515
CADDO	LA	5	43,712	207,980
CALCASIEU	LA	7	32,474	218,566
CALDWELL	LA	2	34,078	77,096
CATAHOULA	LA	2	38,948	68,556
CONCORDIA	LA	1	39,002	51,986
EAST BATON ROUGE	LA	23	33,789	763,830
EAST FELICIANA	LA	1	33,934	43,601
EVANGELINE	LA	6	34,601	205,948
GRANT	LA	1	38,541	35,073
IBERIA	LA	23	39,948	927,983
JACKSON	LA	2	34,000	57,576
JEFFERSON	LA	80	35,188	2,822,482
LA SALLE	LA	2	38,955	72,062
LAFAYETTE	LA	15	43,523	633,064
LAFOURCHE	LA	108	37,565	4,054,937
LIVINGSTON	LA	19	35,934	686,990
MOREHOUSE	LA	1	47,000	40,279
NATCHITOCHES	LA	6	38,949	224,608

Note: Data includes economic activity associated with both the Federal OCS and State Waters. Unscaled data from OOC study participants is presented on the reverse side of this page.

EXHIBIT 2-26 UNSCALED
DATA FOR PRODUCER EMPLOYMENT, SALARY, AND PAYROLL
BY STAGING AREA AND COUNTY/PARISH OF RESIDENCE

STAGING AREA/ COUNTY-PARISH OF RESIDENCE	STATE	EMPLOYMENT (person years)	AVERAGE SALARY (dollars)	TOTAL PAYROLL (dollars)
** STAGING AREA: GRAND ISLE				
BALDWIN	AL	6	37,837	226,830
BARBOUR	AL	1	34,000	34,000
COVINGTON	AL	8	32,208	273,476
DALE	AL	1	34,000	32,742
DALLAS	AL	1	34,000	33,218
ESCAMBIA	AL	2	38,904	69,365
JEFFERSON	AL	1	34,000	34,000
LAUDERDALE	AL	1	29,721	29,811
MOBILE	AL	6	37,617	225,700
RANDOLPH	AL	1	34,000	34,000
TUSCALOOSA	AL	2	38,000	76,000
WASHINGTON	AL	3	35,256	110,420
COLUMBIA	AR	1	34,000	33,558
POPE	AR	1	34,000	34,000
WHITE	AR	1	39,000	20,007
CITRUS	FL	1	37,000	37,000
ESCAMBIA	FL	4	37,897	139,915
OKALOOSA	FL	3	30,993	89,476
SANTA ROSA	FL	14	35,870	490,421
WALTON	FL	1	29,117	29,088
COBB	GA	1	34,000	30,294
ACADIA	LA	3	45,308	123,962
ASSUMPTION	LA	2	37,137	83,521
AVOYELLES	LA	2	30,200	60,400
BEAUREGARD	LA	1	41,000	37,392
BOSSIER	LA	1	34,041	34,518
CADDO	LA	3	41,725	124,340
CALCASIEU	LA	6	31,397	176,609
CALDWELL	LA	2	34,049	66,259
CATAHOULA	LA	1	38,925	46,788
CONCORDIA	LA	1	39,000	28,743
EAST BATON ROUGE	LA	16	32,541	520,818
EAST FELICIANA	LA	1	33,956	33,345
EVANGELINE	LA	6	34,601	205,948
GRANT	LA	1	38,555	34,815
IBERIA	LA	14	40,338	553,605
JACKSON	LA	1	34,000	30,430
JEFFERSON	LA	57	34,731	1,983,499
LA SALLE	LA	1	38,934	38,467
LAFAYETTE	LA	11	42,425	467,995
LAFOURCHE	LA	68	37,503	2,563,587
LIVINGSTON	LA	11	36,710	407,193
MOREHOUSE	LA	1	47,000	40,279
NATCHITOCHES	LA	2	38,824	65,379

Note: The information in this exhibit is based exclusively on the data provided by the nine OOC members participating in the study.

EXHIBIT 2-26 (Cont.)

ESTIMATED PRODUCER EMPLOYMENT, AVERAGE SALARY, AND PAYROLL
BY STAGING AREA AND COUNTY/PARISH OF RESIDENCE

STAGING AREA/ COUNTY-PARISH OF RESIDENCE		EMPLOYMENT (person years)	AVERAGE SALARY (dollars)	TOTAL PAYROLL (dollars)
GRAND ISLE (CONT.)				
ORLEANS	LA	97	35,955	3,486,172
OUACHITA	LA	3	41,871	141,147
PLAQUEMINES	LA	3	31,428	105,053
RAPIDES	LA	13	37,127	477,034
SABINE	LA	3	42,044	128,948
ST BERNARD	LA	8	34,000	277,109
ST CHARLES	LA	15	43,180	663,173
ST HELENA	LA	2	37,517	82,564
ST JOHN THE BAPTIST	LA	1	36,997	35,710
ST LANDRY	LA	2	34,011	62,390
ST MARTIN	LA	3	35,917	122,574
ST MARY	LA	19	48,070	895,427
ST TAMMANY	LA	24	36,939	888,738
TANGIPAHOA	LA	21	37,676	804,576
TERREBONNE	LA	32	38,126	1,209,246
VERMILION	LA	12	37,887	438,989
VERNON	LA	1	31,319	36,518
WASHINGTON	LA	18	35,943	653,143
WINN	LA	2	38,948	89,110
ADAMS	MS	1	38,999	44,595
AMITE	MS	3	34,279	119,474
COVINGTON	MS	3	37,490	114,344
FORREST	MS	18	36,868	675,388
FRANKLIN	MS	1	38,236	27,932
GEORGE	MS	1	29,700	22,928
GREENE	MS	1	30,815	15,679
HANCOCK	MS	5	32,437	149,070
HARRISON	MS	8	36,188	302,031
HINDS	MS	5	34,635	186,734
HOLMES	MS	1	38,998	46,447
JACKSON	MS	12	39,526	468,104
JEFFERSON	MS	1	29,902	30,566
JEFFERSON DAVIS	MS	3	43,456	134,882
JONES	MS	5	40,680	215,371
LAMAR	MS	4	37,011	162,664
LAUDERDALE	MS	4	39,523	151,908
LAWRENCE	MS	4	34,911	122,943
LINCOLN	MS	5	31,200	159,524
MARION	MS	34	40,323	1,381,322
NEWTON	MS	1	27,700	26,121
PEARL RIVER	MS	15	37,536	555,526
PERRY	MS	1	32,008	26,349
PIKE	MS	9	40,530	372,601

Note: Data includes economic activity associated with both the Federal OCS and State Waters. Unscaled data from OOC study participants is presented on the reverse side of this page.

EXHIBIT 2-26 UNSCALED

DATA FOR PRODUCER EMPLOYMENT, SALARY, AND PAYROLL
BY STAGING AREA AND COUNTY/PARISH OF RESIDENCE

STAGING AREA/ COUNTY-PARISH OF RESIDENCE	STATE	EMPLOYMENT (person years)	AVERAGE SALARY (dollars)	TOTAL PAYROLL (dollars)
ORLEANS	LA	68	35,449	2,410,552
OUACHITA	LA	2	40,870	88,401
PLAQUEMINES	LA	3	31,141	93,672
RAPIDES	LA	6	33,336	199,318
SABINE	LA	2	42,993	86,030
ST BERNARD	LA	2	34,000	67,728
ST CHARLES	LA	8	43,967	333,008
ST HELENA	LA	2	37,873	60,445
ST JOHN THE BAPTIST	LA	1	36,997	35,702
ST LANDRY	LA	1	34,016	44,186
ST MARTIN	LA	3	35,763	109,612
ST MARY	LA	10	44,737	454,255
ST TAMMANY	LA	17	36,747	625,507
TANGIPAHOA	LA	17	37,984	653,851
TERREBONNE	LA	16	38,208	599,756
VERMILION	LA	4	36,824	148,734
VERNON	LA	1	30,615	33,278
WASHINGTON	LA	9	36,788	334,403
ADAMS	MS	1	39,000	38,181
AMITE	MS	2	34,686	62,816
COVINGTON	MS	2	37,765	73,907
FORREST	MS	10	37,173	383,584
GEORGE	MS	1	29,700	22,928
GREENE	MS	1	30,804	15,618
HANCOCK	MS	4	32,303	122,428
HARRISON	MS	6	36,045	230,582
HINDS	MS	5	34,685	173,184
HOLMES	MS	1	38,998	37,711
JACKSON	MS	6	39,714	222,518
JEFFERSON	MS	1	29,873	30,441
JEFFERSON DAVIS	MS	2	42,318	80,277
JONES	MS	3	39,321	137,586
LAMAR	MS	3	37,519	120,323
LAUDERDALE	MS	3	37,167	100,275
LAWRENCE	MS	1	37,511	33,948
LINCOLN	MS	4	30,375	123,112
MARION	MS	24	40,430	980,623
NEWTON	MS	1	27,700	26,121
PEARL RIVER	MS	12	36,945	427,530
PERRY	MS	1	31,691	22,881
PIKE	MS	6	40,701	253,081

Note: The information in this exhibit is based exclusively on the data provided by the nine OOC members participating in the study.

EXHIBIT 2-26 (Cont.)

ESTIMATED PRODUCER EMPLOYMENT, AVERAGE SALARY, AND PAYROLL
BY STAGING AREA AND COUNTY/PARISH OF RESIDENCE

STAGING AREA/ COUNTY-PARISH OF RESIDENCE		EMPLOYMENT (person years)	AVERAGE SALARY (dollars)	TOTAL PAYROLL (dollars)
RANKIN	MS	1	38,949	45,505
SMITH	MS	3	34,000	104,090
TIPPAH	MS	1	31,200	27,300
WALTHALL	MS	12	36,880	451,326
WAYNE	MS	12	47,709	558,740
YAZOO	MS	4	37,003	142,838
DAVIDSON	TN	2	52,000	98,696
MARION	TN	1	38,700	38,700
MONROE	TN	1	34,000	29,342
SHELBY	TN	2	34,000	75,854
WHITE	TN	1	34,000	40,640
CHAMBERS	TX	1	34,000	44,540
FORT BEND	TX	1	39,000	50,700
GREGG	TX	1	29,700	25,572
HARRIS	TX	3	35,614	102,961
HOUSTON	TX	1	29,700	38,829
JASPER	TX	1	41,000	36,670
MARION	TX	4	35,391	155,273
RUSK	TX	3	38,134	115,312
TARRANT	TX	1	47,000	47,000
WHARTON	TX	1	38,700	38,700
WINKLER	TX	1	34,000	34,000
** Subtotal **		894		33,449,603
** STAGING AREA: HOUMA				
COFFEE	AL	2	33,401	60,799
MOBILE	AL	8	33,900	272,956
OUACHITA	AR	3	31,000	92,916
UNION	AR	3	33,900	104,107
ORANGE	CA	3	27,600	84,760
NEW LONDON	CT	3	32,500	99,808
ESCAMBIA	FL	3	30,900	94,894
JACKSON	FL	3	32,500	85,834
OKALOOSA	FL	3	33,900	103,690
PALM BEACH	FL	3	32,500	99,808
WALTON	FL	1	32,511	47,866
ACADIA	LA	7	32,463	239,707
ALLEN	LA	1	33,898	20,613
ASSUMPTION	LA	6	31,487	192,142
AVOYELLES	LA	8	31,905	257,183
BIENVILLE	LA	6	27,600	157,822
BOSSIER	LA	3	32,478	100,299

Note: Data includes economic activity associated with both the Federal OCS and State Waters. Unscaled data from OOC study participants is presented on the reverse side of this page.

EXHIBIT 2-26 UNSCALED

DATA FOR PRODUCER EMPLOYMENT, SALARY, AND PAYROLL
BY STAGING AREA AND COUNTY/PARISH OF RESIDENCE

STAGING AREA/ COUNTY-PARISH OF RESIDENCE	STATE	EMPLOYMENT (person years)	AVERAGE SALARY (dollars)	TOTAL PAYROLL (dollars)
RANKIN	MS	1	38,941	36,994
SMITH	MS	2	34,000	54,842
TIPPAH	MS	1	31,200	27,300
WALTHALL	MS	7	37,639	277,171
WAYNE	MS	5	39,643	190,327
YAZOO	MS	2	37,005	73,492
DAVIDSON	TN	1	52,000	52,000
MARION	TN	1	38,700	38,700
MONROE	TN	1	34,000	29,342
SHELBY	TN	2	34,000	68,000
WHITE	TN	1	34,000	33,014
CHAMBERS	TX	1	34,000	34,000
FORT BEND	TX	1	39,000	39,000
GREGG	TX	1	29,700	25,572
HARRIS	TX	2	36,342	72,429
HOUSTON	TX	1	29,700	29,641
JASPER	TX	1	41,000	28,208
MARION	TX	3	35,709	107,342
RUSK	TX	2	37,949	72,217
TARRANT	TX	1	47,000	47,000
WHARTON	TX	1	38,700	38,700
WINKLER	TX	1	34,000	34,000
UNKNOWN	XX	2	40,500	81,000
** Subtotal **		581		21,399,594
** STAGING AREA: HOUMA				
COFFEE	AL	1	33,400	30,494
MOBILE	AL	3	33,900	101,598
OUACHITA	AR	1	31,000	30,256
UNION	AR	1	33,900	33,900
ORANGE	CA	1	27,600	27,600
NEW LONDON	CT	1	32,500	32,500
ESCAMBIA	FL	1	30,900	30,900
JACKSON	FL	1	32,500	27,950
OKALOOSA	FL	1	33,900	33,764
PALM BEACH	FL	1	32,500	32,500
WALTON	FL	1	32,506	32,636
ACADIA	LA	3	32,469	95,070
ASSUMPTION	LA	2	31,428	63,044
AVOYELLES	LA	3	32,367	97,100
BIENVILLE	LA	2	27,600	51,391
BOSSIER	LA	1	32,454	32,714

Note: The information in this exhibit is based exclusively on the data provided by the nine OOC members participating in the study.

EXHIBIT 2-26 (Cont.)

ESTIMATED PRODUCER EMPLOYMENT, AVERAGE SALARY, AND PAYROLL
BY STAGING AREA AND COUNTY/PARISH OF RESIDENCE

STAGING AREA/ COUNTY-PARISH OF RESIDENCE		EMPLOYMENT (person years)	AVERAGE SALARY (dollars)	TOTAL PAYROLL (dollars)
HOUMA (Cont.)				
CADDO	LA	4	28,568	122,407
CALCASIEU	LA	3	27,600	84,675
CONCORDIA	LA	8	24,691	187,551
EAST BATON ROUGE	LA	11	30,637	325,908
EVANGELINE	LA	5	25,239	114,358
IBERIA	LA	4	26,150	103,024
IBERVILLE	LA	3	31,000	95,201
JEFFERSON	LA	58	29,412	1,706,583
JEFFERSON DAVIS	LA	2	33,901	83,494
LAFAYETTE	LA	21	32,075	683,846
LAFOURCHE	LA	12	25,609	304,615
LIVINGSTON	LA	15	28,158	431,842
MADISON	LA	2	26,700	53,022
ORLEANS	LA	40	27,019	1,077,362
OUACHITA	LA	5	29,523	147,320
PLAQUEMINES	LA	3	22,500	69,098
RAPIDES	LA	9	30,267	278,847
RED RIVER	LA	3	35,600	109,328
RICHLAND	LA	3	27,714	73,537
ST CHARLES	LA	4	30,882	132,442
ST JOHN THE BAPTIST	LA	3	30,995	92,011
ST LANDRY	LA	5	32,151	153,673
ST MARY	LA	7	40,107	272,337
ST TAMMANY	LA	48	29,656	1,426,913
TANGIPAHOA	LA	13	34,152	448,314
TERREBONNE	LA	17	28,946	500,825
UNION	LA	3	35,600	109,328
VERMILION	LA	12	32,972	396,459
WASHINGTON	LA	7	29,439	214,772
ADAMS	MS	13	29,677	399,314
AMITE	MS	1	32,468	29,877
CLARKE	MS	6	25,535	160,790
COPIAH	MS	2	22,500	44,361
COVINGTON	MS	3	31,448	102,921
FORREST	MS	6	24,812	153,705
GREENE	MS	4	22,500	100,675

Note: Data includes economic activity associated with both the Federal OCS and State Waters. Unscaled data from OOC study participants is presented on the reverse side of this page.

EXHIBIT 2-26 UNSCALED

DATA FOR PRODUCER EMPLOYMENT, SALARY, AND PAYROLL
BY STAGING AREA AND COUNTY/PARISH OF RESIDENCE

STAGING AREA/ COUNTY-PARISH OF RESIDENCE	STATE	EMPLOYMENT (person years)	AVERAGE SALARY (dollars)	TOTAL PAYROLL (dollars)
CADDO	LA	2	26,750	53,286
CALCASIEU	LA	1	27,600	27,572
CONCORDIA	LA	3	26,303	78,855
EAST BATON ROUGE	LA	4	31,279	124,426
EVANGELINE	LA	2	26,750	53,500
IBERIA	LA	2	26,150	51,672
IBERVILLE	LA	1	31,000	31,000
JEFFERSON	LA	21	29,296	615,070
JEFFERSON DAVIS	LA	1	33,900	27,188
LAFAYETTE	LA	8	32,526	258,871
LAFOURCHE	LA	6	25,579	151,938
LIVINGSTON	LA	5	28,157	140,952
MADISON	LA	1	26,700	26,593
ORLEANS	LA	16	26,975	431,600
OUACHITA	LA	2	29,800	59,600
PLAQUEMINES	LA	1	22,500	22,500
RAPIDES	LA	3	30,267	90,800
RED RIVER	LA	1	35,600	35,600
RICHLAND	LA	2	28,200	55,610
ST CHARLES	LA	2	28,244	57,561
ST JOHN THE BAPTIST	LA	1	30,991	29,968
ST LANDRY	LA	2	31,004	64,519
ST MARY	LA	3	37,100	107,071
ST TAMMANY	LA	19	30,322	568,060
TANGIPAHOA	LA	6	33,373	206,612
TERREBONNE	LA	8	28,204	225,801
UNION	LA	1	35,600	35,600
VERMILION	LA	5	33,374	168,374
WASHINGTON	LA	3	30,672	91,095
ADAMS	MS	5	30,120	147,437
CLARKE	MS	2	25,565	52,715
COPIAH	MS	1	22,500	14,445
COVINGTON	MS	1	31,443	33,549
FORREST	MS	3	25,586	74,940
GREENE	MS	1	22,500	32,782

Note: The information in this exhibit is based exclusively on the data provided by the nine OOC members participating in the study.

EXHIBIT 2-26 (Cont.)

ESTIMATED PRODUCER EMPLOYMENT, AVERAGE SALARY, AND PAYROLL
BY STAGING AREA AND COUNTY/PARISH OF RESIDENCE

STAGING AREA/ COUNTY-PARISH OF RESIDENCE		EMPLOYMENT (person years)	AVERAGE SALARY (dollars)	TOTAL PAYROLL (dollars)
HOUMA (Cont.)				
HANCOCK	MS	6	30,822	175,258
HARRISON	MS	12	32,732	396,938
HINDS	MS	6	25,544	156,420
JACKSON	MS	2	20,142	40,284
JONES	MS	6	33,205	201,098
LAMAR	MS	10	28,088	279,041
LAUDERDALE	MS	7	25,954	184,600
LAWRENCE	MS	1	33,776	38,126
LINCOLN	MS	1	22,502	25,996
MADISON	MS	2	31,000	76,322
PEARL RIVER	MS	13	30,829	387,625
PIKE	MS	1	22,501	20,608
RANKIN	MS	3	22,530	69,537
WAYNE	MS	4	22,646	100,007
WILKINSON	MS	2	33,900	76,831
ANGELINA	TX	3	28,600	87,743
BELL	TX	1	31,000	45,170
GOLIAD	TX	2	31,000	59,489
HARRIS	TX	3	31,000	95,201
MARION	TX	8	31,000	235,662
ORANGE	TX	3	27,600	82,132
** Subtotal **		531		15,740,026
** STAGING AREA: HOUSTON				
JEFFERSON	LA	16	36,425	580,993
LIVINGSTON	LA	2	25,600	51,041
ORLEANS	LA	24	39,350	941,472
ST CHARLES	LA	2	36,100	71,976
ST TAMMANY	LA	2	36,100	71,976
PEARL RIVER	MS	2	39,700	72,742
BRAZORIA	TX	2	36,099	62,044
FORT BEND	TX	25	37,585	931,262
GALVESTON	TX	2	52,883	105,544
HARDIN	TX	2	39,700	79,154
HARRIS	TX	218	39,261	8,556,293

Note: Data includes economic activity associated with both the Federal OCS and State Waters. Unscaled data from OOC study participants is presented on the reverse side of this page.

EXHIBIT 2-26 UNSCALED

DATA FOR PRODUCER EMPLOYMENT, SALARY, AND PAYROLL
BY STAGING AREA AND COUNTY/PARISH OF RESIDENCE

STAGING AREA/ COUNTY-PARISH OF RESIDENCE	STATE	EMPLOYMENT (person years)	AVERAGE SALARY (dollars)	TOTAL PAYROLL (dollars)
HANCOCK	MS	3	30,363	102,080
HARRISON	MS	5	31,959	159,732
HINDS	MS	2	25,544	50,934
JACKSON	MS	1	20,128	20,168
JONES	MS	2	33,193	65,589
LAMAR	MS	4	28,468	108,947
LAUDERDALE	MS	3	27,033	79,640
LAWRENCE	MS	1	33,850	30,837
MADISON	MS	2	31,000	62,000
PEARL RIVER	MS	6	30,300	170,590
PIKE	MS	1	22,500	18,720
RANKIN	MS	1	22,530	22,643
WAYNE	MS	1	22,646	32,565
WILKINSON	MS	1	33,900	25,018
ANGELINA	TX	1	28,600	28,571
BELL	TX	1	31,000	30,938
GOLIAD	TX	1	31,000	31,000
HARRIS	TX	1	31,000	31,000
MARION	TX	3	31,000	93,000
ORANGE	TX	1	27,600	26,744
** Subtotal **		209		6,191,300
** STAGING AREA: HOUSTON				
JEFFERSON	LA	8	36,425	291,400
LIVINGSTON	LA	1	25,600	25,600
ORLEANS	LA	12	39,350	472,200
ST CHARLES	LA	1	36,100	36,100
ST TAMMANY	LA	1	36,100	36,100
PEARL RIVER	MS	1	39,700	36,484
BRAZORIA	TX	1	36,100	31,118
FORT BEND	TX	12	37,586	467,079
GALVESTON	TX	1	52,883	52,936
HARDIN	TX	1	39,700	39,700
HARRIS	TX	109	39,261	4,291,450

Note: The information in this exhibit is based exclusively on the data provided by the nine OOC members participating in the study.

EXHIBIT 2-26 (Cont.)

ESTIMATED PRODUCER EMPLOYMENT, AVERAGE SALARY, AND PAYROLL
BY STAGING AREA AND COUNTY/PARISH OF RESIDENCE

STAGING AREA/ COUNTY-PARISH OF RESIDENCE		EMPLOYMENT (person years)	AVERAGE SALARY (dollars)	TOTAL PAYROLL (dollars)
HOUSTON (CONT.)				
MATAGORDA	TX	2	52,900	105,472
MONTGOMERY	TX	2	35,301	86,153
** Subtotal **		301		11,716,123
** STAGING AREA: INTRACOASTAL CITY				
COFFEE	AL	2	34,000	82,032
ESCAMBIA	AL	2	39,000	73,269
LAWRENCE	AL	1	33,999	34,254
MOBILE	AL	5	40,724	192,260
MORGAN	AL	1	34,001	30,992
OUACHITA	AR	2	34,000	81,035
ESCAMBIA	FL	5	33,440	171,814
OKALOOSA	FL	5	34,000	183,103
SANTA ROSA	FL	3	37,591	130,252
WALTON	FL	1	33,999	25,829
ACADIA	LA	29	38,648	1,124,623
ALLEN	LA	7	38,644	251,500
ASSUMPTION	LA	4	34,031	151,529
AVOYELLES	LA	4	33,400	145,189
BEAUREGARD	LA	10	41,416	393,631
BIENVILLE	LA	2	34,000	66,793
CALCASIEU	LA	13	38,327	483,816
CAMERON	LA	2	29,237	65,915
CATAHOULA	LA	3	34,000	108,680
CLAIBORNE	LA	2	32,294	74,867
CONCORDIA	LA	7	37,362	252,234
EAST BATON ROUGE	LA	17	34,525	602,458
EVANGELINE	LA	15	33,615	495,890
GRANT	LA	7	34,000	221,159
IBERIA	LA	119	38,340	4,566,926
IBERVILLE	LA	4	34,000	151,220
JEFFERSON	LA	22	37,631	817,078
JEFFERSON DAVIS	LA	11	32,382	361,077
LAFAYETTE	LA	157	37,560	5,907,142
LAFOURCHE	LA	22	40,063	878,729
LIVINGSTON	LA	18	43,373	794,045
NATCHITOCHES	LA	2	34,000	82,198
ORLEANS	LA	33	35,816	1,198,802
OUACHITA	LA	3	37,843	105,703
POINTE COUPEE	LA	4	36,243	156,170
RAPIDES	LA	3	32,453	106,946
SABINE	LA	7	39,000	282,897

Note: Data includes economic activity associated with both the Federal OCS and State Waters. Unscaled data from OOC study participants is presented on the reverse side of this page.

EXHIBIT 2-26 UNSCALED

DATA FOR PRODUCER EMPLOYMENT, SALARY, AND PAYROLL
BY STAGING AREA AND COUNTY/PARISH OF RESIDENCE

STAGING AREA/ COUNTY-PARISH OF RESIDENCE	STATE	EMPLOYMENT (person years)	AVERAGE SALARY (dollars)	TOTAL PAYROLL (dollars)
MATAGORDA	TX	1	52,900	52,900
MONTGOMERY	TX	1	35,303	43,210
** Subtotal **		151		5,876,277
** STAGING AREA: INTRACOASTAL CITY				
COFFEE	AL	1	34,000	33,592
ESCAMBIA	AL	1	39,000	38,181
LAWRENCE	AL	1	34,000	17,850
MOBILE	AL	2	40,500	81,000
OUACHITA	AR	1	34,000	33,184
ESCAMBIA	FL	2	33,250	66,500
OKALOOSA	FL	2	34,000	56,882
SANTA ROSA	FL	2	38,006	76,468
ACADIA	LA	11	39,601	427,577
ALLEN	LA	2	40,562	76,500
ASSUMPTION	LA	1	34,021	35,042
AVOYELLES	LA	3	33,000	99,000
BEAUREGARD	LA	3	42,053	128,051
BIENVILLE	LA	1	34,000	29,308
CALCASIEU	LA	3	36,256	102,968
CAMERON	LA	1	28,690	32,305
CATAHOULA	LA	1	34,000	33,762
CLAIBORNE	LA	1	32,285	39,355
CONCORDIA	LA	3	35,733	107,200
EAST BATON ROUGE	LA	7	34,315	240,138
EVANGELINE	LA	6	32,886	205,736
GRANT	LA	3	34,000	93,466
IBERIA	LA	45	38,298	1,715,595
IBERVILLE	LA	1	34,000	33,762
JEFFERSON	LA	8	37,851	302,770
JEFFERSON DAVIS	LA	4	32,948	126,192
LAFAYETTE	LA	66	36,694	2,412,444
LAFOURCHE	LA	9	38,656	330,586
LIVINGSTON	LA	3	43,373	126,737
NATCHITOCHES	LA	1	34,000	33,660
ORLEANS	LA	10	34,450	344,500
OUACHITA	LA	1	37,577	44,453
POINTE COUPEE	LA	2	33,550	67,100
RAPIDES	LA	2	31,428	65,684
SABINE	LA	3	39,000	110,370

Note: The information in this exhibit is based exclusively on the data provided by the nine OOC members participating in the study.

EXHIBIT 2-26 (Cont.)

ESTIMATED PRODUCER EMPLOYMENT, AVERAGE SALARY, AND PAYROLL
BY STAGING AREA AND COUNTY/PARISH OF RESIDENCE

STAGING AREA/ COUNTY-PARISH OF RESIDENCE		EMPLOYMENT (person years)	AVERAGE SALARY (dollars)	TOTAL PAYROLL (dollars)
INTRACOASTAL CITY (CONT.)				
ST CHARLES	LA	2	31,200	54,245
ST JAMES	LA	2	29,800	57,186
ST LANDRY	LA	32	37,613	1,214,880
ST MARTIN	LA	14	37,295	523,753
ST MARY	LA	32	39,115	1,234,796
ST TAMMANY	LA	3	36,336	124,894
TANGIPAHOA	LA	1	33,732	48,466
TERREBONNE	LA	25	39,843	999,329
UNION	LA	3	33,027	84,302
VERMILION	LA	60	35,007	2,093,403
WASHINGTON	LA	1	36,999	48,961
WEBSTER	LA	3	40,970	127,395
WINN	LA	7	34,000	229,016
ADAMS	MS	1	37,000	48,466
FORREST	MS	2	39,000	81,238
HANCOCK	MS	2	31,200	59,873
HARRISON	MS	5	34,301	154,384
JACKSON	MS	1	22,500	14,335
JEFFERSON DAVIS	MS	3	34,095	110,462
LAWRENCE	MS	2	41,564	82,102
LINCOLN	MS	1	34,157	46,016
MARION	MS	21	40,995	861,483
RANKIN	MS	1	33,999	44,855
SIMPSON	MS	1	39,000	52,182
CLEVELAND	OK	3	51,999	166,216
BEE	TX	2	32,300	61,736
FAYETTE	TX	1	40,998	33,741
HARRIS	TX	10	36,752	356,315
HARRISON	TX	3	36,947	120,288
JEFFERSON	TX	8	37,907	302,423
LEE	TX	2	41,001	66,381
ORANGE	TX	5	39,000	186,476
TRAVIS	TX	2	34,001	82,115
** Subtotal **		819		30,623,770
** STAGING AREA: LA HABRA				
ORANGE	CA	2	46,000	91,715
** Subtotal **		2		91,715

Note: Data includes economic activity associated with both the Federal OCS and State Waters. Unscaled data from OOC study participants is presented on the reverse side of this page.

EXHIBIT 2-26 UNSCALED

DATA FOR PRODUCER EMPLOYMENT, SALARY, AND PAYROLL
BY STAGING AREA AND COUNTY/PARISH OF RESIDENCE

STAGING AREA/ COUNTY-PARISH OF RESIDENCE	STATE	EMPLOYMENT (person years)	AVERAGE SALARY (dollars)	TOTAL PAYROLL (dollars)
ST CHARLES	LA	1	31,200	28,267
ST JAMES	LA	1	29,800	29,800
ST LANDRY	LA	11	36,900	413,386
ST MARTIN	LA	5	35,022	167,265
ST MARY	LA	13	38,685	513,810
ST TAMMANY	LA	2	34,609	66,207
TANGIPAHOA	LA	1	33,673	36,704
TERREBONNE	LA	12	36,186	451,890
UNION	LA	2	33,674	53,508
VERMILION	LA	26	33,429	878,514
WASHINGTON	LA	1	37,000	36,593
WEBSTER	LA	1	40,949	39,639
WINN	LA	1	34,000	42,364
ADAMS	MS	1	37,000	36,223
FORREST	MS	1	39,000	33,267
HANCOCK	MS	1	31,200	31,200
HARRISON	MS	2	32,392	54,030
JEFFERSON DAVIS	MS	1	34,095	34,300
LAWRENCE	MS	1	41,569	41,154
LINCOLN	MS	1	34,106	34,106
MARION	MS	7	40,467	280,436
RANKIN	MS	1	34,000	33,524
SIMPSON	MS	1	39,000	39,000
CLEVELAND	OK	1	52,000	51,636
BEE	TX	1	32,300	32,171
HARRIS	TX	4	36,500	146,000
HARRISON	TX	2	36,501	72,966
JEFFERSON	TX	4	38,250	153,000
LEE	TX	1	41,000	27,183
ORANGE	TX	2	39,000	76,362
TRAVIS	TX	1	34,000	33,626
** Subtotal **		321		11,736,049
** STAGING AREA: LA HABRA				
** Subtotal **		1		46,000

Note: The information in this exhibit is based exclusively on the data provided by the nine OOC members participating in the study.

EXHIBIT 2-26 (Cont.)

ESTIMATED PRODUCER EMPLOYMENT, AVERAGE SALARY, AND PAYROLL
BY STAGING AREA AND COUNTY/PARISH OF RESIDENCE

STAGING AREA/ COUNTY-PARISH OF RESIDENCE		EMPLOYMENT (person years)	AVERAGE SALARY (dollars)	TOTAL PAYROLL (dollars)
** STAGING AREA: LAFAYETTE				
WASHINGTON	AL	2	41,000	75,370
WILCO	AL	3	46,900	144,030
SANTA ROSA	FL	2	33,700	58,658
ACADIA	LA	23	26,288	602,820
ASSUMPTION	LA	2	33,255	68,210
BIENVILLE	LA	1	47,397	69,300
CADDO	LA	2	40,001	79,274
CALCASIEU	LA	32	37,408	1,197,987
CAMERON	LA	3	47,474	129,857
EAST BATON ROUGE	LA	10	33,400	332,965
EVANGELINE	LA	2	31,957	67,094
IBERIA	LA	55	38,792	2,117,364
IBERVILLE	LA	2	61,200	122,021
JEFFERSON	LA	4	30,050	119,827
JEFFERSON DAVIS	LA	5	42,359	215,785
LAFAYETTE	LA	950	37,818	35,928,053
LAFOURCHE	LA	6	43,603	263,218
LINCOLN	LA	2	41,257	85,740
NATCHITOCHES	LA	2	43,899	86,652
ORLEANS	LA	6	36,261	206,096
PLAQUEMINES	LA	2	34,700	69,185
ST HELENA	LA	2	46,800	93,310
ST LANDRY	LA	23	40,526	928,266
ST MARTIN	LA	27	32,941	893,778
ST MARY	LA	7	38,194	273,833
ST TAMMANY	LA	4	37,905	151,680
TERREBONNE	LA	2	45,134	90,543
VERMILION	LA	80	38,556	3,082,331
WASHINGTON	LA	2	39,401	77,927
JONES	MS	2	25,100	48,443
LINCOLN	MS	2	39,400	77,456
MARION	MS	3	41,605	127,577
WALTHALL	MS	1	31,799	28,785
GREGG	TX	1	31,801	35,506
GRIMES	TX	2	31,800	59,345
HARDIN	TX	2	46,801	91,257
MIDLAND	TX	2	18,000	35,745
MONTGOMERY	TX	2	55,700	111,055
ORANGE	TX	2	39,400	78,556
UPSHUR	TX	1	31,801	23,332
VAN ZANDT	TX	2	31,800	63,403
** Subtotal **		1,284		48,411,631

Note: Data includes economic activity associated with both the Federal OCS and State Waters. Unscaled data from OOC study participants is presented on the reverse side of this page.

EXHIBIT 2-26 UNSCALED

DATA FOR PRODUCER EMPLOYMENT, SALARY, AND PAYROLL
BY STAGING AREA AND COUNTY/PARISH OF RESIDENCE

STAGING AREA/ COUNTY-PARISH OF RESIDENCE	STATE	EMPLOYMENT (person years)	AVERAGE SALARY (dollars)	TOTAL PAYROLL (dollars)	
** STAGING AREA: LAFAYETTE					
WASHINGTON	AL	1	41,000	37,802	
WILCOX	AL	1	46,900	46,900	
SANTA ROSA	FL	1	33,700	29,420	
ACADIA	LA	11	25,943	285,479	
ASSUMPTION	LA	1	33,242	34,140	
BIENVILLE	LA	1	47,400	28,000	21,840
CADDO	LA	1	40,000	39,760	
CALCASIEU	LA	16	37,409	600,856	
CAMERON	LA	1	47,471	65,130	
EAST BATON ROUGE	LA	5	33,400	167,000	
EVANGELINE	LA	1	31,957	33,651	
IBERIA	LA	27	38,773	1,060,291	
IBERVILLE	LA	1	61,200	61,200	
JEFFERSON	LA	2	30,050	60,100	
JEFFERSON DAVIS	LA	3	42,359	108,228	
LAFAYETTE	LA	476	37,795	17,984,595	
LAFOURCHE	LA	3	43,631	129,583	
LINCOLN	LA	1	41,332	43,605	
NATCHITOCHES	LA	1	43,900	43,461	
ORLEANS	LA	3	36,567	109,700	
PLAQUEMINES	LA	1	34,700	34,700	
ST HELENA	LA	1	46,800	46,800	
ST LANDRY	LA	11	40,523	465,490	
ST MARTIN	LA	14	32,942	448,279	
ST MARY	LA	4	38,193	137,342	
ST TAMMANY	LA	2	37,905	76,076	
TERREBONNE	LA	1	45,142	45,278	
VERMILION	LA	40	38,550	1,544,585	
WASHINGTON	LA	1	39,400	39,085	
JONES	MS	1	25,100	24,297	
LINCOLN	MS	1	39,400	38,848	
MARION	MS	2	41,604	63,987	
GREGG	TX	1	31,800	17,808	
GRIMES	TX	1	31,800	29,765	
HARDIN	TX	1	46,800	45,770	
MIDLAND	TX	1	18,000	17,928	
MONTGOMERY	TX	1	55,700	55,700	
ORANGE	TX	1	39,400	39,400	
VAN ZANDT	TX	1	31,800	31,800	
UNKNOWN	XX	2	49,500	99,000	
** Subtotal **		644		24,283,698	

Note: The information in this exhibit is based exclusively on the data provided by the nine OOC members participating in the study.

EXHIBIT 2-26 (Cont.)

ESTIMATED PRODUCER EMPLOYMENT, AVERAGE SALARY, AND PAYROLL
BY STAGING AREA AND COUNTY/PARISH OF RESIDENCE

STAGING AREA/ COUNTY-PARISH OF RESIDENCE		EMPLOYMENT (person years)	AVERAGE SALARY (dollars)	TOTAL PAYROLL (dollars)
** STAGING AREA: LAKE CHARLES				
ACADIA	LA	1	29,124	34,376
ALLEN	LA	5	29,135	135,605
ASCENSION	LA	3	31,600	94,863
AVOYELLES	LA	6	30,800	184,923
BEAUREGARD	LA	4	33,698	120,399
BOSSIER	LA	2	29,800	60,971
CALCASIEU	LA	112	38,046	4,275,194
CAMERON	LA	13	28,757	370,321
EAST BATON ROUGE	LA	3	29,300	86,199
EVANGELINE	LA	4	27,815	119,354
IBERIA	LA	5	24,889	136,723
JEFFERSON	LA	6	27,400	164,510
JEFFERSON DAVIS	LA	5	29,729	160,543
LAFAYETTE	LA	7	31,230	213,239
NATCHITOCHES	LA	2	33,900	69,221
ST LANDRY	LA	8	29,120	220,683
ST MARTIN	LA	3	31,553	92,354
ST MARY	LA	4	26,947	99,013
VERMILION	LA	2	27,878	56,001
VERNON	LA	2	31,338	69,567
ANGELINA	TX	2	33,899	69,290
CHAMBERS	TX	3	30,800	87,931
CHEROKEE	TX	3	31,900	95,764
GREGG	TX	2	30,800	69,901
HENDERSON	TX	3	29,300	87,959
ORANGE	TX	2	36,000	71,777
RUSK	TX	1	30,799	21,913
SMITH	TX	6	29,206	175,964
** Subtotal **		219		7,444,557
** STAGING AREA: LEESVILLE				
BALDWIN	AL	1	30,186	38,104
CALHOUN	AL	2	27,599	64,416
CHOCTAW	AL	1	27,601	34,368
MADISON	AL	2	24,700	49,247
MOBILE	AL	5	29,061	144,118
SHELBY	AL	1	29,700	36,561
WALKER	AL	1	25,600	31,324
IZARD	AR	1	30,800	37,915
JACKSON	AR	1	29,373	39,025
JOHNSON	AR	1	43,896	23,282

Note: Data includes economic activity associated with both the Federal OCS and State Waters. Unscaled data from OOC study participants is presented on the reverse side of this page.

EXHIBIT 2-26 (Cont.)

ESTIMATED PRODUCER EMPLOYMENT, AVERAGE SALARY, AND PAYROLL
BY STAGING AREA AND COUNTY/PARISH OF RESIDENCE

STAGING AREA/ COUNTY-PARISH OF RESIDENCE		EMPLOYMENT (person years)	AVERAGE SALARY (dollars)	TOTAL PAYROLL (dollars)
LEESVILLE (CONT.)				
POPE	AR	1	43,901	64,245
PULASKI	AR	1	25,600	31,324
WHITE	AR	2	29,373	48,592
SAN MATEO	CA	1	32,202	21,405
SANTA CLARA	CA	1	32,198	18,234
ESCAMBIA	FL	7	29,760	205,320
JACKSON	FL	1	29,699	36,268
OKALOOSA	FL	1	30,199	32,513
GREENE	GA	2	36,700	73,172
ACADIA	LA	2	31,177	63,736
ALLEN	LA	1	30,201	35,020
ASCENSION	LA	1	29,700	36,561
ASSUMPTION	LA	2	29,972	50,252
AVOYELLES	LA	1	30,200	37,457
CADDO	LA	2	43,900	84,727
CALCASIEU	LA	2	28,800	57,421
CALDWELL	LA	2	30,199	72,788
CLAIBORNE	LA	1	29,118	14,661
CONCORDIA	LA	7	28,527	205,451
EAST BATON ROUGE	LA	4	28,792	107,021
GRANT	LA	4	30,564	110,081
IBERIA	LA	5	30,476	157,585
JEFFERSON	LA	19	32,869	612,425
JEFFERSON DAVIS	LA	1	30,293	38,650
LA SALLE	LA	1	30,202	35,816
LAFAYETTE	LA	1	25,600	31,514
LAFOURCHE	LA	281	30,381	8,523,087
LINCOLN	LA	2	28,800	56,388
LIVINGSTON	LA	2	28,781	55,692
ORLEANS	LA	24	33,299	785,089
OUACHITA	LA	2	22,882	46,758
PLAQUEMINES	LA	3	36,291	117,261
RAPIDES	LA	8	34,354	274,946
RICHLAND	LA	3	34,225	113,350
ST BERNARD	LA	1	30,201	37,712
ST CHARLES	LA	3	37,641	110,485
ST LANDRY	LA	3	39,487	127,336
ST MARY	LA	1	44,301	52,461
ST TAMMANY	LA	9	32,987	282,943
TANGIPAHOA	LA	4	29,786	131,267
TENSAS	LA	1	30,181	37,819
TERREBONNE	LA	14	32,506	456,717
UNION	LA	3	29,144	80,355

Note: Data includes economic activity associated with both the Federal OCS and State Waters. Unscaled data from OOC study participants is presented on the reverse side of this page.

EXHIBIT 2-26 UNSCALED

DATA FOR PRODUCER EMPLOYMENT, SALARY, AND PAYROLL
BY STAGING AREA AND COUNTY/PARISH OF RESIDENCE

STAGING AREA/ COUNTY-PARISH OF RESIDENCE	STATE	EMPLOYMENT (person years)	AVERAGE SALARY (dollars)	TOTAL PAYROLL (dollars)
POPE	AR	1	43,900	32,223
PULASKI	AR	1	25,600	25,446
WHITE	AR	1	29,550	30,318
SAN MATEO	CA	1	32,200	17,388
ESCAMBIA	FL	5	29,879	148,946
JACKSON	FL	1	29,700	29,462
OKALOOSA	FL	1	30,200	26,214
GREENE	GA	1	36,700	36,700
ACADIA	LA	1	31,165	32,442
ALLEN	LA	1	30,200	27,905
ASCENSION	LA	1	29,700	29,700
ASSUMPTION	LA	1	29,866	36,404
AVOYELLES	LA	1	30,200	30,200
CADDO	LA	1	43,900	42,495
CALCASIEU	LA	1	28,800	28,800
CALDWELL	LA	2	30,200	58,679
CONCORDIA	LA	4	28,400	113,430
EAST BATON ROUGE	LA	3	28,800	86,400
GRANT	LA	3	30,574	88,690
IBERIA	LA	3	30,569	90,974
JEFFERSON	LA	12	32,650	391,696
JEFFERSON DAVIS	LA	1	30,293	31,353
LA SALLE	LA	1	30,200	28,539
LAFAYETTE	LA	1	25,600	25,600
LAFOURCHE	LA	188	30,349	5,704,102
LINCOLN	LA	1	28,800	28,282
LIVINGSTON	LA	1	28,772	28,168
ORLEANS	LA	16	33,512	536,200
OUACHITA	LA	1	22,988	23,908
PLAQUEMINES	LA	2	33,941	68,051
RAPIDES	LA	7	34,637	231,124
RICHLAND	LA	3	34,236	91,854
ST BERNARD	LA	1	30,200	30,049
ST CHARLES	LA	2	35,746	64,876
ST LANDRY	LA	2	40,350	80,700
ST MARY	LA	1	44,300	42,617
ST TAMMANY	LA	6	32,079	189,842
TANGIPAHOA	LA	3	29,999	87,988
TENSAS	LA	1	30,184	30,422
TERREBONNE	LA	10	32,883	328,596
UNION	LA	2	29,250	50,018

Note: The information in this exhibit is based exclusively on the data provided by the nine OOC members participating in the study.

EXHIBIT 2-26 (Cont.)

ESTIMATED PRODUCER EMPLOYMENT, AVERAGE SALARY, AND PAYROLL
BY STAGING AREA AND COUNTY/PARISH OF RESIDENCE

STAGING AREA/ COUNTY-PARISH OF RESIDENCE		EMPLOYMENT (person years)	AVERAGE SALARY (dollars)	TOTAL PAYROLL (dollars)
LEESVILLE (CONT.)				
VERMILION	LA	2	37,912	94,400
VERNON	LA	2	50,698	102,542
WASHINGTON	LA	2	30,308	75,348
ADAMS	MS	3	27,840	83,766
ATTALA	MS	1	27,337	18,507
CLARKE	MS	5	29,840	161,015
COVINGTON	MS	5	33,654	155,538
FORREST	MS	3	34,753	113,621
FRANKLIN	MS	7	27,337	203,878
GREENE	MS	1	30,200	37,457
HANCOCK	MS	1	36,880	38,650
HARRISON	MS	4	40,284	159,439
HINDS	MS	1	34,000	42,170
JACKSON	MS	1	30,197	37,136
JONES	MS	5	32,944	170,480
LAMAR	MS	1	31,802	43,123
LAUDERDALE	MS	4	28,556	109,560
LEAKE	MS	1	33,998	40,736
LINCOLN	MS	2	30,801	75,333
MARION	MS	7	30,238	224,025
PEARL RIVER	MS	7	27,686	205,324
SMITH	MS	1	25,601	19,349
WALTHALL	MS	1	28,073	39,583
WILKINSON	MS	4	28,849	129,684
KAY	OK	2	46,800	84,352
GREGG	TX	1	31,200	38,292
SHELBY	TX	2	22,700	44,535
** Subtotal **		535		16,618,109
** STAGING AREA: MOBILE AREA				
BALDWIN	AL	2	49,700	99,092
ASSUMPTION	LA	2	36,000	71,777
ST MARY	LA	2	36,000	71,490
ST TAMMANY	LA	2	52,500	104,674
** Subtotal **		8		347,033
** STAGING AREA: MORGAN CITY				
BALDWIN	AL	22	33,738	745,106
BARBOUR	AL	2	29,216	64,409
CHOCTAW	AL	4	31,654	140,080
COFFEE	AL	17	29,811	496,242

Note: Data includes economic activity associated with both the Federal OCS and State Waters. Unscaled data from OOC study participants is presented on the reverse side of this page.

EXHIBIT 2-26 UNSCALED

DATA FOR PRODUCER EMPLOYMENT, SALARY, AND PAYROLL
BY STAGING AREA AND COUNTY/PARISH OF RESIDENCE

STAGING AREA/ COUNTY-PARISH OF RESIDENCE	STATE	EMPLOYMENT (person years)	AVERAGE SALARY (dollars)	TOTAL PAYROLL (dollars)
VERMILION	LA	2	37,946	76,424
VERNON	LA	1	50,517	51,729
WASHINGTON	LA	2	30,310	60,621
ADAMS	MS	2	27,846	67,217
ATTALA	MS	1	27,335	15,031
CLARKE	MS	4	29,836	129,726
COVINGTON	MS	4	33,680	125,487
FORREST	MS	3	34,767	92,055
FRANKLIN	MS	5	27,734	149,919
GREENE	MS	1	30,200	30,200
HANCOCK	MS	1	36,577	24,353
HARRISON	MS	3	38,951	104,773
HINDS	MS	1	34,000	34,000
JACKSON	MS	1	30,198	29,591
JONES	MS	4	33,643	120,977
LAMAR	MS	1	31,815	34,615
LAUDERDALE	MS	2	28,493	70,997
LEAKE	MS	1	34,000	32,844
LINCOLN	MS	2	30,800	60,738
MARION	MS	5	30,068	143,812
PEARL RIVER	MS	5	27,897	135,185
SMITH	MS	1	25,600	15,718
WALTHALL	MS	1	28,071	31,914
WILKINSON	MS	3	28,865	86,735
KAY	OK	1	46,800	42,307
GREGG	TX	1	31,200	31,106
SHELBY	TX	1	22,700	22,337
** Subtotal **		364		11,287,918
** STAGING AREA: MOBILE AREA				
BALDWIN	AL	1	49,700	49,700
ASSUMPTION	LA	1	36,000	36,000
ST MARY	LA	1	36,000	35,856
ST TAMMANY	LA	1	52,500	52,500
** Subtotal **		4		174,056
** STAGING AREA: MORGAN CITY				
BALDWIN	AL	10	33,632	337,655
BARBOUR	AL	1	29,260	37,014
CHOCTAW	AL	2	31,099	64,468
COFFEE	AL	8	29,725	234,381

Note: The information in this exhibit is based exclusively on the data provided by the nine OOC members participating in the study.

EXHIBIT 2-26 (Cont.)

ESTIMATED PRODUCER EMPLOYMENT, AVERAGE SALARY, AND PAYROLL
BY STAGING AREA AND COUNTY/PARISH OF RESIDENCE

STAGING AREA/ COUNTY-PARISH OF RESIDENCE		EMPLOYMENT (person years)	AVERAGE SALARY (dollars)	TOTAL PAYROLL (dollars)
MORGAN CITY (CONT.)				
COVINGTON	AL	6	28,503	157,847
DALE	AL	2	28,561	48,585
ESCAMBIA	AL	4	34,736	122,221
GENEVA	AL	2	31,601	76,422
JEFFERSON	AL	6	27,600	171,774
MOBILE	AL	37	28,383	1,048,114
MONROE	AL	4	35,872	144,728
WASHINGTON	AL	5	35,161	174,738
BOONE	AR	2	40,800	77,761
CRAWFORD	AR	6	30,200	177,618
HEMPSTEAD	AR	3	31,598	80,789
IZARD	AR	2	24,700	46,888
JEFFERSON	AR	2	27,900	53,122
STONE	AR	2	30,164	53,188
VAN BUREN	AR	2	28,400	51,963
ARIZONA-STATE	AZ	3	29,700	91,209
BAY	FL	2	26,910	41,490
ESCAMBIA	FL	19	30,760	570,070
OKALOOSA	FL	5	31,505	161,830
SANTA ROSA	FL	3	32,578	112,321
WALTON	FL	4	28,649	120,776
WASHINGTON	FL	6	30,200	186,452
CHATHAM	GA	1	27,600	39,336
COBB	GA	2	31,200	52,918
EFFINGHAM	GA	5	27,600	132,438
EMANUEL	GA	3	31,600	81,173
JEFFERSON	GA	2	31,599	60,216
ACADIA	LA	38	32,887	1,265,706
ALLEN	LA	4	31,293	123,214
ASCENSION	LA	10	46,630	449,933
ASSUMPTION	LA	70	30,904	2,164,053
AVOYELLES	LA	23	29,100	658,335
BEAUREGARD	LA	8	34,083	285,555
BIENVILLE	LA	3	31,601	109,881
BOSSIER	LA	2	28,653	57,266
CADDO	LA	14	30,611	430,954
CALCASIEU	LA	34	35,050	1,191,576
CALDWELL	LA	2	30,558	51,503
CAMERON	LA	19	33,464	627,236
CATAHOULA	LA	20	30,130	606,530
CLAIBORNE	LA	4	47,315	203,542
CONCORDIA	LA	26	29,930	785,718

Note: Data includes economic activity associated with both the Federal OCS and State Waters. Unscaled data from OOC study participants is presented on the reverse side of this page.

EXHIBIT 2-26 UNSCALED

DATA FOR PRODUCER EMPLOYMENT, SALARY, AND PAYROLL
BY STAGING AREA AND COUNTY/PARISH OF RESIDENCE

STAGING AREA/ COUNTY-PARISH OF RESIDENCE	STATE	EMPLOYMENT (person years)	AVERAGE SALARY (dollars)	TOTAL PAYROLL (dollars)
COVINGTON	AL	3	28,600	74,418
DALE	AL	1	28,398	23,826
ESCAMBIA	AL	2	34,692	63,660
GENEVA	AL	1	31,600	29,862
JEFFERSON	AL	1	27,600	27,600
MOBILE	AL	19	28,319	544,639
MONROE	AL	2	35,906	72,350
WASHINGTON	AL	3	35,177	91,390
BOONE	AR	1	40,800	40,800
CRAWFORD	AR	1	30,200	28,539
HEMPSTEAD	AR	1	31,600	31,568
IZARD	AR	1	24,700	24,601
JEFFERSON	AR	1	27,900	27,872
STONE	AR	1	30,167	30,740
VAN BUREN	AR	1	28,400	27,264
MARICOPA	AZ	1	29,700	29,700
BAY	FL	1	26,827	27,042
ESCAMBIA	FL	9	30,624	286,391
OKALOOSA	FL	3	31,498	94,243
SANTA ROSA	FL	2	32,488	57,244
WALTON	FL	2	28,927	67,024
WASHINGTON	FL	1	30,200	29,958
COBB	GA	1	31,200	31,200
EFFINGHAM	GA	1	27,600	21,280
EMANUEL	GA	1	31,600	31,758
JEFFERSON	GA	1	31,600	31,379
ACADIA	LA	20	33,177	652,698
ALLEN	LA	2	30,520	62,749
ASCENSION	LA	4	48,811	197,050
ASSUMPTION	LA	35	30,899	1,095,721
AVOYELLES	LA	8	29,568	222,675
BEAUREGARD	LA	5	35,054	161,309
BIENVILLE	LA	1	31,369	43,571
BOSSIER	LA	1	28,693	30,357
CADDO	LA	7	30,481	211,415
CALCASIEU	LA	16	34,785	543,334
CALDWELL	LA	1	30,275	29,791
CAMERON	LA	9	33,612	297,234
CATAHOULA	LA	6	30,018	175,543
CLAIBORNE	LA	2	47,461	102,659
CONCORDIA	LA	9	30,300	276,091

Note: The information in this exhibit is based exclusively on the data provided by the nine OOC members participating in the study.

EXHIBIT 2-26 (Cont.)

ESTIMATED PRODUCER EMPLOYMENT, AVERAGE SALARY, AND PAYROLL
BY STAGING AREA AND COUNTY/PARISH OF RESIDENCE

STAGING AREA/ COUNTY-PARISH OF RESIDENCE		EMPLOYMENT (person years)	AVERAGE SALARY (dollars)	TOTAL PAYROLL (dollars)
MORGAN CITY (CONT.)				
DE SOTO	LA	6	38,218	225,289
EAST BATON ROUGE	LA	67	32,960	2,222,891
EAST FELICIANA	LA	2	30,892	64,358
EVANGELINE	LA	43	32,111	1,376,556
FRANKLIN	LA	4	33,356	124,777
GRANT	LA	6	30,294	183,836
IBERIA	LA	214	33,715	7,222,513
IBERVILLE	LA	3	30,932	107,491
JACKSON	LA	2	30,595	61,098
JEFFERSON	LA	95	32,132	3,040,299
JEFFERSON DAVIS	LA	42	33,838	1,417,568
LA SALLE	LA	8	39,381	314,380
LAFAYETTE	LA	147	34,223	5,038,882
LAFOURCHE	LA	291	34,031	9,893,172
LINCOLN	LA	2	30,600	59,180
LIVINGSTON	LA	33	30,492	1,004,365
MOREHOUSE	LA	4	29,850	118,850
NATCHITOCHES	LA	27	31,085	839,913
ORLEANS	LA	79	31,150	2,457,893
OUACHITA	LA	18	30,014	550,852
PLAQUEMINES	LA	15	29,362	452,984
POINTE COUPEE	LA	2	33,100	65,995
RAPIDES	LA	55	31,034	1,717,838
RED RIVER	LA	4	34,412	135,562
RICHLAND	LA	6	30,231	175,061
SABINE	LA	21	34,340	711,014
ST BERNARD	LA	4	30,843	123,062
ST CHARLES	LA	6	30,941	174,880
ST HELENA	LA	3	30,113	91,261
ST JAMES	LA	5	35,005	174,543
ST LANDRY	LA	50	32,740	1,629,712
ST MARTIN	LA	55	32,399	1,795,353
ST MARY	LA	657	33,480	21,981,996
ST TAMMANY	LA	73	32,950	2,418,305
TANGIPAHOA	LA	44	30,044	1,318,427
TENSAS	LA	10	29,803	290,058
TERREBONNE	LA	243	34,528	8,404,502
UNION	LA	6	43,107	263,777
VERMILION	LA	121	33,231	4,037,225
VERNON	LA	11	34,248	391,293
WASHINGTON	LA	23	33,103	776,162
WEBSTER	LA	9	31,790	283,118
WEST BATON ROUGE	LA	5	38,638	176,331

Note: Data includes economic activity associated with both the Federal OCS and State Waters. Unscaled data from OOC study participants is presented on the reverse side of this page.

EXHIBIT 2-26 UNSCALED

DATA FOR PRODUCER EMPLOYMENT, SALARY, AND PAYROLL
BY STAGING AREA AND COUNTY/PARISH OF RESIDENCE

STAGING AREA/ COUNTY-PARISH OF RESIDENCE	STATE	EMPLOYMENT (person years)	AVERAGE SALARY (dollars)	TOTAL PAYROLL (dollars)
DE SOTO	LA	3	38,394	116,679
EAST BATON ROUGE	LA	29	33,597	969,582
EAST FELICIANA	LA	1	31,074	31,757
EVANGELINE	LA	20	31,989	648,759
FRANKLIN	LA	2	33,242	67,781
GRANT	LA	1	30,463	32,352
IBERIA	LA	105	33,746	3,539,533
IBERVILLE	LA	2	30,729	61,212
JACKSON	LA	1	30,592	30,684
JEFFERSON	LA	43	31,897	1,366,678
JEFFERSON DAVIS	LA	20	33,462	661,613
LA SALLE	LA	3	39,730	118,397
LAFAYETTE	LA	63	35,538	2,239,737
LAFOURCHE	LA	138	34,475	4,746,396
LINCOLN	LA	1	30,600	29,682
LIVINGSTON	LA	13	30,923	401,962
MOREHOUSE	LA	2	29,850	59,610
NATCHITOCHES	LA	7	32,812	231,847
ORLEANS	LA	36	31,236	1,124,526
OUACHITA	LA	5	30,999	155,179
PLAQUEMINES	LA	6	30,068	180,647
POINTE COUPEE	LA	1	33,100	33,100
RAPIDES	LA	25	31,115	775,794
RED RIVER	LA	2	34,392	70,985
RICHLAND	LA	3	30,236	90,284
SABINE	LA	11	35,203	395,474
ST BERNARD	LA	2	30,850	61,453
ST CHARLES	LA	3	31,007	90,292
ST HELENA	LA	1	30,303	34,667
ST JAMES	LA	3	35,511	107,953
ST LANDRY	LA	22	33,048	741,191
ST MARTIN	LA	26	32,794	866,157
ST MARY	LA	320	33,670	10,785,686
ST TAMMANY	LA	32	33,384	1,062,917
TANGIPAHOA	LA	16	30,298	483,098
TENSAS	LA	3	29,268	87,863
TERREBONNE	LA	112	35,343	3,950,536
UNION	LA	3	42,955	122,638
VERMILION	LA	60	33,382	1,992,158
VERNON	LA	5	33,906	177,304
WASHINGTON	LA	13	33,405	432,132
WEBSTER	LA	5	31,467	143,364
WEST BATON ROUGE	LA	2	40,183	80,688

Note: The information in this exhibit is based exclusively on the data provided by the nine OOC members participating in the study.

EXHIBIT 2-26 (Cont.)

ESTIMATED PRODUCER EMPLOYMENT, AVERAGE SALARY, AND PAYROLL
BY STAGING AREA AND COUNTY/PARISH OF RESIDENCE

STAGING AREA/ COUNTY-PARISH OF RESIDENCE		EMPLOYMENT (person years)	AVERAGE SALARY (dollars)	TOTAL PAYROLL (dollars)
MORGAN CITY (CONT.)				
WINN	LA	4	33,212	137,483
ADAMS	MS	5	30,753	158,894
AMITE	MS	12	30,230	371,174
CLAIBORNE	MS	3	21,398	54,712
CLARKE	MS	83	31,708	2,625,140
COPIAH	MS	4	31,152	135,333
COVINGTON	MS	1	30,078	42,500
FORREST	MS	32	31,570	1,023,112
FRANKLIN	MS	8	31,259	255,799
GEORGE	MS	7	28,356	198,339
GREENE	MS	3	28,052	83,596
HANCOCK	MS	5	31,966	151,063
HARRISON	MS	27	32,461	883,507
HINDS	MS	2	26,931	56,633
JACKSON	MS	7	32,907	218,552
JASPER	MS	19	29,611	575,060
JEFFERSON	MS	5	33,772	160,858
JEFFERSON DAVIS	MS	5	26,781	135,431
JONES	MS	16	33,940	544,001
LAMAR	MS	9	31,437	269,163
LAUDERDALE	MS	32	30,412	963,373
LAWRENCE	MS	30	28,719	847,314
LEAKE	MS	2	34,403	64,120
LINCOLN	MS	24	32,611	786,276
MADISON	MS	2	34,401	65,816
MARION	MS	27	31,985	870,797
MONROE	MS	2	24,700	47,076
NESHOBA	MS	1	35,179	40,279
NEWTON	MS	2	30,866	66,094
PEARL RIVER	MS	20	32,515	636,933
PERRY	MS	2	34,715	66,164
PIKE	MS	13	30,629	394,672
RANKIN	MS	5	28,511	156,655
SCOTT	MS	20	29,550	594,812
SIMPSON	MS	3	38,023	105,996
SMITH	MS	18	30,069	529,501
STONE	MS	4	37,327	141,427
WALTHALL	MS	1	30,443	25,128
WAYNE	MS	18	30,277	542,278
WINSTON	MS	2	56,900	113,447
MUSKOGEE	OK	6	30,200	187,956
ANGELINA	TX	3	29,200	89,584
BASTROP	TX	2	47,300	92,515

Note: Data includes economic activity associated with both the Federal OCS and State Waters. Unscaled data from OOC study participants is presented on the reverse side of this page.

EXHIBIT 2-26 UNSCALED

DATA FOR PRODUCER EMPLOYMENT, SALARY, AND PAYROLL
BY STAGING AREA AND COUNTY/PARISH OF RESIDENCE

STAGING AREA/ COUNTY-PARISH OF RESIDENCE	STATE	EMPLOYMENT (person years)	AVERAGE SALARY (dollars)	TOTAL PAYROLL (dollars)
WINN	LA	2	33,323	69,045
ADAMS	MS	2	31,239	64,728
AMITE	MS	4	31,508	130,475
CLAIBORNE	MS	1	21,400	21,379
CLARKE	MS	18	32,433	576,269
COPIAH	MS	2	30,960	63,188
FORREST	MS	10	31,374	304,449
FRANKLIN	MS	2	31,980	72,485
GEORGE	MS	2	29,142	49,134
GREENE	MS	1	28,113	36,687
HANCOCK	MS	2	31,701	67,714
HARRISON	MS	13	32,099	403,615
HINDS	MS	1	26,933	28,468
JACKSON	MS	3	33,654	102,341
JASPER	MS	6	29,994	186,651
JEFFERSON	MS	1	33,696	26,620
JEFFERSON DAVIS	MS	2	24,983	39,198
JONES	MS	7	34,341	254,980
LAMAR	MS	4	30,906	110,210
LAUDERDALE	MS	10	31,078	312,831
LAWRENCE	MS	8	28,638	235,117
LEAKE	MS	1	34,404	33,406
LINCOLN	MS	9	33,253	315,122
MADISON	MS	1	34,400	34,297
MARION	MS	14	32,087	439,270
MONROE	MS	1	24,700	24,700
NESHOBA	MS	1	35,175	20,226
NEWTON	MS	1	32,868	21,002
PEARL RIVER	MS	8	33,932	279,836
PERRY	MS	1	34,715	30,910
PIKE	MS	6	30,997	189,049
RANKIN	MS	3	28,522	86,878
SCOTT	MS	3	29,551	95,596
SIMPSON	MS	1	40,655	44,192
SMITH	MS	4	30,126	107,008
STONE	MS	2	38,024	65,888
WAYNE	MS	6	30,795	190,004
WINSTON	MS	1	56,900	56,900
MUSKOGEE	OK	1	30,200	30,200
ANGELINA	TX	1	29,200	29,171
BASTROP	TX	1	47,300	46,401
BRAZORIA	TX	1	32,400	32,335
CHEROKEE	TX	1	49,900	49,900
COLLIN	TX	1	45,400	45,400

Note: The information in this exhibit is based exclusively on the data provided by the nine OOC members participating in the study.

EXHIBIT 2-26 (Cont.)

ESTIMATED PRODUCER EMPLOYMENT, AVERAGE SALARY, AND PAYROLL
BY STAGING AREA AND COUNTY/PARISH OF RESIDENCE

STAGING AREA/ COUNTY-PARISH OF RESIDENCE		EMPLOYMENT (person years)	AVERAGE SALARY (dollars)	TOTAL PAYROLL (dollars)
MORGAN CITY (CONT.)				
DALLAS	TX	2	34,600	68,986
DENTON	TX	2	43,700	87,129
ECTOR	TX	2	65,200	129,996
GALVESTON	TX	4	26,310	94,498
GREGG	TX	8	33,837	262,815
HARRIS	TX	18	32,946	576,637
HARRISON	TX	2	33,045	61,846
JEFFERSON	TX	16	29,958	485,300
LIBERTY	TX	2	55,701	101,615
LIVE OAK	TX	2	36,299	71,724
MARION	TX	4	27,600	123,597
ORANGE	TX	5	29,797	150,652
PANOLA	TX	2	51,215	81,190
PARKER	TX	2	37,299	66,396
POLK	TX	6	38,786	229,367
RUSK	TX	1	43,883	27,677
SABINE	TX	2	29,563	59,390
SAN AUGUSTINE	TX	3	35,354	98,642
SHELBY	TX	2	41,822	80,893
SMITH	TX	2	49,043	98,468
** Subtotal **		3,569		117,225,304
** STAGING AREA: NEW ORLEANS				
BALDWIN	AL	2	42,001	83,405
CLARKE	AL	2	31,801	63,022
COVINGTON	AL	2	45,501	88,541
JEFFERSON	AL	2	31,800	63,403
MOBILE	AL	6	36,767	219,916
ESCAMBIA	FL	1	44,813	64,848
SANTA ROSA	FL	2	34,517	60,163
WALTON	FL	2	42,000	83,740
BULLOCH	GA	2	84,000	167,479
ASCENSION	LA	1	51,928	58,912
ASSUMPTION	LA	1	41,393	40,983
AVOYELLES	LA	1	38,700	38,700
BEAUREGARD	LA	2	66,175	137,876
CADDO	LA	4	31,801	126,045
CALCASIEU	LA	10	43,391	420,795
CONCORDIA	LA	2	31,800	63,403

Note: Data includes economic activity associated with both the Federal OCS and State Waters. Unscaled data from OOC study participants is presented on the reverse side of this page.

EXHIBIT 2-26 UNSCALED

DATA FOR PRODUCER EMPLOYMENT, SALARY, AND PAYROLL
BY STAGING AREA AND COUNTY/PARISH OF RESIDENCE

STAGING AREA/ COUNTY-PARISH OF RESIDENCE	STATE	EMPLOYMENT (person years)	AVERAGE SALARY (dollars)	TOTAL PAYROLL (dollars)
DALLAS	TX	1	34,600	34,600
DENTON	TX	1	43,700	43,700
ECTOR	TX	1	65,200	65,200
GALVESTON	TX	2	26,750	53,500
GREGG	TX	4	35,815	130,043
HARRIS	TX	8	33,625	268,863
HARRISON	TX	1	33,323	37,289
JEFFERSON	TX	4	32,590	130,002
LIBERTY	TX	1	55,700	50,966
LIVE OAK	TX	1	36,300	35,973
MARION	TX	2	27,600	55,200
ORANGE	TX	3	29,994	87,943
PANOLA	TX	1	51,458	52,796
PARKER	TX	1	37,300	33,301
POLK	TX	3	38,786	115,040
SABINE	TX	1	29,639	31,447
SAN AUGUSTINE	TX	2	35,354	66,960
SHELBY	TX	1	41,797	40,710
SMITH	TX	1	49,044	49,387
** Subtotal **		1,586		52,828,604
** STAGING AREA: NEW ORLEANS				
BALDWIN	AL	1	42,000	41,832
CLARKE	AL	1	31,800	31,609
COVINGTON	AL	1	45,500	44,408
JEFFERSON	AL	1	31,800	31,800
MOBILE	AL	3	36,767	110,300
ESCAMBIA	FL	1	47,000	28,144
SANTA ROSA	FL	1	34,500	30,118
WALTON	FL	1	42,000	42,000
BULLOCH	GA	1	84,000	84,000
ASCENSION	LA	1	51,929	29,548
AVOYELLES	LA	1	38,700	38,700
BEAUREGARD	LA	1	66,175	69,152
CADDO	LA	2	31,800	63,218
CALCASIEU	LA	5	43,391	211,052
CONCORDIA	LA	1	31,800	31,800

Note: The information in this exhibit is based exclusively on the data provided by the nine OOC members participating in the study.

EXHIBIT 2-26 (Cont.)

ESTIMATED PRODUCER EMPLOYMENT, AVERAGE SALARY, AND PAYROLL
BY STAGING AREA AND COUNTY/PARISH OF RESIDENCE

STAGING AREA/ COUNTY-PARISH OF RESIDENCE		EMPLOYMENT (person years)	AVERAGE SALARY (dollars)	TOTAL PAYROLL (dollars)
NEW ORLEANS (CONT.)				
HARRISON	MS	15	48,645	715,777
HINDS	MS	6	50,621	284,421
JACKSON	MS	6	35,135	207,356
JEFFERSON DAVIS	MS	4	30,254	112,376
LAMAR	MS	4	50,493	176,777
LINCOLN	MS	6	37,916	225,579
LOWNDES	MS	1	31,800	41,022
MARION	MS	1	41,320	61,215
OKTIBBEHA	MS	2	31,800	67,207
PEARL RIVER	MS	63	37,222	2,357,076
PERRY	MS	1	33,413	48,696
PIKE	MS	2	31,823	66,875
RANKIN	MS	4	45,253	175,491
STONE	MS	2	42,698	79,768
WALTHALL	MS	2	32,758	64,563
WAYNE	MS	1	31,033	43,682
WINSTON	MS	2	31,800	71,518
MECKLENBURG	NC	2	46,999	112,450
HUDSON	NJ	2	41,900	83,540
MORRIS	NJ	2	43,800	87,328
GUERNSEY	OH	2	28,900	57,621
SHELBY	TN	1	61,999	74,169
BRAZORIA	TX	12	32,528	385,562
CHEROKEE	TX	1	31,801	22,254
COLLIN	TX	2	51,500	102,681
GALVESTON	TX	2	35,675	74,756
GREGG	TX	2	31,799	57,760
HARRIS	TX	69	49,142	3,409,856
LIBERTY	TX	4	34,428	128,016
LUBBOCK	TX	2	37,000	73,771
MARION	TX	240	40,278	9,685,845
MIDLAND	TX	2	41,000	81,746
MONTGOMERY	TX	8	83,600	669,068
PALO PINTO	TX	2	31,800	63,403
POLK	TX	4	60,750	242,247
SMITH	TX	1	31,799	41,148
TRAVIS	TX	4	34,400	137,173
WASHINGTON	TX	2	41,501	76,868
WOOD	TX	2	31,800	62,198
** Subtotal **		10,203		388,118,828

Note: Data includes economic activity associated with both the Federal OCS and State Waters. Unscaled data from OOC study participants is presented on the reverse side of this page.

EXHIBIT 2-26 UNSCALED

DATA FOR PRODUCER EMPLOYMENT, SALARY, AND PAYROLL
BY STAGING AREA AND COUNTY/PARISH OF RESIDENCE

STAGING AREA/ COUNTY-PARISH OF RESIDENCE	STATE	EMPLOYMENT (person years)	AVERAGE SALARY (dollars)	TOTAL PAYROLL (dollars)
EAST BATON ROUGE	LA	10	79,752	416,736
EVANGELINE	LA	2	35,600	71,200
FRANKLIN	LA	1	61,000	61,000
IBERIA	LA	4	40,122	151,750
IBERVILLE	LA	2	52,500	104,265
JEFFERSON	LA	1,553	72,189	55,594,064
JEFFERSON DAVIS	LA	2	47,400	90,913
LAFAYETTE	LA	16	86,729	714,691
LAFOURCHE	LA	45	75,949	1,817,743
LIVINGSTON	LA	130	80,330	5,844,052
NATCHITOCHES	LA	2	31,800	63,346
ORLEANS	LA	2,023	70,672	76,151,217
PLAQUEMINES	LA	23	41,650	950,844
POINTE COUPEE	LA	2	35,600	71,200
RICHLAND	LA	1	29,700	20,701
SABINE	LA	1	44,013	44,101
ST BERNARD	LA	108	57,215	2,737,218
ST CHARLES	LA	194	63,515	6,940,951
ST HELENA	LA	3	36,412	116,554
ST JAMES	LA	2	19,823	37,303
ST JOHN THE BAPTIST	LA	47	70,322	332,078
ST LANDRY	LA	3	82,730	115,575
ST MARTIN	LA	3	74,459	99,860
ST MARY	LA	16	38,865	634,331
ST TAMMANY	LA	586	83,681	26,609,463
TANGIPAHOA	LA	27	76,261	947,736
TENSAS	LA	1	31,800	31,800
TERREBONNE	LA	8	76,657	335,246
VERMILION	LA	1	50,851	51,563
VERNON	LA	2	51,137	106,671
WASHINGTON	LA	9	87,241	395,239
WEST FELICIANA	LA	1	63,500	63,500
TALBOT	MD	1	38,600	38,600
CLARKE	MS	2	34,478	82,540
FORREST	MS	3	43,300	119,205
GEORGE	MS	1	36,000	27,792
HANCOCK	MS	18	70,021	581,434

Note: The information in this exhibit is based exclusively on the data provided by the nine OOC members participating in the study.

EXHIBIT 2-26 (Cont.)

ESTIMATED PRODUCER EMPLOYMENT, AVERAGE SALARY, AND PAYROLL
BY STAGING AREA AND COUNTY/PARISH OF RESIDENCE

STAGING AREA/ COUNTY-PARISH OF RESIDENCE		EMPLOYMENT (person years)	AVERAGE SALARY (dollars)	TOTAL PAYROLL (dollars)
NEW ORLEANS (CONT.)				
EAST BATON ROUGE	LA	20	40,864	830,889
EVANGELINE	LA	4	35,600	141,958
FRANKLIN	LA	2	57,036	130,208
IBERIA	LA	8	40,121	302,560
IBERVILLE	LA	4	52,501	207,884
JEFFERSON	LA	3,094	35,787	110,737,507
JEFFERSON DAVIS	LA	4	47,399	181,263
LAFAYETTE	LA	32	44,452	1,424,951
LAFOURCHE	LA	90	40,121	3,624,216
LIVINGSTON	LA	258	45,090	11,651,872
NATCHITOCHES	LA	4	31,800	126,298
ORLEANS	LA	4,031	37,653	151,771,767
PLAQUEMINES	LA	46	41,647	1,896,068
POINTE COUPEE	LA	4	35,600	141,958
RICHLAND	LA	1	29,700	41,274
SABINE	LA	2	44,015	87,890
ST BERNARD	LA	216	25,306	5,457,464
ST CHARLES	LA	387	35,790	13,838,867
ST HELENA	LA	7	36,630	243,272
ST JAMES	LA	4	19,823	74,374
ST JOHN THE BAPTIST	LA	93	28,630	2,655,898
ST LANDRY	LA	5	43,109	230,433
ST MARTIN	LA	5	37,925	199,100
ST MARY	LA	33	38,866	1,264,729
ST TAMMANY	LA	1,169	45,380	53,032,091
TANGIPAHOA	LA	53	35,187	1,860,080
TENSAS	LA	2	31,800	63,403
TERREBONNE	LA	17	39,740	668,414
VERMILION	LA	2	50,849	102,806
VERNON	LA	3	55,036	174,260
WASHINGTON	LA	18	44,165	788,027
WEST FELICIANA	LA	2	63,500	126,606
TALBOT	MD	2	38,600	76,961
CLARKE	MS	5	34,478	164,569
FORREST	MS	6	43,257	244,173
GEORGE	MS	2	36,000	55,412
GREENE	MS	1	33,655	31,740
HANCOCK	MS	36	32,284	1,157,495

Note: Data includes economic activity associated with both the Federal OCS and State Waters. Unscaled data from OOC study participants is presented on the reverse side of this page.

EXHIBIT 2-26 UNSCALED

DATA FOR PRODUCER EMPLOYMENT, SALARY, AND PAYROLL
BY STAGING AREA AND COUNTY/PARISH OF RESIDENCE

STAGING AREA/ COUNTY-PARISH OF RESIDENCE	STATE	EMPLOYMENT (person years)	AVERAGE SALARY (dollars)	TOTAL PAYROLL (dollars)
HARRISON	MS	8	94,790	359,001
HINDS	MS	3	50,622	142,653
JACKSON	MS	3	35,135	104,000
JEFFERSON DAVIS	MS	2	30,254	56,362
LAMAR	MS	2	50,492	88,663
LINCOLN	MS	3	77,900	113,140
LOWNDES	MS	1	31,800	20,575
MARION	MS	1	41,323	30,703
OKTIBBEHA	MSS	1	31,800	33,708
PEARL RIVER	MS	32	76,484	1,200,605
PERRY	MS	1	32,658	21,946
PIKE	MS	1	31,823	33,542
RANKIN	MS	2	45,254	88,018
STONE	MS	1	42,000	36,750
WALTHALL	MS	1	32,610	31,710
WAYNE	MS	1	31,033	21,909
WINSTON	MS	1	31,800	35,870
MECKLENBURG	NC	1	47,000	56,400
HUDSON	NJ	1	41,900	41,900
MORRIS	NJ	1	43,800	43,800
GUERNSEY	OH	1	28,900	28,900
SHELBY	TN	1	62,000	37,200
BRAZORIA	TX	6	32,528	193,380
COLLIN	TX	1	51,500	51,500
GALVESTON	TX	1	35,675	37,494
GREGG	TX	1	31,800	28,970
HARRIS	TX	35	49,142	1,710,230
LIBERTY	TX	2	34,427	64,207
LUBBOCK	TX	1	37,000	37,000
MARION	TX	121	40,278	4,857,982
MIDLAND	TX	1	41,000	41,000
MONTGOMERY	TX	4	83,601	335,574
PALO PINTO	TX	1	31,800	31,800
POLK	TX	2	60,750	121,500
SMITH	TX	1	31,800	20,638
TRAVIS	TX	2	34,400	68,800
WASHINGTON	TX	1	41,500	38,554
WOOD	TX	1	31,800	31,196
UNKNOWN	XX	7	42,171	295,200
** Subtotal **		5,127		195,052,545

Note: The information in this exhibit is based exclusively on the data provided by the nine OOC members participating in the study.

EXHIBIT 2-26 (Cont.)

ESTIMATED PRODUCER EMPLOYMENT, AVERAGE SALARY, AND PAYROLL
BY STAGING AREA AND COUNTY/PARISH OF RESIDENCE

STAGING AREA/ COUNTY-PARISH OF RESIDENCE		EMPLOYMENT (person years)	AVERAGE SALARY (dollars)	TOTAL PAYROLL (dollars)
** STAGING AREA: PENSACOLA				
IBERVILLE	LA	2	47,501	89,402
ST MARY	LA	2	34,000	67,789
WASHINGTON	LA	2	42,999	84,790
** Subtotal **		6		241,982
** STAGING AREA: RODESSA				
CADDO	LA	16	27,524	437,364
CASS	TX	2	48,600	96,899
** Subtotal **		18		534,262
** STAGING AREA: SABINE PASS				
ACADIA	LA	2	28,800	57,421
AVOYELLES	LA	4	28,800	108,928
CALCASIEU	LA	8	32,577	259,677
CAMERON	LA	8	31,650	254,115
CONCORDIA	LA	4	28,800	114,728
EVANGELINE	LA	2	28,800	57,421
IBERIA	LA	7	27,055	201,743
JEFFERSON DAVIS	LA	2	31,800	60,613
LAFAYETTE	LA	4	25,100	98,738
ORLEANS	LA	2	25,100	50,044
RAPIDES	LA	4	28,452	112,320
AMITE	MS	1	31,795	37,655
FRANKLIN	MS	1	31,426	22,554
LINCOLN	MS	6	27,676	168,080
PIKE	MS	2	28,800	57,421
LATIMER	OK	2	25,100	50,044
CALDWELL	TX	2	28,800	56,732
HARRIS	TX	4	28,450	113,447
JEFFERSON	TX	6	27,567	164,887
ORANGE	TX	8	36,350	289,898
TYLER	TX	2	28,800	57,421
** Subtotal **		81		2,393,891

Note: Data includes economic activity associated with both the Federal OCS and State Waters. Unscaled data from OOC study participants is presented on the reverse side of this page.

EXHIBIT 2-26 UNSCALED

DATA FOR PRODUCER EMPLOYMENT, SALARY, AND PAYROLL
BY STAGING AREA AND COUNTY/PARISH OF RESIDENCE

STAGING AREA/ COUNTY-PARISH OF RESIDENCE	STATE	EMPLOYMENT (person years)	AVERAGE SALARY (dollars)	TOTAL PAYROLL (dollars)
** STAGING AREA: PENSACOLA				
IBERVILLE	LA	1	47,500	44,840
ST MARY	LA	1	34,000	34,000
WASHINGTON	LA	1	43,000	42,527
** Subtotal **		3		121,367
** STAGING AREA: RODESSA				
CADDO	LA	8	27,523	219,362
CASS	TX	1	48,600	48,600
** Subtotal **		9		267,962
** STAGING AREA: SABINE PASS				
ACADIA	LA	1	28,800	28,800
AVOYELLES	LA	2	28,800	54,634
CALCASIEU	LA	4	32,577	130,242
CAMERON	LA	4	31,650	127,453
CONCORDIA	LA	2	28,800	57,542
EVANGELINE	LA	1	28,800	28,800
IBERIA	LA	4	27,055	101,185
JEFFERSON DAVIS	LA	1	31,800	30,401
LAFAYETTE	LA	2	25,100	49,522
ORLEANS	LA	1	25,100	25,100
RAPIDES	LA	2	28,452	56,334
AMITE	MS	1	31,795	18,886
LINCOLN	MS	3	27,676	84,302
PIKE	MS	1	28,800	28,800
LATIMER	OK	1	25,100	25,100
CALDWELL	TX	1	28,800	28,454
HARRIS	TX	2	28,450	56,900
JEFFERSON	TX	3	27,567	82,700
ORANGE	TX	4	36,350	145,400
TYLER	TX	1	28,800	28,800
** Subtotal **		40		1,189,356

Note: The information in this exhibit is based exclusively on the data provided by the nine OOC members participating in the study.

EXHIBIT 2-26 (Cont.)

ESTIMATED PRODUCER EMPLOYMENT, AVERAGE SALARY, AND PAYROLL
BY STAGING AREA AND COUNTY/PARISH OF RESIDENCE

STAGING AREA/ COUNTY-PARISH OF RESIDENCE		EMPLOYMENT (person years)	AVERAGE SALARY (dollars)	TOTAL PAYROLL (dollars)
** STAGING AREA: SAN ANTONIO				
BEE	TX	1	30,237	15,865
KARNES	TX	9	30,201	285,554
MCMULLEN	TX	3	30,201	101,693
** Subtotal **		13		403,113
** STAGING AREA: SULPHUR				
JEFFERSON	LA	4	16,300	64,965
** Subtotal **		4		64,965
** STAGING AREA: VENICE				
BALDWIN	AL	39	31,938	1,253,671
CHOCTAW	AL	1	32,785	45,047
COFFEE	AL	33	31,008	1,012,643
CONECUH	AL	2	29,717	55,898
COVINGTON	AL	40	29,724	1,198,858
CRENSHAW	AL	2	27,840	58,541
CULLMAN	AL	1	27,200	35,578
DALE	AL	2	29,013	71,691
DALLAS	AL	1	27,601	29,685
ESCAMBIA	AL	5	29,869	141,724
GENEVA	AL	1	30,713	41,039
HOUSTON	AL	6	29,346	179,931
JEFFERSON	AL	2	28,800	57,421
MARION	AL	4	26,800	106,984
MOBILE	AL	56	30,172	1,689,165
MONROE	AL	1	27,647	30,978
MONTGOMERY	AL	1	30,800	37,157
PIKE	AL	4	31,113	112,454
ST CLAIR	AL	1	26,800	38,297
WASHINGTON	AL	4	30,145	124,688
ASHLEY	AR	1	29,701	39,395
FULTON	AR	2	23,800	43,372
OUACHITA	AR	1	45,899	39,932
SEVIER	AR	1	44,100	57,771
WHITE	AR	1	29,200	38,252
BAY	FL	2	28,888	62,063

Note: Data includes economic activity associated with both the Federal OCS and State Waters. Unscaled data from OOC study participants is presented on the reverse side of this page.

EXHIBIT 2-26 UNSCALED

DATA FOR PRODUCER EMPLOYMENT, SALARY, AND PAYROLL
BY STAGING AREA AND COUNTY/PARISH OF RESIDENCE

STAGING AREA/ COUNTY-PARISH OF RESIDENCE	STATE	EMPLOYMENT (person years)	AVERAGE SALARY (dollars)	TOTAL PAYROLL (dollars)
** STAGING AREA: SAN ANTONIO				
KARNES	TX	3	30,200	84,802
MCMULLEN	TX	1	30,200	30,200
** Subtotal **	·	4		115,002
** STAGING AREA: SULPHUR				
JEFFERSON	LA	2	16,300	32,584
** Subtotal **		2		32,584
** STAGING AREA: VENICE				
BALDWIN	AL	22	31,694	698,565
CHOCTAW	AL	1	32,798	34,110
COFFEE	AL	20	30,051	607,359
CONECUH	AL	1	30,024	36,570
COVINGTON	AL	25	29,556	730,086
CRENSHAW	AL	2	27,228	46,369
CULLMAN	AL	1	27,200	27,200
DALE	AL	2	28,816	59,650
DALLAS	AL	1	27,600	26,965
ESCAMBIA	AL	4	29,779	116,229
HOUSTON	AL	5	29,284	142,670
JEFFERSON	AL	1	28,800	28,800
MARION	AL	1	26,800	26,800
MOBILE	AL	42	30,302	1,267,798
MONROE	AL	1	27,640	28,054
MONTGOMERY	AL	1	30,800	30,800
PIKE	AL	3	31,097	83,466
ST CLAIR	AL	1	26,800	26,800
WASHINGTON	AL	3	30,239	98,729
ASHLEY	AR	1	29,700	29,700
FULTON	AR	1	23,800	21,753
OUACHITA	AR	1	45,900	37,404
SEVIER	AR	1	44,100	44,100
WHITE	AR	1	29,200	29,200
BAY	FL	1	28,929	32,343

Note: The information in this exhibit is based exclusively on the data provided by the nine OOC members participating in the study.

EXHIBIT 2-26 (Cont.)

ESTIMATED PRODUCER EMPLOYMENT, AVERAGE SALARY, AND PAYROLL
BY STAGING AREA AND COUNTY/PARISH OF RESIDENCE

STAGING AREA/ COUNTY-PARISH OF RESIDENCE		EMPLOYMENT (person years)	AVERAGE SALARY (dollars)	TOTAL PAYROLL (dollars)
VENICE (CONT.)				
CALHOUN	FL	1	22,400	31,337
ESCAMBIA	FL	26	29,274	750,190
GULF	FL	1	30,799	38,936
LAKE	FL	1	29,700	37,351
OKALOOSA	FL	10	28,731	275,700
SANTA ROSA	FL	5	29,559	138,090
WALTON	FL	2	26,946	55,874
WASHINGTON	FL	1	29,699	35,678
SCREVEN	GA	1	31,600	38,122
ACADIA	LA	14	31,795	452,204
ALLEN	LA	2	39,293	86,173
ASCENSION	LA	6	28,923	159,185
ASSUMPTION	LA	2	29,162	45,609
AVOYELLES	LA	14	32,386	444,336
BIENVILLE	LA	1	29,167	16,964
BOSSIER	LA	5	26,696	124,050
CADDO	LA	1	29,699	36,417
CALCASIEU	LA	7	36,961	241,390
CALDWELL	LA	5	31,396	167,518
CATAHOULA	LA	8	28,774	219,760
CLAIBORNE	LA	5	26,264	142,699
CONCORDIA	LA	11	30,388	339,330
DE SOTO	LA	1	28,400	30,319
EAST BATON ROUGE	LA	33	33,896	1,116,502
EVANGELINE	LA	12	30,875	382,678
FRANKLIN	LA	23	35,961	827,946
GRANT	LA	4	29,539	129,980
IBERIA	LA	52	31,774	1,656,287
IBERVILLE	LA	10	30,710	304,401
JACKSON	LA	4	29,630	117,440
JEFFERSON	LA	142	32,346	4,584,841
JEFFERSON DAVIS	LA	15	31,328	480,069
LA SALLE	LA	12	35,979	422,058
LAFAYETTE	LA	52	31,625	1,641,665
LAFOURCHE	LA	65	34,211	2,225,224
LINCOLN	LA	9	30,688	287,958
LIVINGSTON	LA	20	35,036	694,099
MOREHOUSE	LA	3	30,547	80,015
NATCHITOCHES	LA	9	31,628	291,967
ORLEANS	LA	110	32,014	3,512,433
OUACHITA	LA	9	29,472	260,432

Note: Data includes economic activity associated with both the Federal OCS and State Waters. Unscaled data from OOC study participants is presented on the reverse side of this page.

TABLE 2-25 UNSCALED

DATA FOR PRODUCER EMPLOYMENT, SALARY, AND PAYROLL
BY STAGING AREA AND COUNTY/PARISH OF RESIDENCE

STAGING AREA/ COUNTY-PARISH OF RESIDENCE	STATE	EMPLOYMENT (person years)	AVERAGE SALARY (dollars)	TOTAL PAYROLL (dollars)
CALHOUN	FL	1	22,400	21,930
ESCAMBIA	FL	16	29,683	479,256
GULF	FL	1	30,800	29,722
LAKE	FL	1	29,700	28,512
OKALOOSA	FL	4	29,310	115,363
SANTA ROSA	FL	3	29,378	88,605
WALTON	FL	1	26,946	28,024
WASHINGTON	FL	1	29,700	27,235
SCREVEN	GA	1	31,600	31,600
ACADIA	LA	9	31,867	288,588
ALLEN	LA	2	40,150	74,197
ASCENSION	LA	4	28,950	122,402
ASSUMPTION	LA	1	28,807	35,116
AVOYELLES	LA	10	32,250	319,179
BOSSIER	LA	2	26,200	52,400
CADDO	LA	1	29,700	27,799
CALCASIEU	LA	6	37,499	211,004
CALDWELL	LA	2	30,887	62,146
CATAHOULA	LA	4	29,280	103,007
CLAIBORNE	LA	4	26,692	106,553
CONCORDIA	LA	7	30,878	229,548
DE SOTO	LA	1	28,400	28,400
EAST BATON ROUGE	LA	17	32,760	556,783
EVANGELINE	LA	9	30,836	278,569
FRANKLIN	LA	11	33,358	366,070
GRANT	LA	3	29,447	93,819
IBERIA	LA	26	32,102	825,052
IBERVILLE	LA	7	30,402	205,667
JACKSON	LA	3	29,605	88,904
JEFFERSON	LA	96	32,118	3,082,516
JEFFERSON DAVIS	LA	7	31,369	225,296
LA SALLE	LA	5	37,016	181,860
LAFAYETTE	LA	24	30,998	742,764
LAFOURCHE	LA	40	34,181	1,362,884
LINCOLN	LA	5	30,388	141,363
LIVINGSTON	LA	14	35,324	494,246
MOREHOUSE	LA	2	30,548	61,188
NATCHITOCHES	LA	3	31,532	93,966
ORLEANS	LA	68	31,593	2,148,325
OUACHITA	LA	6	29,777	182,563

Note: The information in this exhibit is based exclusively on the data provided by the nine OOC members participating in the study.

EXHIBIT 2-26 (Cont.)

ESTIMATED PRODUCER EMPLOYMENT, AVERAGE SALARY, AND PAYROLL
BY STAGING AREA AND COUNTY/PARISH OF RESIDENCE

STAGING AREA/ COUNTY-PARISH OF RESIDENCE		EMPLOYMENT (person years)	AVERAGE SALARY (dollars)	TOTAL PAYROLL (dollars)
VENICE (CONT.)				
PLAQUEMINES	LA	337	29,729	10,024,948
POINTE COUPEE	LA	1	30,201	34,750
RAPIDES	LA	16	32,044	505,693
RED RIVER	LA	4	29,878	123,852
RICHLAND	LA	4	30,227	111,740
SABINE	LA	5	30,599	160,133
ST BERNARD	LA	5	29,583	150,094
ST CHARLES	LA	14	32,920	453,887
ST HELENA	LA	2	41,731	94,003
ST JAMES	LA	2	33,046	75,146
ST JOHN THE BAPTIST	LA	5	30,649	159,249
ST LANDRY	LA	18	31,251	575,836
ST MARTIN	LA	24	32,948	799,129
ST MARY	LA	24	28,610	681,716
ST TAMMANY	LA	70	32,658	2,290,797
TANGIPAHOA	LA	41	35,581	1,461,041
TENSAS	LA	6	43,104	248,221
TERREBONNE	LA	18	31,955	578,226
UNION	LA	4	31,533	123,548
VERMILION	LA	22	32,431	722,980
VERNON	LA	3	31,200	81,641
WASHINGTON	LA	31	29,456	924,433
WEBSTER	LA	5	31,672	159,176
WEST BATON ROUGE	LA	4	27,615	110,437
WEST CARROLL	LA	4	29,587	115,737
WINN	LA	3	31,390	95,290
BOLLINGER	MO	2	28,349	68,947
ADAMS	MS	6	29,568	190,370
AMITE	MS	12	29,423	354,482
CARROLL	MS	5	30,800	166,965
CLARKE	MS	22	30,132	651,008
COPIAH	MS	7	29,549	214,353
COVINGTON	MS	7	38,045	253,006
FORREST	MS	63	31,369	1,985,660
FRANKLIN	MS	21	29,633	621,746
GEORGE	MS	6	27,328	162,738
GREENE	MS	6	29,687	167,774
HANCOCK	MS	21	29,666	612,171
HARRISON	MS	28	30,694	874,515
HINDS	MS	8	31,378	260,824
HOLMES	MS	1	40,500	57,874

Note: Data includes economic activity associated with both the Federal OCS and State Waters. Unscaled data from OOC study participants is presented on the reverse side of this page.

EXHIBIT 2-26 UNSCALED

DATA FOR PRODUCER EMPLOYMENT, SALARY, AND PAYROLL
BY STAGING AREA AND COUNTY/PARISH OF RESIDENCE

STAGING AREA/ COUNTY-PARISH OF RESIDENCE	STATE	EMPLOYMENT (person years)	AVERAGE SALARY (dollars)	TOTAL PAYROLL (dollars)
PLAQUEMINES	LA	220	29,759	6,547,535
POINTE COUPEE	LA	1	30,200	30,200
RAPIDES	LA	10	31,937	323,334
RED RIVER	LA	3	29,863	91,501
RICHLAND	LA	3	30,217	89,774
SABINE	LA	4	30,600	122,431
ST BERNARD	LA	4	29,600	117,865
ST CHARLES	LA	8	33,012	264,130
ST HELENA	LA	2	41,433	71,385
ST JAMES	LA	2	33,400	66,800
ST JOHN THE BAPTIST	LA	2	30,508	59,124
ST LANDRY	LA	11	31,137	353,378
ST MARTIN	LA	13	33,091	430,388
ST MARY	LA	13	29,278	394,195
ST TAMMANY	LA	43	33,327	1,435,357
TANGIPAHOA	LA	27	34,979	955,539
TENSAS	LA	4	41,228	165,652
TERREBONNE	LA	11	32,211	353,649
UNION	LA	3	31,533	94,600
VERMILION	LA	15	32,384	478,048
VERNON	LA	2	31,200	62,369
WASHINGTON	LA	23	29,631	677,596
WEBSTER	LA	3	31,502	90,280
WEST BATON ROUGE	LA	1	27,644	27,948
WEST CARROLL	LA	3	29,670	89,544
WINN	LA	2	31,315	56,743
BOLLINGER	MO	2	28,350	52,674
ADAMS	MS	5	29,584	139,459
AMITE	MS	7	29,579	208,910
CARROLL	MS	2	30,800	61,600
CLARKE	MS	12	30,370	357,246
COPIAH	MS	5	29,452	155,097
COVINGTON	MS	5	38,575	204,832
FORREST	MS	41	31,734	1,290,352
FRANKLIN	MS	13	29,653	395,599
GEORGE	MS	2	27,462	66,019
GREENE	MS	3	30,561	92,690
HANCOCK	MS	14	29,606	428,234
HARRISON	MS	18	30,988	560,478
HINDS	MS	5	31,743	169,667
HOLMES	MS	1	40,500	40,500

Note: The information in this exhibit is based exclusively on the data provided by the nine OOC members participating in the study.

EXHIBIT 2-26 (Cont.)

ESTIMATED PRODUCER EMPLOYMENT, AVERAGE SALARY, AND PAYROLL
BY STAGING AREA AND COUNTY/PARISH OF RESIDENCE

STAGING AREA/ COUNTY-PARISH OF RESIDENCE		EMPLOYMENT (person years)	AVERAGE SALARY (dollars)	TOTAL PAYROLL (dollars)
VENICE (CONT.)				
JACKSON	MS	8	31,146	253,547
JASPER	MS	4	37,145	135,168
JEFFERSON	MS	3	33,711	98,794
JEFFERSON DAVIS	MS	4	30,224	123,167
JONES	MS	33	33,872	1,108,984
LAMAR	MS	22	30,807	682,627
LAUDERDALE	MS	3	30,245	75,870
LAWRENCE	MS	12	41,972	503,867
LEAKE	MS	4	30,271	118,482
LINCOLN	MS	74	31,225	2,304,982
MADISON	MS	4	29,950	131,722
MARION	MS	44	30,578	1,353,193
MONROE	MS	1	43,999	57,292
NESHOBA	MS	1	30,228	43,220
NEWTON	MS	1	26,850	35,835
PEARL RIVER	MS	44	31,713	1,403,142
PERRY	MS	4	33,613	124,788
PIKE	MS	32	31,167	981,838
RANKIN	MS	16	31,235	505,470
SCOTT	MS	1	30,304	20,967
SIMPSON	MS	15	32,464	483,404
SMITH	MS	4	31,566	120,626
SUNFLOWER	MS	1	31,600	44,976
WALTHALL	MS	18	33,044	599,606
WAYNE	MS	9	30,814	268,245
WILKINSON	MS	9	27,592	248,426
WINSTON	MS	1	22,536	30,613
HAMILTON	TN	1	31,600	45,156
MCNAIRY	TN	1	24,000	31,440
SHELBY	TN	2	31,500	62,805
SULLIVAN	TN	2	29,400	58,500
SUMNER	TN	1	39,200	41,849
DALLAS	TX	1	31,200	40,872
FORT BEND	TX	1	26,799	26,076
GREGG	TX	1	31,601	34,729
HARRIS	TX	2	28,967	64,515
JEFFERSON	TX	1	45,099	48,148
MARION	TX	4	28,849	121,094
SABINE	TX	2	28,800	57,421
SMITH	TX	1	32,200	46,014
WALKER	TX	2	26,801	53,006
** Subtotal **		2,217		69,620,073

Note: Data includes economic activity associated with both the Federal OCS and State Waters. Unscaled data from OOC study participants is presented on the reverse side of this page.

EXHIBIT 2-26 UNSCALED

DATA FOR PRODUCER EMPLOYMENT, SALARY, AND PAYROLL
BY STAGING AREA AND COUNTY/PARISH OF RESIDENCE

STAGING AREA/ COUNTY-PARISH OF RESIDENCE	STATE	EMPLOYMENT (person years)	AVERAGE SALARY (dollars)	TOTAL PAYROLL (dollars)
JACKSON	MS	6	31,399	197,719
JASPER	MS	2	37,315	90,788
JEFFERSON	MS	2	32,727	58,643
JEFFERSON DAVIS	MS	3	29,644	92,604
JONES	MS	16	32,073	514,555
LAMAR	MS	14	30,758	433,783
LAUDERDALE	MS	2	30,241	63,114
LAWRENCE	MS	8	40,794	315,195
LEAKE	MS	3	30,301	88,056
LINCOLN	MS	49	31,248	1,525,043
MADISON	MS	2	30,209	50,599
MARION	MS	27	30,800	838,708
MONROE	MS	1	44,000	43,868
NESHOBA	MS	1	30,273	32,907
NEWTON	MS	1	26,857	25,111
PEARL RIVER	MS	27	32,169	884,486
PERRY	MS	3	34,316	95,326
PIKE	MS	21	31,066	663,483
RANKIN	MS	6	32,171	198,172
SCOTT	MS	1	30,303	16,030
SIMPSON	MS	8	34,774	294,296
SMITH	MS	3	31,710	87,044
SUNFLOWER	MS	1	31,600	31,474
WALTHALL	MS	9	34,213	294,883
WAYNE	MS	6	30,480	175,169
WILKINSON	MS	6	27,993	170,162
WINSTON	MS	1	22,550	21,468
HAMILTON	TN	1	31,600	31,600
MCNAIRY	TN	1	24,000	24,000
SHELBY	TN	1	31,500	31,500
SULLIVAN	TN	1	29,400	29,341
SUMNER	TN	1	39,200	39,200
DALLAS	TX	1	31,200	31,200
GREGG	TX	1	31,600	28,788
HARRIS	TX	2	29,446	44,522
JEFFERSON	TX	1	45,100	45,100
MARION	TX	3	28,869	86,897
SABINE	TX	1	28,800	28,800
SMITH	TX	1	32,200	32,200
WALKER	TX	1	26,800	26,586
** Subtotal **		1,384		43,409,079

Note: The information in this exhibit is based exclusively on the data provided by the nine OOC members participating in the study.

EXHIBIT 2-26 (Cont.)

ESTIMATED PRODUCER EMPLOYMENT, AVERAGE SALARY, AND PAYROLL
BY STAGING AREA AND COUNTY/PARISH OF RESIDENCE

STAGING AREA/ COUNTY-PARISH OF RESIDENCE		EMPLOYMENT (person years)	AVERAGE SALARY (dollars)	TOTAL PAYROLL (dollars)
** STAGING AREA: MULTI-LOCATION				
BALDWIN	AL	4	36,669	147,102
COVINGTON	AL	2	38,499	77,664
MOBILE	AL	16	31,613	503,475
PIKE	AL	2	31,899	63,371
OUACHITA	AR	2	55,001	107,027
PULASKI	AR	2	23,300	46,177
UNION	AR	2	40,500	80,749
DEL NORTE	CA	2	21,500	42,867
BAY	FL	2	26,800	51,938
ESCAMBIA	FL	7	38,721	289,968
OKALOOSA	FL	4	23,300	91,053
SANTA ROSA	FL	12	27,092	337,282
COLUMBUS	GA	2	23,300	46,456
ACADIA	LA	14	54,082	777,953
ALLEN	LA	3	44,808	139,200
ASCENSION	LA	2	28,055	58,285
ASSUMPTION	LA	12	36,520	441,017
AVOYELLES	LA	4	48,300	192,601
BEAUREGARD	LA	6	49,173	307,789
CADDO	LA	2	57,000	110,010
CALCASIEU	LA	9	45,370	416,651
CAMERON	LA	1	46,552	24,491
CATAHOULA	LA	2	42,001	83,153
CONCORDIA	LA	4	35,664	158,974
EAST BATON ROUGE	LA	14	47,232	668,045
EVANGELINE	LA	4	50,714	201,013
GRANT	LA	4	56,126	213,863
IBERIA	LA	45	48,044	2,157,312
IBERVILLE	LA	8	45,320	355,738
JACKSON	LA	3	57,358	197,580
JEFFERSON	LA	94	43,430	4,083,136
JEFFERSON DAVIS	LA	20	44,699	901,732
LAFAYETTE	LA	54	50,017	2,712,563
LAFOURCHE	LA	44	44,416	1,974,974
LINCOLN	LA	2	31,899	76,987
LIVINGSTON	LA	13	42,040	537,655
ORLEANS	LA	64	34,072	2,165,584
OUACHITA	LA	4	47,177	201,376
RAPIDES	LA	25	38,632	976,597
SABINE	LA	2	23,300	46,456
ST BERNARD	LA	4	20,645	82,158

Note: Data includes economic activity associated with both the Federal OCS and State Waters. Unscaled data from OOC study participants is presented on the reverse side of this page.

EXHIBIT 2-26 UNSCALED

DATA FOR PRODUCER EMPLOYMENT, SALARY, AND PAYROLL
BY STAGING AREA AND COUNTY/PARISH OF RESIDENCE

STAGING AREA/ COUNTY-PARISH OF RESIDENCE	STATE	EMPLOYMENT (person years)	AVERAGE SALARY (dollars)	TOTAL PAYROLL (dollars)
** STAGING AREA: MULTI-LOCATION				
BALDWIN	AL	2	36,670	73,780
COVINGTON	AL	1	38,500	37,580
MOBILE	AL	8	31,612	252,520
PIKE	AL	1	31,900	30,666
OUACHITA	AR	1	55,000	53,680
PULASKI	AR	1	23,300	23,160
UNION	AR	1	40,500	40,500
DEL NORTE	CA	1	21,500	21,500
BAY	FL	1	26,800	26,050
ESCAMBIA	FL	4	38,721	145,435
OKALOOSA	FL	2	23,300	45,668
SANTA ROSA	FL	6	27,092	169,165
COLUMBUS	GA	1	23,300	23,300
ACADIA	LA	7	53,631	374,127
ALLEN	LA	1	45,222	66,232
ASCENSION	LA	1	27,792	28,565
ASSUMPTION	LA	6	36,567	220,934
AVOYELLES	LA	2	48,300	96,600
BEAUREGARD	LA	3	49,199	154,220
CADDO	LA	1	57,000	55,176
CALCASIEU	LA	5	45,462	207,963
CATAHOULA	LA	1	42,000	41,706
CONCORDIA	LA	2	38,908	77,738
EAST BATON ROUGE	LA	6	47,132	281,509
EVANGELINE	LA	2	50,714	100,819
GRANT	LA	1	55,148	74,549
IBERIA	LA	21	49,086	1,011,269
IBERVILLE	LA	4	45,319	178,422
JACKSON	LA	1	57,356	63,206
JEFFERSON	LA	42	43,407	1,818,749
JEFFERSON DAVIS	LA	10	45,715	437,718
LAFAYETTE	LA	28	50,164	1,380,396
LAFOURCHE	LA	21	44,698	916,389
LINCOLN	LA	1	31,900	24,627
LIVINGSTON	LA	6	42,047	269,393
ORLEANS	LA	29	34,256	993,539
OUACHITA	LA	2	47,546	99,371
RAPIDES	LA	11	39,288	449,318
SABINE	LA	1	23,300	23,300
ST BERNARD	LA	2	20,645	41,207

Note: The information in this exhibit is based exclusively on the data provided by the nine OOC members participating in the study.

EXHIBIT 2-26 (Cont.)

ESTIMATED PRODUCER EMPLOYMENT, AVERAGE SALARY, AND PAYROLL
BY STAGING AREA AND COUNTY/PARISH OF RESIDENCE

STAGING AREA/ COUNTY-PARISH OF RESIDENCE		EMPLOYMENT (person years)	AVERAGE SALARY (dollars)	TOTAL PAYROLL (dollars)
MULTI-LOCATION (CONT.)				
ST CHARLES	LA	33	33,091	1,103,990
ST HELENA	LA	1	49,804	53,290
ST JOHN THE BAPTIST	LA	8	35,772	277,877
ST LANDRY	LA	10	52,478	508,702
ST MARTIN	LA	14	52,366	715,411
ST MARY	LA	36	41,673	1,480,509
ST TAMMANY	LA	60	44,777	2,673,742
TANGIPAHOA	LA	23	37,385	873,680
TERREBONNE	LA	27	42,664	1,167,494
UNION	LA	2	52,800	105,273
VERMILION	LA	31	47,247	1,451,611
VERNON	LA	5	42,269	229,123
WASHINGTON	LA	5	46,123	235,284
WINN	LA	1	46,799	65,317
BRISTOL	MA	2	21,500	42,867
KNO	ME	4	43,001	170,438
WAYNE	MI	2	18,000	35,888
AMITE	MS	2	32,385	53,798
CLARKE	MS	5	53,636	276,518
COPIAH	MS	1	31,902	42,341
COVINGTON	MS	2	36,176	75,937
FORREST	MS	3	56,828	196,175
FRANKLIN	MS	4	51,294	193,624
GEORGE	MS	3	24,742	81,414
GREENE	MS	1	27,330	17,562
HANCOCK	MS	9	35,833	311,714
HARRISON	MS	17	33,152	555,591
HINDS	MS	2	25,395	51,239
JACKSON	MS	6	32,791	198,815
JASPER	MS	2	27,863	49,537
JEFFERSON DAVIS	MS	8	42,596	358,978
JONES	MS	4	51,958	205,330
LAMAR	MS	2	31,821	66,112
LAUDERDALE	MS	2	21,500	42,095
LAWRENCE	MS	3	54,318	169,359
LINCOLN	MS	14	35,608	507,618
LOWNDES	MS	2	25,000	49,297
MARION	MS	15	45,013	656,261
PEARL RIVER	MS	40	40,306	1,598,133
PIKE	MS	5	30,600	165,885

Note: Data includes economic activity associated with both the Federal OCS and State Waters. Unscaled data from OOC study participants is presented on the reverse side of this page.

EXHIBIT 2-26 UNSCALED

DATA FOR PRODUCER EMPLOYMENT, SALARY, AND PAYROLL
BY STAGING AREA AND COUNTY/PARISH OF RESIDENCE

STAGING AREA/ COUNTY-PARISH OF RESIDENCE	STATE	EMPLOYMENT (person years)	AVERAGE SALARY (dollars)	TOTAL PAYROLL (dollars)
ST CHARLES	LA	16	33,012	529,961
ST JOHN THE BAPTIST	LA	4	35,805	138,234
ST LANDRY	LA	5	52,477	255,142
ST MARTIN	LA	6	53,390	334,395
ST MARY	LA	17	42,502	722,463
ST TAMMANY	LA	27	44,544	1,202,720
TANGIPAHOA	LA	11	36,250	403,495
TERREBONNE	LA	13	42,994	539,365
UNION	LA	1	52,800	52,800
VERMILION	LA	13	46,246	606,494
VERNON	LA	2	42,978	99,154
WASHINGTON	LA	2	47,092	93,769
WINN	LA	1	46,800	32,760
BRISTOL	MA	1	21,500	21,500
KNOX	ME	2	43,000	85,484
WAYNE	MI	1	18,000	18,000
AMITE	MS	1	32,397	26,294
CLARKE	MS	2	52,967	106,887
COPIAH	MS	1	31,900	20,486
COVINGTON	MS	1	35,822	25,046
FORREST	MS	2	56,830	98,384
FRANKLIN	MS	1	49,435	65,991
GEORGE	MS	2	24,617	39,933
HANCOCK	MS	4	35,821	156,068
HARRISON	MS	8	32,764	256,813
HINDS	MS	1	25,394	25,699
JACKSON	MS	3	32,787	99,699
JASPER	MS	1	27,873	23,988
JEFFERSON DAVIS	MS	4	42,751	177,258
JONES	MS	2	51,960	102,984
LAMAR	MS	1	31,850	33,252
LAUDERDALE	MS	1	21,500	21,113
LAWRENCE	MS	1	54,226	54,350
LINCOLN	MS	6	34,905	226,885
LOWNDES	MS	1	25,000	24,725
MARION	MS	7	45,337	321,350
PEARL RIVER	MS	20	40,306	797,394
PIKE	MS	3	30,600	83,200

Note: The information in this exhibit is based exclusively on the data provided by the nine OOC members participating in the study.

EXHIBIT 2-26 (Cont.)

ESTIMATED PRODUCER EMPLOYMENT, AVERAGE SALARY, AND PAYROLL
BY STAGING AREA AND COUNTY/PARISH OF RESIDENCE

STAGING AREA/ COUNTY-PARISH OF RESIDENCE		EMPLOYMENT (person years)	AVERAGE SALARY (dollars)	TOTAL PAYROLL (dollars)
MULTI-LOCATION (CONT.)				
RANKIN	MS	4	34,407	136,378
SMITH	MS	1	33,105	24,650
WALTHALL	MS	2	46,547	92,452
WILKINSON	MS	2	21,500	42,867
BERNALILLO	NM	1	21,501	19,804
SANDOVAL	NM	1	21,499	23,062
CUYAHOGA	OH	2	36,499	59,092
GEAUGA	OH	2	36,501	86,455
WASHINGTON	RI	2	21,500	42,824
ANDERSON	TX	2	53,001	104,932
CHEROKEE	TX	2	25,400	50,642
DALLAS	TX	2	21,500	42,867
FORT BEND	TX	2	21,057	45,384
GREGG	TX	2	43,495	67,974
HARRIS	TX	31	35,621	1,113,946
JEFFERSON	TX	2	21,500	42,867
KAUFMAN	TX	4	37,000	147,541
MARION	TX	5	37,072	189,792
MATAGORDA	TX	2	46,500	92,712
MONTGOMERY	TX	8	42,485	353,994
NACOGDOCHES	TX	3	42,609	142,096
NAVARRO	TX	4	37,500	149,535
POLK	TX	2	21,500	42,867
SHELBY	TX	7	33,691	231,544
TRAVIS	TX	3	33,526	94,851
TYLER	TX	10	41,401	408,440
VAN ZANDT	TX	3	53,004	165,681
VICTORIA	TX	6	40,475	241,449
WILLIAMSON	TX	1	67,000	77,613
KING	WA	2	21,500	42,867
** Subtotal **		1,061		43,639,027
*** Total ***		23,873		852,370,891

Note: Data includes economic activity associated with both the Federal OCS and State Waters. Unscaled data from OOC study participants is presented on the reverse side of this page.

EXHIBIT 2-26 UNSCALED

DATA FOR PRODUCER EMPLOYMENT, SALARY, AND PAYROLL
BY STAGING AREA AND COUNTY/PARISH OF RESIDENCE

STAGING AREA/ COUNTY-PARISH OF RESIDENCE	STATE	EMPLOYMENT (person years)	AVERAGE SALARY (dollars)	TOTAL PAYROLL (dollars)
RANKIN	MS	2	34,407	68,401
WALTHALL	MS	1	46,639	45,482
WILKINSON	MS	1	21,500	21,500
SANDOVAL	NM	1	21,500	11,567
CUYAHOGA	OH	1	36,500	29,638
GEAUGA	OH	1	36,500	43,362
WASHINGTON	RI	1	21,500	21,478
ANDERSON	TX	1	53,000	52,629
CHEROKEE	TX	1	25,400	25,400
DALLAS	TX	1	21,500	21,500
FORT BEND	TX	1	21,057	22,762
GREGG	TX	1	43,501	32,891
HARRIS	TX	16	35,620	558,705
JEFFERSON	TX	1	21,500	21,500
KAUFMAN	TX	2	37,000	74,000
MARION	TX	2	34,250	68,500
MATAGORDA	TX	1	46,500	46,500
MONTGOMERY	TX	4	42,486	177,548
NACOGDOCHES	TX	1	42,361	45,827
NAVARRO	TX	2	37,500	75,000
POLK	TX	1	21,500	21,500
SHELBY	TX	3	34,028	98,755
TRAVIS	TX	1	33,526	47,573
TYLER	TX	5	41,402	204,855
VAN ZANDT	TX	1	53,000	53,000
VICTORIA	TX	3	40,475	121,100
WILLIAMSON	TX	1	67,000	38,927
KING	WA	1	21,500	21,500
UNKNOWN	XX	4	53,250	213,000
** Subtotal **		501		20,637,983
*** Total ***		11,946		426,628,663

Note: The information in this exhibit is based exclusively on the data provided by the nine OOC members participating in the study.

EXHIBIT 2-27

ESTIMATES OF OFFSHORE EMPLOYMENT, SALARY, AND PAYROLL BY COUNTY/PARISH OF RESIDENCE AND STAGING AREA

-OFFSHORE EMPLOYEES ONLY-

*County/Parish of Residence Work Location	EMPLOYMENT (person years)	AVERAGE SALARY (dollars)	TOTAL PAYROLL (dollar)
** STATE: **ALABAMA**			
* COUNTY: **AUTAUGA**			
CAMERON	2	30,201	64,563
* Subsubtotal *	2		64,563
* COUNTY: **BALDWIN**			
GRAND ISLE	8	37,952	311,087
LEESVILLE	1	38,086	38,104
MOBILE AREA	2	49,700	99,092
MORGAN CITY	20	33,731	677,502
VENICE	33	33,143	1,103,657
MULTI-LOCATION	4	36,669	147,102
* Subsubtotal *	69		2,376,544
* COUNTY: **BARBOUR**			
GRAND ISLE	1	34,000	41,854
MORGAN CITY	2	29,216	64,409
* Subsubtotal *	3		106,263
* COUNTY: **CALHOUN**			
LEESVILLE	2	27,599	64,416
* Subsubtotal *	2		64,416
* COUNTY: **CHOCTAW**			
LEESVILLE	1	27,601	34,368
MORGAN CITY	4	31,654	140,080
VENICE	1	32,809	44,817
* Subsubtotal *	7		219,266
* COUNTY: **COFFEE**			
FOURCHON	8	30,723	245,526
HOUMA	2	33,401	60,799
INTRACOASTAL CITY	2	34,000	82,032
MORGAN CITY	17	29,811	496,242
VENICE	31	31,628	969,086
* Subsubtotal *	60		1,853,685
* COUNTY: **CONECUH**			
VENICE	2	29,717	55,898
* Subsubtotal *	2		55,898

Note: Data includes economic activity associated with both the Federal OCS and State Waters. Unscaled data from OOC study participants is presented on the reverse side of this page.

EXHIBIT 2-27 UNSCALED
DATA FOR OFFSHORE EMPLOYMENT, SALARY, AND PAYROLL BY
COUNTY/PARISH OF RESIDENCE AND STAGING AREA
-OFFSHORE EMPLOYEES ONLY-

*County/Parish of Residence Work Location	EMPLOYMENT (Person Years)	AVERAGE SALARY (Dollars)	TOTAL PAYROLL (Dollars)
** STATE: **ALABAMA**			
* COUNTY: **AUTUAGA**			
CAMERON	1	30,200	29,536
* Subsubtotal *	1		29,536
* COUNTY: **BALDWIN**			
GRAND ISLE	6	37,837	226,830
LEESVILLE	1	30,186	30,364
MOBILE AREA	1	49,700	49,700
MORGAN CITY	9	33,612	303,748
VENICE	19	32,712	623,325
MULTI-LOCATION	2	36,670	73,780
* Subsubtotal *	38		1,307,747
* COUNTY: **BARBOUR**			
GRAND ISLE	1	34,000	34,000
MORGAN CITY	1	29,260	37,014
* Subsubtotal *	2		71,014
* COUNTY: **CALHOUN**			
LEESVILLE	2	27,600	51,609
* Subsubtotal *	2		51,609
* COUNTY: **CHOCTAW**			
LEESVILLE	1	27,600	27,710
MORGAN CITY	2	31,099	64,468
VENICE	1	32,814	33,995
* Subsubtotal *	4		126,173
* COUNTY: **COFFEE**			
FOURCHON	5	31,929	155,714
HOUMA	1	33,400	30,494
INTRACOASTAL CITY	1	34,000	33,592
MORGAN CITY	8	29,725	234,381
VENICE	19	30,497	585,513
* Subsubtotal *	34		1,039,694
* COUNTY: **CONECUH**			
VENICE	1	30,024	36,570
* Subsubtotal *	1		36,570

Note: The information in this exhibit is based exclusively on the data provided by the nine OOC members participating in the study.

EXHIBIT 2-27 (Cont.)

ESTIMATES OF OFFSHORE EMPLOYMENT, SALARY, AND PAYROLL BY COUNTY/PARISH OF RESIDENCE AND STAGING AREA

-OFFSHORE EMPLOYEES ONLY-

*County/Parish of Residence Work Location	EMPLOYMENT (person years)	AVERAGE SALARY (dollars)	TOTAL PAYROLL (dollar)
* COUNTY: COVINGTON			
GRAND ISLE	9	32,266	283,142
MORGAN CITY	6	28,503	157,847
VENICE	38	29,537	1,133,864
MULTI-LOCATION	2	38,499	77,664
* Subsubtotal *	55		1,652,516
* COUNTY: CRENSHAW			
VENICE	2	27,915	58,032
* Subsubtotal *	2		58,032
* COUNTY: CULLMAN			
VENICE	1	27,200	35,578
* Subsubtotal *	1		35,578
* COUNTY: DALE			
GRAND ISLE	1	34,000	42,565
MORGAN CITY	2	28,561	48,585
VENICE	2	29,013	71,691
* Subsubtotal *	5		162,840
* COUNTY: DALLAS			
FOURCHON	3	29,799	76,280
GRAND ISLE	2	34,001	63,048
VENICE	1	27,601	29,685
* Subsubtotal *	5		169,013
* COUNTY: ESCAMBIA			
FOURCHON	1	31,600	33,354
GRAND ISLE	7	38,974	259,781
INTRACOASTAL CITY	2	39,000	73,269
MORGAN CITY	4	34,736	122,221
VENICE	5	29,889	141,580
* Subsubtotal *	18		630,205
* COUNTY: GENEVA			
MORGAN CITY	2	31,601	76,422
VENICE	1	30,713	41,039
* Subsubtotal *	4		117,461
* COUNTY: HOUSTON			
VENICE	6	29,346	179,931
* Subsubtotal *	6		179,931

Note: Data includes economic activity associated with both the Federal OCS and State Waters. Unscaled data from OOC study participants is presented on the reverse side of this page.

EXHIBIT 2-27 UNSCALED
DATA FOR OFFSHORE EMPLOYMENT, SALARY, AND PAYROLL BY
COUNTY/PARISH OF RESIDENCE AND STAGING AREA
-OFFSHORE EMPLOYEES ONLY-

*County/Parish of Residence Work Location	EMPLOYMENT (Person Years)	AVERAGE SALARY (Dollars)	TOTAL PAYROLL (Dollars)
* COUNTY: COVINGTON			
GRAND ISLE	8	32,208	273,476
MORGAN CITY	3	28,600	74,418
VENICE	24	29,398	697,487
MULTI-LOCATION	1	38,500	37,580
* Subsubtotal *	36		1,082,962
* COUNTY: CRENSHAW			
VENICE	2	27,270	46,113
* Subsubtotal *	2		46,113
* COUNTY: CULLMAN			
VENICE	1	27,200	27,200
* Subsubtotal *	1		27,200
* COUNTY: DALE			
GRAND ISLE	1	34,000	32,742
MORGAN CITY	1	28,398	23,826
VENICE	2	28,816	59,650
* Subsubtotal *	4		116,218
* COUNTY: DALLAS			
FOURCHON	2	29,800	58,229
GRAND ISLE	1	34,000	33,218
VENICE	1	27,600	26,965
* Subsubtotal *	4		118,412
* COUNTY: ESCAMBIA			
FOURCHON	1	31,600	26,165
GRAND ISLE	2	38,904	69,365
INTRACOASTAL CITY	1	39,000	38,181
MORGAN CITY	2	34,692	63,660
VENICE	4	29,792	116,157
* Subsubtotal *	9		313,528
* COUNTY: GENEVA			
MORGAN CITY	1	31,600	29,862
* Subsubtotal *	1		29,862
* COUNTY: HOUSTON			
VENICE	5	29,284	142,670
* Subsubtotal *	5		142,670

Note: The information in this exhibit is based exclusively on the data provided by the nine OOC members participating in the study.

EXHIBIT 2-27 (Cont.)

ESTIMATES OF OFFSHORE EMPLOYMENT, SALARY, AND PAYROLL BY COUNTY/PARISH OF RESIDENCE AND STAGING AREA

-OFFSHORE EMPLOYEES ONLY-

*County/Parish of Residence Work Location	EMPLOYMENT (person years)	AVERAGE SALARY (dollars)	TOTAL PAYROLL (dollars)
* COUNTY: JEFFERSON			
GRAND ISLE	1	34,000	41,854
MORGAN CITY	6	27,600	171,774
* Subsubtotal *	7		213,628
* COUNTY: LAUDERDALE			
GRAND ISLE	1	29,725	29,850
* Subsubtotal *	1		29,850
* COUNTY: LAWRENCE			
INTRACOASTAL CITY	1	33,999	34,254
* Subsubtotal *	1		34,254
* COUNTY: MARION			
VENICE	4	26,800	106,984
* Subsubtotal *	4		106,984
* COUNTY: MOBILE			
FOURCHON	3	28,450	72,238
GRAND ISLE	13	37,309	484,531
HOUMA	8	33,900	272,956
INTRACOASTAL CITY	5	40,724	192,260
LEESVILLE	5	29,061	144,118
MORGAN CITY	31	27,219	850,824
VENICE	56	30,172	1,689,165
MULTI-LOCATION	16	31,613	503,475
* Subsubtotal *	136		4,209,566
* COUNTY: MONROE			
MORGAN CITY	2	27,540	56,203
VENICE	1	27,647	30,978
* Subsubtotal *	3		87,182
* COUNTY: MONTGOMERY			
VENICE	1	30,800	37,157
* Subsubtotal *	1		37,157
* COUNTY: MORGAN			
INTRACOASTAL CITY	1	34,001	30,992
* Subsubtotal *	1		30,992
* COUNTY: PIKE			
VENICE	4	31,113	112,454
MULTI-LOCATION	2	31,899	63,371
* Subsubtotal *	6		175,825

Note: Data includes economic activity associated with both the Federal OCS and State Waters. Unscaled data from OOC study participants is presented on the reverse side of this page.

EXHIBIT 2-27 UNSCALED
DATA FOR OFFSHORE EMPLOYMENT, SALARY, AND PAYROLL BY
COUNTY/PARISH OF RESIDENCE AND STAGING AREA
-OFFSHORE EMPLOYEES ONLY-

*County/Parish of Residence Work Location	EMPLOYMENT (Person Years)	AVERAGE SALARY (Dollars)	TOTAL PAYROLL (Dollars)
* COUNTY: **JEFFERSON**			
GRAND ISLE	1	34,000	34,000
MORGAN CITY	1	27,600	27,600
* Subsubtotal *	2		61,600
* COUNTY: **LAUDERDALE**			
GRAND ISLE	1	29,721	29,811
* Subsubtotal *	1		29,811
* COUNTY: **LAWRENCE**			
INTRACOASTAL CITY	1	34,000	17,850
* Subsubtotal *	1		17,850
* COUNTY: **MARION**			
VENICE	1	26,800	26,800
* Subsubtotal *	1		26,800
* COUNTY: **MOBILE**			
FOURCHON	2	28,451	56,668
GRAND ISLE	5	35,740	178,700
HOUMA	3	33,900	101,598
INTRACOASTAL CITY	2	40,500	81,000
LEESVILLE	4	29,052	116,030
MORGAN CITY	16	27,194	445,687
VENICE	42	30,302	1,267,798
MULTI-LOCATION	8	31,612	252,520
* Subsubtotal *	82		2,500,002
* COUNTY: **MONROE**			
MORGAN CITY	1	27,537	27,950
VENICE	1	27,640	28,054
* Subsubtotal *	2		56,004
* COUNTY: **MONTGOMERY**			
VENICE	1	30,800	30,800
* Subsubtotal *	1		30,800
* COUNTY: **PIKE**			
VENICE	3	31,097	83,466
MULTI-LOCATION	1	31,900	30,666
* Subsubtotal *	4		114,131

Note: The information in this exhibit is based exclusively on the data provided by the nine OOC members participating in the study.

EXHIBIT 2-27 (Cont.)

ESTIMATES OF OFFSHORE EMPLOYMENT, SALARY, AND PAYROLL BY COUNTY/PARISH OF RESIDENCE AND STAGING AREA
-OFFSHORE EMPLOYEES ONLY-

*County/Parish of Residence Work Location	EMPLOYMENT (person years)	AVERAGE SALARY (dollars)	TOTAL PAYROLL (dollars)
* COUNTY: RANDOLPH			
GRAND ISLE	7	34,000	234,022
* Subsubtotal *	7		234,022
* COUNTY: SHELBY			
LEESVILLE	1	29,700	36,561
* Subsubtotal *	1		36,561
* COUNTY: ST CLAIR			
VENICE	1	26,800	38,297
* Subsubtotal *	1		38,297
* COUNTY: TUSCALOOSA			
GRAND ISLE	3	38,031	96,637
* Subsubtotal *	3		96,637
* COUNTY: WALKER			
LEESVILLE	1	25,600	31,324
* Subsubtotal *	1		31,324
* COUNTY: WASHINGTON			
GRAND ISLE	3	35,183	116,954
MORGAN CITY	5	35,132	170,808
VENICE	4	30,145	124,688
* Subsubtotal *	12		412,450
* COUNTY: WILCOX			
LAFAYETTE	3	46,900	144,030
* Subsubtotal *	3		144,030
** Subtotal **	431		13,664,970
** STATE: ARKANSAS			
* COUNTY: ASHLEY			
VENICE	1	29,701	39,395
* Subsubtotal *	1		39,395
* COUNTY: BOONE			
MORGAN CITY	2	40,800	77,761
* Subsubtotal *	2		77,761
* COUNTY: COLUMBIA			
GRAND ISLE	1	34,000	33,558
* Subsubtotal *	1		33,558

Note: Data includes economic activity associated with both the Federal OCS and State Waters. Unscaled data from OOC study participants is presented on the reverse side of this page.

EXHIBIT 2-27 UNSCALED
DATA FOR OFFSHORE EMPLOYMENT, SALARY, AND PAYROLL BY
COUNTY/PARISH OF RESIDENCE AND STAGING AREA
-OFFSHORE EMPLOYEES ONLY-

*County/Parish of Residence Work Location	EMPLOYMENT (Person Years)	AVERAGE SALARY (Dollars)	TOTAL PAYROLL (Dollars)
* COUNTY: RANDOLPH			
GRAND ISLE	1	34,000	34,000
* Subsubtotal *	1		34,000
* COUNTY: SHELBY			
LEESVILLE	1	29,700	29,700
* Subsubtotal *	1		29,700
* COUNTY: ST CLAIR			
VENICE	1	26,800	26,800
* Subsubtotal *	1		26,800
* COUNTY: TUSCALOOSA			
GRAND ISLE	2	38,000	76,000
* Subsubtotal *	2		76,000
* COUNTY: WALKER			
LEESVILLE	1	25,600	25,446
* Subsubtotal *	1		25,446
* COUNTY: WASHINGTON			
GRAND ISLE	3	35,256	110,420
MORGAN CITY	3	35,149	89,419
VENICE	3	30,239	98,729
* Subsubtotal *	9		298,568
* COUNTY: WILCOX			
LAFAYETTE	1	46,900	46,900
* Subsubtotal *	1		46,900
** Subtotal **	253		7,913,721
** STATE: ARKANSAS			
* COUNTY: ASHLEY			
VENICE	1	29,700	29,700
* Subsubtotal *	1		29,700
* COUNTY: BOONE			
MORGAN CITY	1	40,800	40,800
* Subsubtotal *	1		40,800
* COUNTY: COLUMBIA			
GRAND ISLE	1	34,000	33,558
* Subsubtotal *	1		33,558

Note: The information in this exhibit is based exclusively on the data provided by the nine OOC members participating in the study.

EXHIBIT 2-27 (Cont.)

ESTIMATES OF OFFSHORE EMPLOYMENT, SALARY, AND PAYROLL BY COUNTY/PARISH OF RESIDENCE AND STAGING AREA
-OFFSHORE EMPLOYEES ONLY-

*County/Parish of Residence Work Location	EMPLOYMENT (person years)	AVERAGE SALARY (dollars)	TOTAL PAYROLL (dollars)
* COUNTY: CRAWFORD			
MORGAN CITY	6	30,200	177,618
* Subsubtotal *	6		177,618
* COUNTY: HEMPSTEAD			
MORGAN CITY	3	31,598	80,789
* Subsubtotal *	3		80,789
* COUNTY: IZARD			
LEESVILLE	1	30,800	37,915
MORGAN CITY	2	24,700	46,888
* Subsubtotal *	3		84,802
* COUNTY: JACKSON			
LEESVILLE	1	30,298	15,367
* Subsubtotal *	1		15,367
* COUNTY: JEFFERSON			
MORGAN CITY	2	27,900	53,122
* Subsubtotal *	2		53,122
* COUNTY: OUACHITA			
HOUMA	3	31,000	92,916
INTRACOASTAL CITY	2	34,000	81,035
VENICE	1	45,899	39,932
MULTI-LOCATION	2	55,001	107,027
* Subsubtotal *	8		320,911
* COUNTY: POPE			
GRAND ISLE	1	34,000	44,540
* Subsubtotal *	1		44,540
* COUNTY: PULASKI			
LEESVILLE	1	25,600	31,324
MULTI-LOCATION	2	23,300	46,177
* Subsubtotal *	3		77,501
* COUNTY: SEVIER			
VENICE	1	44,100	57,771
* Subsubtotal *	1		57,771
* COUNTY: STONE			
FREEPORT	4	29,800	133,207
MORGAN CITY	2	30,164	53,188
* Subsubtotal *	6		186,396

Note: Data includes economic activity associated with both the Federal OCS and State Waters. Unscaled data from OOC study participants is presented on the reverse side of this page.

EXHIBIT 2-27 UNSCALED
DATA FOR OFFSHORE EMPLOYMENT, SALARY, AND PAYROLL BY
COUNTY/PARISH OF RESIDENCE AND STAGING AREA
-OFFSHORE EMPLOYEES ONLY-

*County/Parish of Residence Work Location	EMPLOYMENT (Person Years)	AVERAGE SALARY (Dollars)	TOTAL PAYROLL (Dollars)
* COUNTY: **CRAWFORD**			
MORGAN CITY	1	30,200	28,539
* Subsubtotal *	1		28,539
* COUNTY: **HEMPSTEAD**			
MORGAN CITY	1	31,600	31,568
* Subsubtotal *	1		31,568
* COUNTY: **IZARD**			
LEESVILLE	1	30,800	30,800
MORGAN CITY	1	24,700	24,601
* Subsubtotal *	2		55,401
* COUNTY: **JEFFERSON**			
MORGAN CITY	1	27,900	27,872
* Subsubtotal *	1		27,872
* COUNTY: **OUACHITA**			
HOUMA	1	31,000	30,256
INTRACOASTAL CITY	1	34,000	33,184
VENICE	1	45,900	37,404
MULTI-LOCATION	1	55,000	53,680
* Subsubtotal *	4		154,524
* COUNTY: **POPE**			
GRAND ISLE	1	34,000	34,000
* Subsubtotal *	1		34,000
* COUNTY: **PULASKI**			
LEESVILLE	1	25,600	25,446
MULTI-LOCATION	1	23,300	23,160
* Subsubtotal *	2		48,607
* COUNTY: **SEVIER**			
VENICE	1	44,100	44,100
* Subsubtotal *	1		44,100
* COUNTY: **STONE**			
FREEPORT	1	29,800	29,740
MORGAN CITY	1	30,167	30,740
* Subsubtotal *	2		60,480

Note: The information in this exhibit is based exclusively on the data provided by the nine OOC members participating in the study.

EXHIBIT 2-27 (Cont.)

ESTIMATES OF OFFSHORE EMPLOYMENT, SALARY, AND PAYROLL BY COUNTY/PARISH OF RESIDENCE AND STAGING AREA
-OFFSHORE EMPLOYEES ONLY-

*County/Parish of Residence Work Location	EMPLOYMENT (person years)	AVERAGE SALARY (dollars)	TOTAL PAYROLL (dollars)
* COUNTY: UNION			
HOUMA	3	33,900	104,107
MULTI-LOCATION	2	40,500	80,749
* Subsubtotal *	5		184,856
* COUNTY: VAN BUREN			
MORGAN CITY	2	28,400	51,963
* Subsubtotal *	2		51,963
* COUNTY: WHITE			
GRAND ISLE	1	38,999	23,368
LEESVILLE	1	30,300	19,134
VENICE	1	29,200	38,252
* Subsubtotal *	3		80,755
** Subtotal **	48		1,567,105
** STATE: ARIZONA			
* COUNTY: MARICOPA			
MORGAN CITY	3	29,700	91,209
* Subsubtotal *	3		91,209
* COUNTY: PIMA			
GALVESTON	2	42,400	84,537
* Subsubtotal *	2		84,537
** Subtotal	5		175,746
** STATE: CALIFORNIA			
* COUNTY: DEL NORTE			
MULTI-LOCATION	2	21,500	42,867
* Subsubtotal *	2		42,867
* COUNTY: ORANGE			
HOUMA	3	27,600	84,760
* Subsubtotal *	3		84,760
* COUNTY: SAN MATEO			
LEESVILLE	1	32,202	21,405
* Subsubtotal *	1		21,405
* COUNTY: SANTA CLARA			
LEESVILLE	1	32,198	18,234
* Subsubtotal *	1		18,234
** Subtotal **	6		167,264

Note: Data includes economic activity associated with both the Federal OCS and State Waters. Unscaled data from OOC study participants is presented on the reverse side of this page.

EXHIBIT 2-27 UNSCALED
DATA FOR OFFSHORE EMPLOYMENT, SALARY, AND PAYROLL BY
COUNTY/PARISH OF RESIDENCE AND STAGING AREA
-OFFSHORE EMPLOYEES ONLY-

*County/Parish of Residence Work Location	EMPLOYMENT (Person Years)	AVERAGE SALARY (Dollars)	TOTAL PAYROLL (Dollars)
* COUNTY: UNION			
HOUMA	1	33,900	33,900
MULTI-LOCATION	1	40,500	40,500
* Subsubtotal *	2		74,400
* COUNTY: VAN BUREN			
MORGAN CITY	1	28,400	27,264
* Subsubtotal *	1		27,264
* COUNTY: WHITE			
GRAND ISLE	1	39,000	20,007
LEESVILLE	1	30,300	15,544
VENICE	1	29,200	29,200
* Subsubtotal *	2		64,751
** Subtotal **	23		755,564
** STATE: ARIZONA			
* COUNTY: MARICOPA			
MORGAN CITY	1	29,700	29,700
* Subsubtotal *	1		29,700
* COUNTY: PIMA			
GALVESTON	1	42,400	42,400
* Subsubtotal *	1		42,400
** Subtotal **	2		72,100
** STATE: CALIFORNIA			
* COUNTY: DEL NORTE			
MULTI-LOCATION	1	21,500	21,500
* Subsubtotal *	1		21,500
* COUNTY: ORANGE			
HOUMA	1	27,600	27,600
* Subsubtotal *	1		27,600
* COUNTY: SAN MATEO			
LEESVILLE	1	32,200	17,388
* Subsubtotal *	1		17,388
** Subtotal **	3		66,488

Note: The information in this exhibit is based exclusively on the data provided by the nine OOC members participating in the study.

EXHIBIT 2-27 (Cont.)

ESTIMATES OF OFFSHORE EMPLOYMENT, SALARY, AND PAYROLL BY COUNTY/PARISH OF RESIDENCE AND STAGING AREA

-OFFSHORE EMPLOYEES ONLY-

*County/Parish of Residence Work Location	EMPLOYMENT (person years)	AVERAGE SALARY (dollars)	TOTAL PAYROLL (dollars)
** STATE: **CONNECTICUT**			
* COUNTY: **NEW LONDON**			
HOUMA	3	32,500	99,808
** Subtotal **	3		99,808
** STATE: **FLORIDA**			
* COUNTY: **BAY**			
MORGAN CITY	2	26,910	41,490
MULTI-LOCATION	2	26,800	51,938
* Subsubtotal *	3		93,427
* COUNTY: **CALHOUN**			
VENICE	1	22,400	31,337
* Subsubtotal *	1		31,337
* COUNTY: **CITRUS**			
GRAND ISLE	1	37,000	48,100
* Subsubtotal *	1		48,100
* COUNTY: **ESCAMBIA**			
CAMERON	2	29,400	71,053
FOURCHON	4	27,030	112,433
GRAND ISLE	5	38,110	200,452
HOUMA	3	30,900	94,894
INTRACOASTAL CITY	5	33,440	171,814
LEESVILLE	5	30,150	147,899
MORGAN CITY	14	28,837	412,258
VENICE	22	29,360	637,070
MULTI-LOCATION	7	38,721	289,968
* Subsubtotal *	68		2,137,840
* COUNTY: **GULF**			
VENICE	1	30,799	38,936
* Subsubtotal *	1		38,936
* COUNTY: **JACKSON**			
HOUMA	3	32,500	85,834
LEESVILLE	1	29,699	36,268
* Subsubtotal *	4		122,103
* COUNTY: **LAKE**			
VENICE	1	29,700	37,351
* Subsubtotal *	1		37,351

Note: Data includes economic activity associated with both the Federal OCS and State Waters. Unscaled data from OOC study participants is presented on the reverse side of this page.

EXHIBIT 2-27 UNSCALED
DATA FOR OFFSHORE EMPLOYMENT, SALARY, AND PAYROLL BY
COUNTY/PARISH OF RESIDENCE AND STAGING AREA
-OFFSHORE EMPLOYEES ONLY-

*County/Parish of Residence Work Location	EMPLOYMENT (Person Years)	AVERAGE SALARY (Dollars)	TOTAL PAYROLL (Dollars)
** STATE: CONNECTICUT			
* COUNTY: NEW LONDON			
HOUMA	1	32,500	32,500
* Subsubtotal *	1		32,500
** Subtotal **	1		32,500
** STATE: FLORIDA			
* COUNTY: BAY			
MORGAN CITY	1	26,827	27,042
MULTI-LOCATION	1	26,800	26,050
* Subsubtotal *	2		53,091
* COUNTY: CALHOUN			
VENICE	1	22,400	21,930
* Subsubtotal *	1		21,930
* COUNTY: CITRUS			
GRAND ISLE	1	37,000	37,000
* Subsubtotal *	1		37,000
* COUNTY: ESCAMBIA			
CAMERON	1	29,400	28,897
FOURCHON	3	27,031	88,200
GRAND ISLE	4	37,897	139,915
HOUMA	1	30,900	30,900
INTRACOASTAL CITY	2	33,250	66,500
LEESVILLE	4	30,149	120,146
MORGAN CITY	7	28,676	207,240
VENICE	15	29,798	452,220
MULTI-LOCATION	4	38,721	145,435
* Subsubtotal *	41		1,279,452
* COUNTY: GULF			
VENICE	1	30,800	29,722
* Subsubtotal *	1		29,722
* COUNTY: JACKSON			
HOUMA	1	32,500	27,950
LEESVILLE	1	29,700	29,462
* Subsubtotal *	2		57,412
* COUNTY: LAKE			
VENICE	1	29,700	28,512
* Subsubtotal *	1		28,512

Note: The information in this exhibit is based exclusively on the data provided by the nine OOC members participating in the study.

EXHIBIT 2-27 (Cont.)

ESTIMATES OF OFFSHORE EMPLOYMENT, SALARY, AND PAYROLL BY COUNTY/PARISH OF RESIDENCE AND STAGING AREA
-OFFSHORE EMPLOYEES ONLY-

*County/Parish of Residence Work Location	EMPLOYMENT (person years)	AVERAGE SALARY (dollars)	TOTAL PAYROLL (dollars)
* COUNTY: OKALOOSA			
FOURCHON	1	29,800	39,038
GRAND ISLE	3	30,993	89,476
HOUMA	3	33,900	103,690
INTRACOASTAL CITY	5	34,000	183,103
LEESVILLE	1	30,199	32,513
MORGAN CITY	5	31,505	161,830
VENICE	8	28,265	217,130
MULTI-LOCATION	4	23,300	91,053
* Subsubtotal *	30		917,833
* COUNTY: PALM BEACH			
HOUMA	3	32,500	99,808
* Subsubtotal *	3		99,808
* COUNTY: SANTA ROSA			
FOURCHON	1	27,601	30,711
GRAND ISLE	22	36,201	793,206
INTRACOASTAL CITY	3	37,591	130,252
LAFAYETTE	2	33,700	58,658
MORGAN CITY	2	27,845	47,426
VENICE	5	29,569	136,367
MULTI-LOCATION	12	27,092	337,282
* Subsubtotal *	47		1,533,902
* COUNTY: WALTON			
GRAND ISLE	1	29,117	29,088
HOUMA	1	32,511	47,866
INTRACOASTAL CITY	1	33,999	25,829
MORGAN CITY	4	28,649	120,776
VENICE	2	26,800	53,434
* Subsubtotal *	9		276,993
* COUNTY: WASHINGTON			
MORGAN CITY	6	30,200	186,452
VENICE	1	29,699	35,678
* Subsubtotal *	7		222,129
** Subtotal **	178		5,559,760
** STATE: GEORGIA			
* COUNTY: CHATHAM			
MORGAN CITY	1	27,600	39,336
* Subsubtotal *	1		39,336

Note: Data includes economic activity associated with both the Federal OCS and State Waters. Unscaled data from OOC study participants is presented on the reverse side of this page.

EXHIBIT 2-27 UNSCALED
DATA FOR OFFSHORE EMPLOYMENT, SALARY, AND PAYROLL BY
COUNTY/PARISH OF RESIDENCE AND STAGING AREA
-OFFSHORE EMPLOYEES ONLY-

*County/Parish of Residence Work Location	EMPLOYMENT (Person Years)	AVERAGE SALARY (Dollars)	TOTAL PAYROLL (Dollars)
* COUNTY: **OKALOOSA**			
FOURCHON	1	29,800	29,800
GRAND ISLE	3	30,993	89,476
HOUMA	1	33,900	33,764
INTRACOASTAL CITY	2	34,000	56,882
LEESVILLE	1	30,200	26,214
MORGAN CITY	3	31,498	94,243
VENICE	4	29,093	114,974
MULTI-LOCATION	2	23,300	45,668
* Subsubtotal *	16		491,022
* COUNTY: **PALM BEACH**			
HOUMA	1	32,500	32,500
* Subsubtotal *	1		32,500
* COUNTY: **SANTA ROSA**			
FOURCHON	1	27,600	24,092
GRAND ISLE	14	35,870	490,421
INTRACOASTAL CITY	2	38,006	76,468
LAFAYETTE	1	33,700	29,420
MORGAN CITY	1	27,841	24,695
VENICE	3	29,387	88,454
MULTI-LOCATION	6	27,092	169,165
* Subsubtotal *	28		902,716
* COUNTY: **WALTON**			
GRAND ISLE	1	29,117	29,088
HOUMA	1	32,506	33,636
MORGAN CITY	2	28,927	67,024
VENICE	1	26,800	26,800
* Subsubtotal *	5		155,548
* COUNTY: **WASHINGTON**			
MORGAN CITY	1	30,200	29,958
VENICE	1	29,700	27,235
* Subsubtotal *	2		57,193
** Subtotal **	101		3,146,098

Note: The information in this exhibit is based exclusively on the data provided by the nine OOC members participating in the study.

EXHIBIT 2-27 (Cont.)

ESTIMATES OF OFFSHORE EMPLOYMENT, SALARY, AND PAYROLL BY COUNTY/PARISH OF RESIDENCE AND STAGING AREA
-OFFSHORE EMPLOYEES ONLY-

*County/Parish of Residence Work Location	EMPLOYMENT (person years)	AVERAGE SALARY (dollars)	TOTAL PAYROLL (dollars)
* COUNTY: COBB			
GRAND ISLE	1	34,000	39,685
MORGAN CITY	2	31,200	52,918
* Subsubtotal *	3		92,603
* COUNTY: COLUMBUS			
MULTI-LOCATION	2	23,300	46,456
* Subsubtotal *	2		46,456
* COUNTY: EFFINGHAM			
MORGAN CITY	5	27,600	132,438
* Subsubtotal *	5		132,438
* COUNTY: EMANUEL			
MORGAN CITY	3	31,600	81,173
* Subsubtotal *	3		81,173
* COUNTY: GLYNN			
FREEPORT	4	31,200	139,745
* Subsubtotal *	4		139,745
* COUNTY: JEFFERSON			
MORGAN CITY	2	31,599	60,216
* Subsubtotal *	2		60,216
* COUNTY: SCREVEN			
VENICE	1	31,600	38,122
* Subsubtotal *	1		38,122
** Subtotal **	21		630,088
** STATE: INDIANA			
* COUNTY: PORTER			
GALVESTON	2	23,800	47,452
** Subtotal **	2		47,452
** STATE: LOUISIANA			
* PARISH: ACADIA			
CAMERON	11	30,830	331,449
FOURCHON	3	29,961	98,139
FREEPORT	11	35,069	377,459
GRAND ISLE	4	43,423	161,097
HOUMA	7	32,463	239,707
INTRACOASTAL CITY	29	38,648	1,124,623
LAFAYETTE	4	34,209	147,227

Note: Data includes economic activity associated with both the Federal OCS and State Waters. Unscaled data from OOC study participants is presented on the reverse side of this page.

EXHIBIT 2-27 UNSCALED
DATA FOR OFFSHORE EMPLOYMENT, SALARY, AND PAYROLL BY
COUNTY/PARISH OF RESIDENCE AND STAGING AREA
-OFFSHORE EMPLOYEES ONLY-

*County/Parish of Residence Work Location	EMPLOYMENT (Person Years)	AVERAGE SALARY (Dollars)	TOTAL PAYROLL (Dollars)
** STATE: **GEORGIA**			
* COUNTY: **COBB**			
GRAND ISLE	1	34,000	30,294
MORGAN CITY	1	31,200	31,200
* Subsubtotal *	2		61,494
* COUNTY: **COLUMBUS**			
MULTI-LOCATION	1	23,300	23,300
* Subsubtotal *	1		23,300
* COUNTY: **EFFINGHAM**			
MORGAN CITY	1	27,600	21,280
* Subsubtotal *	1		21,280
* COUNTY: **EMANUEL**			
MORGAN CITY	1	31,600	31,758
* Subsubtotal *	1		31,758
* COUNTY: **GLYNN**			
FREEPORT	1	31,200	31,200
* Subsubtotal *	1		31,200
* COUNTY: **JEFFERSON**			
MORGAN CITY	1	31,600	31,379
* Subsubtotal *	1		31,379
* COUNTY: **SCREVEN**			
VENICE	1	31,600	31,600
* Subsubtotal *	1		31,600
** Subtotal **	8		232,010
** STATE: **INDIANA**			
* COUNTY: **PORTER**			
GALVESTON	1	23,800	23,800
* Subsubtotal *	1		23,800
** Subtotal **	1		23,800
** STATE: **LOUISIANA**			
* PARISH: **ACADIA**			
CAMERON	4	30,944	134,459
FOURCHON	1	30,127	38,313
FREEPORT	4	34,629	141,632
GRAND ISLE	3	45,308	123,962

Note: The information in this exhibit is based exclusively on the data provided by the nine OOC members participating in the study.

EXHIBIT 2-27 (Cont.)

ESTIMATES OF OFFSHORE EMPLOYMENT, SALARY, AND PAYROLL BY COUNTY/PARISH OF RESIDENCE AND STAGING AREA
-OFFSHORE EMPLOYEES ONLY-

*County/Parish of Residence Work Location	EMPLOYMENT (person years)	AVERAGE SALARY (dollars)	TOTAL PAYROLL (dollars)
* PARISH: ACADIA			
LAKE CHARLES	1	30,801	24,872
MORGAN CITY	32	32,626	1,048,755
VENICE	14	31,795	452,204
MULTI-LOCATION	14	54,082	777,953
* Subsubtotal *	131		4,783,484
* PARISH: ALLEN			
CAMERON	6	29,675	164,973
HOUMA	1	33,898	20,613
INTRACOASTAL CITY	7	38,644	251,500
LEESVILLE	1	30,201	35,020
MORGAN CITY	4	31,293	123,214
VENICE	2	39,293	86,173
MULTI-LOCATION	3	44,808	139,200
* Subsubtotal *	23		820,694
* PARISH: ASCENSION			
LAKE CHARLES	3	31,600	94,863
LEESVILLE	1	29,700	36,561
MORGAN CITY	10	46,741	446,354
VENICE	5	28,926	155,969
MULTI-LOCATION	2	28,055	58,285
* Subsubtotal *	21		792,032
* PARISH: ASSUMPTION			
CAMERON	4	34,588	147,996
GRAND CHENIER	1	31,600	47,147
GRAND ISLE	2	37,187	85,787
HOUMA	6	31,600	189,429
INTRACOASTAL CITY	4	34,031	151,529
LEESVILLE	1	29,653	43,334
MORGAN CITY	40	30,477	1,233,371
VENICE	1	28,023	40,812
MULTI-LOCATION	12	36,520	441,017
* Subsubtotal *	74		2,380,423
* PARISH: AVOYELLES			
CAMERON	9	30,200	266,254
GRAND ISLE	2	30,200	60,400
HOUMA	8	31,905	257,183
INTRACOASTAL CITY	4	33,400	145,189
LAKE CHARLES	6	30,800	184,923
LEESVILLE	1	30,200	37,457
MORGAN CITY	21	28,600	595,710

Note: Data includes economic activity associated with both the Federal OCS and State Waters. Unscaled data from OOC study participants is presented on the reverse side of this page.

EXHIBIT 2-27 UNSCALED
DATA FOR OFFSHORE EMPLOYMENT, SALARY, AND PAYROLL BY
COUNTY/PARISH OF RESIDENCE AND STAGING AREA
-OFFSHORE EMPLOYEES ONLY-

*County/Parish of Residence Work Location	EMPLOYMENT (Person Years)	AVERAGE SALARY (Dollars)	TOTAL PAYROLL (Dollars)
* PARISH: **ACADIA**			
HOUMA	3	32,469	95,070
INTRACOASTAL CITY	11	39,601	427,577
LAFAYETTE	2	34,301	56,974
MORGAN CITY	16	32,979	543,885
VENICE	10	31,664	311,476
MULTI-LOCATION	7	53,631	374,127
* Subsubtotal *	61		2,247,474
* PARISH: **ALLEN**			
CAMERON	2	29,646	59,382
INTRACOASTAL CITY	2	40,562	76,500
LEESVILLE	1	30,200	27,905
MORGAN CITY	2	30,520	62,749
VENICE	2	40,150	74,197
MULTI-LOCATION	1	45,222	66,232
* Subsubtotal *	10		366,964
* PARISH: **ASCENSION**			
LAKE CHARLES	1	31,600	31,600
LEESVILLE	1	29,700	29,700
MORGAN CITY	4	48,973	195,254
VENICE	4	28,952	120,845
MULTI-LOCATION	1	27,792	28,565
* Subsubtotal *	11		405,964
* PARISH: **ASSUMPTION**			
CAMERON	2	33,873	67,847
GRAND CHENIER	1	31,600	31,600
GRAND ISLE	2	37,137	83,521
HOUMA	2	31,600	61,683
INTRACOASTAL CITY	1	34,021	35,042
LEESVILLE	1	29,647	32,934
MORGAN CITY	21	30,478	628,934
VENICE	1	28,077	32,710
MULTI-LOCATION	6	36,567	220,934
* Subsubtotal *	37		1,195,205
* PARISH: **AVOYELLES**			
CAMERON	3	30,200	90,600
GRAND ISLE	2	30,200	60,400
HOUMA	3	32,367	97,100
INTRACOASTAL CITY	3	33,000	99,000
LAKE CHARLES	2	30,800	61,600
LEESVILLE	1	30,200	30,200

Note: The information in this exhibit is based exclusively on the data provided by the nine OOC members participating in the study.

EXHIBIT 2-27 (Cont.)

ESTIMATES OF OFFSHORE EMPLOYMENT, SALARY, AND PAYROLL BY COUNTY/PARISH OF RESIDENCE AND STAGING AREA

-OFFSHORE EMPLOYEES ONLY-

*County/Parish of Residence Work Location	EMPLOYMENT (person years)	AVERAGE SALARY (dollars)	TOTAL PAYROLL (dollars)
*PARISH: **AVOYELLES**			
NEW ORLEANS	1	38,700	38,700
VENICE	14	32,386	444,336
MULTI-LOCATION	4	48,300	192,601
* Subsubtotal *	70		2,222,752
* PARISH: **BEAUREGARD**			
CAMERON	5	37,182	183,732
FREEPORT	3	27,601	74,005
GRAND ISLE	2	40,999	70,970
INTRACOASTAL CITY	10	41,416	393,631
MORGAN CITY	7	32,719	220,585
MULTI-LOCATION	6	49,173	307,789
* Subsubtotal *	32		1,250,712
* PARISH: **BIENVILLE**			
CAMERON	1	32,277	22,771
HOUMA	6	27,600	157,822
INTRACOASTAL CITY	2	34,000	66,793
LAFAYETTE	1	47,397	69,300
MORGAN CITY	3	31,601	109,881
VENICE	1	29,167	16,964
* Subsubtotal *	14		443,531
* PARISH: **BOSSIER**			
CAMERON	2	30,201	66,016
GRAND ISLE	2	34,041	65,515
HOUMA	3	32,478	100,299
LAKE CHARLES	2	29,800	60,971
MORGAN CITY	2	28,653	57,266
VENICE	3	29,700	78,790
* Subsubtotal *	14		428,857
* PARISH: **CADDO**			
CAMERON	2	28,399	69,828
GRAND ISLE	5	43,712	207,980
HOUMA	4	28,568	122,407
MORGAN CITY	14	30,611	430,954
VENICE	1	29,699	36,417
MULTI-LOCATION	2	57,000	110,010
* Subsubtotal *	29		977,596

Note: Data includes economic activity associated with both the Federal OCS and State Waters. Unscaled data from OOC study participants is presented on the reverse side of this page.

EXHIBIT 2-27 UNSCALED
DATA FOR OFFSHORE EMPLOYMENT, SALARY, AND PAYROLL BY
COUNTY/PARISH OF RESIDENCE AND STAGING AREA
-OFFSHORE EMPLOYEES ONLY-

*County/Parish of Residence Work Location	EMPLOYMENT (Person Years)	AVERAGE SALARY (Dollars)	TOTAL PAYROLL (Dollars)
*PARISH: AVOYELLES			
MORGAN CITY	7	28,844	191,265
NEW ORLEANS	1	38,700	38,700
VENICE	10	32,250	319,179
MULTI-LOCATION	2	48,300	96,600
* Subsubtotal *	34		1,084,644
* PARISH: BEAUREGARD			
CAMERON	2	37,072	75,813
FREEPORT	1	27,600	25,171
GRAND ISLE	1	41,000	37,392
INTRACOASTAL CITY	3	42,053	128,051
MORGAN CITY	4	34,045	128,724
MULTI-LOCATION	3	49,199	154,220
* Subsubtotal *	14		549,370
* PARISH: BIENVILLE			
HOUMA	2	27,600	51,391
INTRACOASTAL CITY	1	34,000	29,308
LAFAYETTE	1	47,400	40,859
MORGAN CITY	1	31,369	43,571
* Subsubtotal *	5		165,129
* PARISH: BOSSIER			
CAMERON	1	30,200	30,200
GRAND ISLE	1	34,041	34,518
HOUMA	1	32,454	32,714
LAKE CHARLES	1	29,800	29,800
MORGAN CITY	1	28,693	30,357
VENICE	2	29,700	59,400
* Subsubtotal *	7		216,989
* PARISH: CADDO			
CAMERON	1	28,400	28,400
GRAND ISLE	3	41,725	124,340
HOUMA	2	26,750	53,286
MORGAN CITY	7	30,481	211,415
VENICE	1	29,700	27,799
MULTI-LOCATION	1	57,000	55,176
* Subsubtotal *	15		500,416

Note: The information in this exhibit is based exclusively on the data provided by the nine OOC members participating in the study.

EXHIBIT 2-27 (Cont.)

ESTIMATES OF OFFSHORE EMPLOYMENT, SALARY, AND PAYROLL BY COUNTY/PARISH OF RESIDENCE AND STAGING AREA
-OFFSHORE EMPLOYEES ONLY-

*County/Parish of Residence Work Location	EMPLOYMENT (person years)	AVERAGE SALARY (dollars)	TOTAL PAYROLL (dollars)
* PARISH: CALCASIEU			
CAMERON	181	32,449	5,875,035
FREEPORT	6	39,390	231,537
GRAND CHENIER	2	31,119	77,119
GRAND ISLE	7	32,474	218,566
HOUMA	3	27,600	84,675
INTRACOASTAL CITY	13	38,327	483,816
LAKE CHARLES	2	26,800	53,260
MORGAN CITY	34	35,050	1,191,576
VENICE	7	36,961	241,390
MULTI-LOCATION	9	45,370	416,651
* Subsubtotal *	264		8,873,625
* PARISH: CALDWELL			
GRAND ISLE	2	34,078	77,096
LEESVILLE	2	30,199	72,788
MORGAN CITY	2	30,558	51,503
VENICE	5	31,307	165,855
* Subsubtotal *	12		367,241
* PARISH: CAMERON			
CAMERON	112	29,716	3,326,840
FOURCHON	3	29,770	92,367
GRAND CHENIER	11	41,527	442,156
INTRACOASTAL CITY	2	29,237	65,915
LAKE CHARLES	7	22,181	155,679
MORGAN CITY	13	30,943	393,358
MULTI-LOCATION	1	46,552	24,491
* Subsubtotal *	148		4,500,806
* PARISH: CATAHOULA			
GRAND ISLE	2	38,948	68,556
INTRACOASTAL CITY	3	34,000	108,680
MORGAN CITY	20	30,130	606,530
VENICE	6	28,684	169,034
MULTI-LOCATION	2	42,001	83,153
* Subsubtotal *	33		1,035,954
* PARISH: CLAIBORNE			
INTRACOASTAL CITY	2	32,294	74,867
MORGAN CITY	2	49,400	114,021
VENICE	3	28,175	97,634
* Subsubtotal *	8		286,522

Note: Data includes economic activity associated with both the Federal OCS and State Waters. Unscaled data from OOC study participants is presented on the reverse side of this page.

EXHIBIT 2-27 UNSCALED
DATA FOR OFFSHORE EMPLOYMENT, SALARY, AND PAYROLL BY
COUNTY/PARISH OF RESIDENCE AND STAGING AREA
-OFFSHORE EMPLOYEES ONLY-

*County/Parish of Residence Work Location	EMPLOYMENT (Person Years)	AVERAGE SALARY (Dollars)	TOTAL PAYROLL (Dollars)
* PARISH: CALCASIEU			
CAMERON	76	32405	2454539
FREEPORT	2	39,396	78,752
GRAND CHENIER	2	31,119	51,688
GRAND ISLE	6	31,397	176,609
HOUMA	1	27,600	27,572
INTRACOASTAL CITY	3	36,256	102,968
LAKE CHARLES	1	26,800	17,742
MORGAN CITY	16	34,785	543,334
VENICE	6	37,499	211,004
MULTI-LOCATION	5	45,462	207,963
* Subsubtotal *	115		3,872,171
* PARISH: CALDWELL			
GRAND ISLE	2	34,049	66,259
LEESVILLE	2	30,200	58,679
MORGAN CITY	1	30,275	29,791
VENICE	2	30,763	61,312
* Subsubtotal *	7		216,040
* PARISH: CAMERON			
CAMERON	47	29,748	1,406,643
FOURCHON	1	29,727	30,467
GRAND CHENIER	4	39,797	174,634
INTRACOASTAL CITY	1	28,690	32,305
LAKE CHARLES	2	22,181	51,858
MORGAN CITY	6	30,927	179,932
* Subsubtotal *	62		1,875,839
* PARISH: CATAHOULA			
GRAND ISLE	1	38,925	46,788
INTRACOASTAL CITY	1	34,000	33,762
MORGAN CITY	6	30,018	175,543
VENICE	3	29,347	77,565
MULTI-LOCATION	1	42,000	41,706
* Subsubtotal *	12		375,364
* PARISH: CLAIBORNE			
INTRACOASTAL CITY	1	32,285	39,355
MORGAN CITY	1	49,664	57,759
VENICE	3	27,937	83,950
* Subsubtotal *	5		181,065

Note: The information in this exhibit is based exclusively on the data provided by the nine OOC members participating in the study.

EXHIBIT 2-27 (Cont.)
ESTIMATES OF OFFSHORE EMPLOYMENT, SALARY, AND PAYROLL BY COUNTY/PARISH OF RESIDENCE AND STAGING AREA
-OFFSHORE EMPLOYEES ONLY-

*County/Parish of Residence Work Location	EMPLOYMENT (person years)	AVERAGE SALARY (dollars)	TOTAL PAYROLL (dollars)
* PARISH: **CONCORDIA**			
GRAND ISLE	1	39,002	51,986
HOUMA	8	24,691	187,551
INTRACOASTAL CITY	7	37,362	252,234
LEESVILLE	1	27,201	33,416
MORGAN CITY	26	29,930	785,718
VENICE	11	30,420	332,899
MULTI-LOCATION	4	35,664	158,974
* Subsubtotal *	59		1,802,778
* PARISH: **DE SOTO**			
MORGAN CITY	6	38,218	225,289
VENICE	1	28,400	30,319
* Subsubtotal *	7		255,609
* PARISH: **EAST BATON ROUGE**			
CAMERON	2	30,201	66,016
FOURCHON	7	29,395	203,724
FREEPORT	6	26,897	160,169
GRAND ISLE	23	33,789	763,830
HOUMA	11	30,637	325,908
INTRACOASTAL CITY	17	34,525	602,458
LAKE CHARLES	3	29,300	86,199
LEESVILLE	4	28,792	107,021
MORGAN CITY	54	31,377	1,681,365
VENICE	33	33,896	1,116,502
MULTI-LOCATION	14	47,232	668,045
* Subsubtotal *	173		5,781,238
* PARISH: **EAST FELICIANA**			
GRAND ISLE	1	34,000	42,874
MORGAN CITY	2	30,892	64,358
* Subsubtotal *	3		107,232
* PARISH: **EVANGELINE**			
CAMERON	21	30,057	626,855
FOURCHON	2	31,033	69,534
FREEPORT	9	30,569	271,388
GRAND ISLE	6	34,601	205,948
HOUMA	5	25,239	114,358
INTRACOASTAL CITY	15	33,615	495,890
LAKE CHARLES	2	30,799	67,497
MORGAN CITY	41	32,148	1,311,406
VENICE	12	30,875	382,678
MULTI-LOCATION	4	50,714	201,013
* Subsubtotal *	117		3,746,566

Note: Data includes economic activity associated with both the Federal OCS and State Waters. Unscaled data from OOC study participants is presented on the reverse side of this page.

EXHIBIT 2-27 UNSCALED
DATA FOR OFFSHORE EMPLOYMENT, SALARY, AND PAYROLL BY
COUNTY/PARISH OF RESIDENCE AND STAGING AREA
-OFFSHORE EMPLOYEES ONLY-

*County/Parish of Residence Work Location	EMPLOYMENT (Person Years)	AVERAGE SALARY (Dollars)	TOTAL PAYROLL (Dollars)
* PARISH: CONCORDIA			
GRAND ISLE	1	39,000	28,743
HOUMA	3	26,303	78,855
INTRACOASTAL CITY	3	35,733	107,200
LEESVILLE	1	27,200	27,146
MORGAN CITY	9	30,300	276,091
VENICE	8	30,525	253,967
MULTI-LOCATION	2	38,908	77,738
* Subsubtotal *	27		849,740
* PARISH: DE SOTO			
MORGAN CITY	3	38,394	116,679
VENICE	1	28,400	28,400
* Subsubtotal *	4		145,079
* PARISH: EAST BATON ROUGE			
CAMERON	1	30,200	30,200
FOURCHON	4	29,250	117,000
FREEPORT	2	27,300	54,600
GRAND ISLE	16	32,541	520,818
HOUMA	4	31,279	124,426
INTRACOASTAL CITY	7	34,315	240,138
LAKE CHARLES	1	29,300	28,714
LEESVILLE	3	28,800	86,400
MORGAN CITY	22	31,858	697,977
VENICE	21	32,125	674,427
MULTI-LOCATION	6	47,132	281,509
* Subsubtotal *	87		2,856,208
* PARISH: EAST FELICIANA			
GRAND ISLE	1	34,000	32,980
MORGAN CITY	1	31,074	31,757
* Subsubtotal *	2		64,737
* PARISH: EVANGELINE			
CAMERON	10	30,062	292,651
FOURCHON	2	31,031	53,684
FREEPORT	3	30,564	91,326
GRAND ISLE	6	34,601	205,948
HOUMA	2	26,750	53,500
INTRACOASTAL CITY	6	32,886	205,736
LAKE CHARLES	1	30,800	22,484
MORGAN CITY	19	32,021	616,083
VENICE	10	30,872	309,769
MULTI-LOCATION	2	50,714	100,819
* Subsubtotal *	61		1,952,000

Note: The information in this exhibit is based exclusively on the data provided by the nine OOC members participating in the study.

EXHIBIT 2-27 (Cont.)
ESTIMATES OF OFFSHORE EMPLOYMENT, SALARY, AND PAYROLL BY
COUNTY/PARISH OF RESIDENCE AND STAGING AREA
-OFFSHORE EMPLOYEES ONLY-

*County/Parish of Residence Work Location	EMPLOYMENT (person years)	AVERAGE SALARY (dollars)	TOTAL PAYROLL (dollars)
* PARISH: FRANKLIN			
MORGAN CITY	4	33,364	124,540
VENICE	19	36,905	705,312
* Subsubtotal *	23		829,852
* PARISH: GRANT			
GRAND CHENIER	1	32,192	47,644
GRAND ISLE	1	38,567	34,556
INTRACOASTAL CITY	7	34,000	221,159
LEESVILLE	4	30,564	110,081
MORGAN CITY	6	30,294	183,836
VENICE	4	29,539	129,980
MULTI-LOCATION	4	56,126	213,863
* Subsubtotal *	27		941,118
* COUNTY: IBERIA			
CAMERON	23	29,987	704,347
FOURCHON	18	31,764	570,361
FREEPORT	21	39,709	820,524
GALVESTON	1	34,400	50,774
GRAND CHENIER	5	30,450	162,507
GRAND ISLE	21	40,035	850,822
INTRACOASTAL CITY	119	38,338	4,563,828
LAFAYETTE	2	34,734	74,180
LAKE CHARLES	5	24,803	133,579
LEESVILLE	1	31,200	38,407
MORGAN CITY	190	32,829	6,241,556
VENICE	52	31,774	1,656,287
MULTI-LOCATION	45	48,044	2,157,312
* Subsubtotal *	505		18,024,486
* PARISH: IBERVILLE			
EMPIRE	4	30,800	109,410
HOUMA	3	31,000	95,201
INTRACOASTAL CITY	4	34,000	151,220
MORGAN CITY	3	30,894	107,175
VENICE	8	31,158	250,195
MULTI-LOCATION	8	45,320	355,738
* Subsubtotal *	30		1,068,939
* PARISH: JACKSON			
GRAND ISLE	2	34,000	57,576
MORGAN CITY	2	30,595	61,098
VENICE	4	29,643	115,717
MULTI-LOCATION	3	57,358	197,580
* Subsubtotal *	11		431,972

Note: Data includes economic activity associated with both the Federal OCS and State Waters. Unscaled data from OOC study participants is presented on the reverse side of this page.

EXHIBIT 2-27 UNSCALED
DATA FOR OFFSHORE EMPLOYMENT, SALARY, AND PAYROLL BY
COUNTY/PARISH OF RESIDENCE AND STAGING AREA
-OFFSHORE EMPLOYEES ONLY-

*County/Parish of Residence Work Location	EMPLOYMENT (Person Years)	AVERAGE SALARY (Dollars)	TOTAL PAYROLL (Dollars)
* PARISH: **FRANKLIN**			
MORGAN CITY	2	33,249	67,662
VENICE	9	33,795	304,562
* Subsubtotal *	11		372,224
* PARISH: **GRANT**			
GRAND CHENIER	1	32,190	31,933
GRAND ISLE	1	38,567	34,556
INTRACOASTAL CITY	3	34,000	93,466
LEESVILLE	3	30,574	88,690
MORGAN CITY	1	30,463	32,352
VENICE	3	29,451	94,038
MULTI-LOCATION	1	55,148	74,549
* Subsubtotal *	13		449,583
* PARISH: **IBERIA**			
CAMERON	9	29,928	261,388
FOURCHON	8	32,631	258,440
FREEPORT	6	40,087	224,004
GALVESTON	1	34,400	34,400
GRAND CHENIER	4	30,450	108,919
GRAND ISLE	13	40,442	514,905
INTRACOASTAL CITY	45	38,295	1,714,041
LAFAYETTE	1	34,090	35,522
LAKE CHARLES	2	24,803	44,497
LEESVILLE	1	31,200	31,200
MORGAN CITY	93	32,838	3,047,529
VENICE	28	31,887	878,053
MULTI-LOCATION	21	49,086	1,011,269
* Subsubtotal *	229		8,164,166
* PARISH: **IBERVILLE**			
EMPIRE	1	30,800	29,075
HOUMA	1	31,000	31,000
INTRACOASTAL CITY	1	34,000	33,762
MORGAN CITY	2	30,695	61,053
VENICE	6	30,661	178,480
MULTI-LOCATION	4	45,319	178,422
* Subsubtotal *	15		511,792
* PARISH: **JACKSON**			
GRAND ISLE	1	34,000	30,430
MORGAN CITY	1	30,592	30,684
VENICE	3	29,613	88,040
MULTI-LOCATION	1	57,356	63,206
* Subsubtotal *	6		212,360

Note: The information in this exhibit is based exclusively on the data provided by the nine OOC members participating in the study.

EXHIBIT 2-27 (Cont.)

ESTIMATES OF OFFSHORE EMPLOYMENT, SALARY, AND PAYROLL BY COUNTY/PARISH OF RESIDENCE AND STAGING AREA
-OFFSHORE EMPLOYEES ONLY-

*County/Parish of Residence Work Location	EMPLOYMENT (person years)	AVERAGE SALARY (dollars)	TOTAL PAYROLL (dollars)
* PARISH: JEFFERSON			
BURAS	5	26,126	124,438
CAMERON	5	30,590	166,219
EMPIRE	4	29,000	109,127
FOURCHON	8	29,704	226,540
GRAND CHENIER	2	27,600	54,217
GRAND ISLE	53	34,328	1,834,428
HOUMA	58	29,412	1,706,583
INTRACOASTAL CITY	22	37,631	817,078
LAKE CHARLES	6	27,400	164,510
LEESVILLE	9	31,867	276,204
MORGAN CITY	83	32,367	2,684,650
NEW ORLEANS	3	35,533	106,600
VENICE	112	31,102	3,478,842
MULTI-LOCATION	94	43,430	4,083,136
* Subsubtotal *	463		15,832,571
* PARISH: JEFFERSON DAVIS			
CAMERON	13	30,897	399,114
FOURCHON	4	30,003	109,948
FREEPORT	16	33,102	519,908
GALVESTON	3	31,452	89,034
GRAND CHENIER	1	30,801	44,070
HOUMA	2	33,901	83,494
INTRACOASTAL CITY	11	32,382	361,077
LEESVILLE	1	30,293	38,650
MORGAN CITY	40	33,730	1,348,759
VENICE	15	31,328	480,069
MULTI-LOCATION	20	44,699	901,732
* Subsubtotal *	127		4,375,855
* PARISH: LA SALLE			
GRAND ISLE	2	38,955	72,062
LEESVILLE	1	30,202	35,816
MORGAN CITY	8	39,381	314,380
VENICE	8	30,148	234,941
* Subsubtotal *	19		657,200
* PARISH: LAFAYETTE			
CAMERON	38	31,883	1,213,462
FOURCHON	12	32,374	395,447
FREEPORT	10	30,143	311,022
GALVESTON	3	33,653	116,769
GRAND CHENIER	9	40,524	374,194

Note: Data includes economic activity associated with both the Federal OCS and State Waters. Unscaled data from OOC study participants is presented on the reverse side of this page.

EXHIBIT 2-27 UNSCALED
DATA FOR OFFSHORE EMPLOYMENT, SALARY, AND PAYROLL BY
COUNTY/PARISH OF RESIDENCE AND STAGING AREA
-OFFSHORE EMPLOYEES ONLY-

*County/Parish of Residence Work Location	EMPLOYMENT (Person Years)	AVERAGE SALARY (Dollars)	TOTAL PAYROLL (Dollars)
* PARISH: **JEFFERSON**			
BURAS	2	26,300	52,600
CAMERON	2	30,700	61,400
EMPIRE	1	29,000	29,000
FOURCHON	6	29,698	176,851
GRAND CHENIER	1	27,600	27,600
GRAND ISLE	44	34,063	1,487,936
HOUMA	21	29,296	615,070
INTRACOASTAL CITY	8	37,851	302,770
LAKE CHARLES	2	27,400	54,800
LEESVILLE	7	31,871	223,063
MORGAN CITY	37	32,125	1,188,301
NEW ORLEANS	3	35,533	106,600
VENICE	83	31,171	2,586,665
MULTI-LOCATION	42	43,407	1,818,749
* Subsubtotal *	259		8,731,404
* PARISH: **JEFFERSON DAVIS**			
CAMERON	6	30,879	183,255
FOURCHON	3	30,003	86,251
FREEPORT	4	33,000	126,588
GALVESTON	2	31,450	60,321
GRAND CHENIER	1	30,800	29,537
HOUMA	1	33,900	27,188
INTRACOASTAL CITY	4	32,948	126,192
LEESVILLE	1	30,293	31,353
MORGAN CITY	19	33,328	627,102
VENICE	8	31,350	255,216
MULTI-LOCATION	10	45,715	437,718
* Subsubtotal *	58		1,990,720
* PARISH: **LA SALLE**			
GRAND ISLE	1	38,934	38,467
LEESVILLE	1	30,200	28,539
MORGAN CITY	3	39,730	118,397
VENICE	3	29,956	88,010
* Subsubtotal *	8		273,413
* PARISH: **LAFAYETTE**			
CAMERON	15	31,738	476,300
FOURCHON	6	33,265	210,299
FREEPORT	3	30,208	90,656
GALVESTON	2	33,750	67,500
GRAND CHENIER	5	38,716	181,305

Note: The information in this exhibit is based exclusively on the data provided by the nine OOC members participating in the study.

EXHIBIT 2-27 (Cont.)

ESTIMATES OF OFFSHORE EMPLOYMENT, SALARY, AND PAYROLL BY COUNTY/PARISH OF RESIDENCE AND STAGING AREA

-OFFSHORE EMPLOYEES ONLY-

*County/Parish of Residence Work Location	EMPLOYMENT (person years)	AVERAGE SALARY (dollars)	TOTAL PAYROLL (dollars)
* PARISH: LAFAYETTE			
GRAND ISLE	11	42,209	445,646
HOUMA	21	32,075	683,846
INTRACOASTAL CITY	140	37,285	5,206,174
LAFAYETTE	7	50,530	364,532
LAKE CHARLES	3	29,300	87,959
LEESVILLE	1	25,600	31,514
MORGAN CITY	113	31,005	3,517,888
VENICE	52	31,609	1,639,496
MULTI-LOCATION	54	50,017	2,712,563
* Subsubtotal *	476		17,100,512
* PARISH: LAFOURCHE			
CAMERON	4	27,857	123,710
FOURCHON	35	30,774	1,091,258
FREEPORT	9	27,352	241,343
GALVESTON	3	32,934	107,522
GRAND ISLE	74	37,758	2,801,199
INTRACOASTAL CITY	22	40,063	878,729
LAFAYETTE	2	42,344	86,767
LEESVILLE	157	30,169	4,741,509
MORGAN CITY	204	32,264	6,575,593
VENICE	51	32,606	1,666,673
MULTI-LOCATION	44	44,416	1,974,974
* Subsubtotal *	607		20,289,277
* PARISH: LINCOLN			
CAMERON	7	40,274	262,902
MORGAN CITY	2	30,600	59,180
VENICE	7	31,178	232,259
MULTI-LOCATION	2	31,899	76,987
* Subsubtotal *	18		631,329
* PARISH: LIVINGSTON			
FOURCHON	1	30,799	40,162
GRAND ISLE	19	35,934	686,990
HOUMA	15	28,158	431,842
INTRACOASTAL CITY	18	43,373	794,045
MORGAN CITY	31	29,758	921,853
VENICE	16	34,831	543,170
MULTI-LOCATION	13	42,040	537,655
* Subsubtotal *	113		3,955,716

Note: Data includes economic activity associated with both the Federal OCS and State Waters. Unscaled data from OOC study participants is presented on the reverse side of this page.

EXHIBIT 2-27 UNSCALED
DATA FOR OFFSHORE EMPLOYMENT, SALARY, AND PAYROLL BY
COUNTY/PARISH OF RESIDENCE AND STAGING AREA
-OFFSHORE EMPLOYEES ONLY-

*County/Parish of Residence Work Location	EMPLOYMENT (Person Years)	AVERAGE SALARY (Dollars)	TOTAL PAYROLL (Dollars)
* PARISH: LAFAYETTE			
GRAND ISLE	9	41,412	373,995
HOUMA	8	32,526	258,871
INTRACOASTAL CITY	57	36,220	2,060,870
LAFAYETTE	3	49,643	147,539
LAKE CHARLES	1	29,300	29,300
LEESVILLE	1	25,600	25,600
MORGAN CITY	46	32,049	1,476,876
VENICE	33	30,715	1,008,021
MULTI-LOCATION	28	50,164	1,380,396
* Subsubtotal *	216		7,787,527
* PARISH: LAFOURCHE			
CAMERON	2	27,857	57,552
FOURCHON	23	30,989	719,506
FREEPORT	2	27,352	53,883
GALVESTON	2	32,933	72,847
GRAND ISLE	51	37,622	1,934,768
INTRACOASTAL CITY	9	38,656	330,586
LAFAYETTE	1	42,354	41,083
LEESVILLE	126	30,200	3,807,434
MORGAN CITY	94	32,761	3,082,448
VENICE	33	32,924	1,082,740
MULTI-LOCATION	21	44,698	916,389
* Subsubtotal *	364		12,099,236
* PARISH: LINCOLN			
CAMERON	3	39,994	111,697
MORGAN CITY	1	30,600	29,682
VENICE	4	30,806	113,427
MULTI-LOCATION	1	31,900	24,627
* Subsubtotal *	8		279,433
* PARISH: LIVINGSTON			
FOURCHON	1	30,800	31,505
GRAND ISLE	11	36,710	407,193
HOUMA	5	28,157	140,952
INTRACOASTAL CITY	3	43,373	126,737
MORGAN CITY	12	30,008	360,577
VENICE	12	35,240	418,547
MULTI-LOCATION	6	42,047	269,393
* Subsubtotal *	50		1,754,905

Note: The information in this exhibit is based exclusively on the data provided by the nine OOC members participating in the study.

EXHIBIT 2-27 (Cont.)

ESTIMATES OF OFFSHORE EMPLOYMENT, SALARY, AND PAYROLL BY COUNTY/PARISH OF RESIDENCE AND STAGING AREA
-OFFSHORE EMPLOYEES ONLY-

*County/Parish of Residence Work Location	EMPLOYMENT (person years)	AVERAGE SALARY (dollars)	TOTAL PAYROLL (dollars)
* PARISH: MADISON			
HOUMA	2	26,700	53,022
* Subsubtotal *	2		53,022
* PARISH: MOREHOUSE			
CAMERON	2	27,138	66,264
GALVESTON	2	25,400	50,491
GRAND ISLE	1	47,000	40,279
MORGAN CITY	4	29,850	118,673
VENICE	3	30,547	80,015
* Subsubtotal *	12		355,721
* PARISH: NATCHITOCHES			
CAMERON	11	28,668	303,754
GRAND CHENIER	2	33,899	65,927
GRAND ISLE	6	38,949	224,608
INTRACOASTAL CITY	2	34,000	82,198
LAKE CHARLES	2	33,900	69,221
MORGAN CITY	27	31,085	839,913
VENICE	9	31,628	291,967
* Subsubtotal *	59		1,877,587
* PARISH: ORLEANS			
BURAS	5	44,321	211,099
CAMERON	2	30,201	66,016
FOURCHON	3	31,199	79,544
GRAND CHENIER	2	41,600	82,942
GRAND ISLE	85	35,348	3,004,470
HOUMA	40	27,019	1,077,362
INTRACOASTAL CITY	33	35,816	1,198,802
LAFAYETTE	2	42,399	71,914
LEESVILLE	14	34,061	463,489
MORGAN CITY	77	31,055	2,388,509
NEW ORLEANS	2	29,450	58,900
VENICE	100	31,896	3,181,462
MULTI-LOCATION	64	34,072	2,165,584
* Subsubtotal *	427		14,050,093
* PARISH: OUACHITA			
CAMERON	5	28,014	136,097
GRAND ISLE	3	41,871	141,147
HOUMA	5	29,523	147,320
INTRACOASTAL CITY	3	37,843	105,703
MORGAN CITY	14	29,644	425,841

Note: Data includes economic activity associated with both the Federal OCS and State Waters. Unscaled data from OOC study participants is presented on the reverse side of this page.

EXHIBIT 2-27 UNSCALED
DATA FOR OFFSHORE EMPLOYMENT, SALARY, AND PAYROLL BY
COUNTY/PARISH OF RESIDENCE AND STAGING AREA
-OFFSHORE EMPLOYEES ONLY-

*County/Parish of Residence Work Location	EMPLOYMENT (Person Years)	AVERAGE SALARY (Dollars)	TOTAL PAYROLL (Dollars)
* PARISH: **MADISON**			
HOUMA	1	26,700	26,593
* Subsubtotal *	1		26,593
* PARISH: **MOREHOUSE**			
CAMERON	1	27,183	30,002
GALVESTON	1	25,400	25,324
GRAND ISLE	1	47,000	40,279
MORGAN CITY	2	29,850	59,521
VENICE	2	30,548	61,188
* Subsubtotal *	7		216,314
* PARISH: **NATCHITOCHES**			
CAMERON	5	28,639	142,567
GRAND CHENIER	1	33,900	33,561
GRAND ISLE	2	38,824	65,379
INTRACOASTAL CITY	1	34,000	33,660
LAKE CHARLES	1	33,900	33,832
MORGAN CITY	7	32,812	231,847
VENICE	5	31,399	156,054
* Subsubtotal *	22		696,900
* PARISH: **ORLEANS**			
BURAS	2	52,500	105,000
CAMERON	1	30,200	30,200
FOURCHON	2	31,200	62,400
GRAND CHENIER	1	41,600	41,600
GRAND ISLE	62	34,983	2,168,952
HOUMA	16	26,975	431,600
INTRACOASTAL CITY	10	34,450	344,500
LAFAYETTE	1	42,400	42,400
LEESVILLE	11	34,082	374,900
MORGAN CITY	35	31,134	1,089,726
NEW ORLEANS	2	29,450	58,900
VENICE	65	31,355	2,038,125
MULTI-LOCATION	29	34,256	993,539
* Subsubtotal *	237		7,781,841
* PARISH: **OUACHITA**			
CAMERON	2	27,546	44,842
GRAND ISLE	2	40,870	88,401
HOUMA	2	29,800	59,600
INTRACOASTAL CITY	1	37,577	44,453
MORGAN CITY	3	30,765	92,479

Note: The information in this exhibit is based exclusively on the data provided by the nine OOC members participating in the study.

EXHIBIT 2-27 (Cont.)

ESTIMATES OF OFFSHORE EMPLOYMENT, SALARY, AND PAYROLL BY COUNTY/PARISH OF RESIDENCE AND STAGING AREA
-OFFSHORE EMPLOYEES ONLY-

*County/Parish of Residence Work Location	EMPLOYMENT (person years)	AVERAGE SALARY (dollars)	TOTAL PAYROLL (dollars)
VENICE	7	29,637	201,384
MULTI-LOCATION	4	47,177	201,376
* Subsubtotal *	41		1,358,868
* PARISH: **PLAQUEMINES**			
BURAS	113	30,352	3,419,300
CAMERON	2	30,301	64,194
EMPIRE	49	28,862	1,411,878
FOURCHON	1	30,799	39,262
GRAND ISLE	3	31,428	105,053
HOUMA	3	22,500	69,098
LEESVILLE	1	24,031	29,734
MORGAN CITY	11	28,719	328,312
VENICE	216	30,426	6,559,724
* Subsubtotal *	400		12,026,553
* PARISH: **POINTE COUPEE**			
INTRACOASTAL CITY	4	36,243	156,170
VENICE	1	30,201	34,750
* Subsubtotal *	5		190,920
* PARISH: **RAPIDES**			
CAMERON	1	30,199	16,319
FOURCHON	3	37,119	95,946
FREEPORT	3	26,801	78,242
GRAND CHENIER	2	30,595	60,896
GRAND ISLE	11	37,150	403,780
HOUMA	9	30,267	278,847
INTRACOASTAL CITY	3	32,453	106,946
LEESVILLE	8	34,354	274,946
MORGAN CITY	55	31,034	1,717,838
VENICE	16	32,044	505,693
MULTI-LOCATION	25	38,632	976,597
* Subsubtotal *	136		4,516,050
* PARISH: **RED RIVER**			
HOUMA	3	35,600	109,328
MORGAN CITY	4	34,412	135,562
VENICE	4	29,878	123,852
* Subsubtotal *	11		368,741

Note: Data includes economic activity associated with both the Federal OCS and State Waters. Unscaled data from OOC study participants is presented on the reverse side of this page.

EXHIBIT 2-27 UNSCALED
DATA FOR OFFSHORE EMPLOYMENT, SALARY, AND PAYROLL BY
COUNTY/PARISH OF RESIDENCE AND STAGING AREA
-OFFSHORE EMPLOYEES ONLY-

*County/Parish of Residence Work Location	EMPLOYMENT (Person Years)	AVERAGE SALARY (Dollars)	TOTAL PAYROLL (Dollars)
* PARISH: **OUACHITA**			
VENICE	5	29,948	152,947
MULTI-LOCATION	2	47,546	99,371
* Subsubtotal *	17		582,093
* PARISH: **PLAQUEMINES**			
BURAS	54	30,219	1,631,800
CAMERON	1	30,300	30,300
EMPIRE	13	28,862	375,200
FOURCHON	1	30,800	30,800
GRAND ISLE	3	31,141	93,672
HOUMA	1	22,500	22,500
LEESVILLE	1	24,031	24,151
MORGAN CITY	4	29,500	118,117
VENICE	169	30,493	5,153,935
* Subsubtotal *	247		7,480,475
* PARISH: **POINTE COUPEE**			
INTRACOASTAL CITY	2	33,550	67,100
VENICE	1	30,200	30,200
* Subsubtotal *	3		97,300
* PARISH: **RAPIDES**			
FOURCHON	2	37,050	74,100
FREEPORT	1	26,800	26,612
GRAND CHENIER	1	30,596	40,815
GRAND ISLE	5	32,607	162,577
HOUMA	3	30,267	90,800
INTRACOASTAL CITY	2	31,428	65,684
LEESVILLE	7	34,637	231,124
MORGAN CITY	25	31,115	775,794
VENICE	12	31,816	385,515
MULTI-LOCATION	11	39288	449318
* Subsubtotal *	70		2,302,341
* PARISH: **RED RIVER**			
HOUMA	1	35,600	35,600
MORGAN CITY	2	34,392	70,985
VENICE	3	29,863	91,501
* Subsubtotal *	6		198,086

Note: The information in this exhibit is based exclusively on the data provided by the nine OOC members participating in the study.

EXHIBIT 2-27 (Cont.)
ESTIMATES OF OFFSHORE EMPLOYMENT, SALARY, AND PAYROLL BY COUNTY/PARISH OF RESIDENCE AND STAGING AREA
-OFFSHORE EMPLOYEES ONLY-

*County/Parish of Residence Work Location	EMPLOYMENT (person years)	AVERAGE SALARY (dollars)	TOTAL PAYROLL (dollars)
* PARISH: **RICHLAND**			
HOUMA	3	27,714	73,537
LEESVILLE	3	34,225	113,350
MORGAN CITY	4	30,504	116,674
VENICE	4	30,200	110,859
* Subsubtotal *	13		414,419
* PARISH: **SABINE**			
CAMERON	6	34,200	197,546
FREEPORT	6	30,162	173,757
GALVESTON	3	35,099	103,666
GRAND ISLE	3	42,044	128,948
INTRACOASTAL CITY	7	39,000	282,897
MORGAN CITY	21	34,340	711,014
VENICE	5	30,599	160,133
MULTI-LOCATION	2	23,300	46,456
* Subsubtotal *	53		1,804,416
* PARISH: **ST BERNARD**			
CAMERON	3	27,600	91,500
FOURCHON	1	27,599	35,183
GRAND ISLE	8	34,000	277,109
LEESVILLE	1	30,201	37,712
MORGAN CITY	2	29,299	58,722
VENICE	5	29,583	150,094
MULTI-LOCATION	4	20,645	82,158
* Subsubtotal *	25		732,477
* PARISH: **ST CHARLES**			
FOURCHON	3	27,199	69,346
GRAND ISLE	14	42,004	569,241
HOUMA	4	30,882	132,442
INTRACOASTAL CITY	2	31,200	54,245
LEESVILLE	1	27,607	31,052
MORGAN CITY	4	34,343	125,633
VENICE	8	31,063	247,988
MULTI-LOCATION	33	33,091	1,103,990
* Subsubtotal *	68		2,333,937
* PARISH: **ST HELENA**			
GRAND ISLE	2	37,586	72,974
MORGAN CITY	3	29,978	89,834
VENICE	2	41,698	92,515
MULTI-LOCATION	1	49,804	53,290
* Subsubtotal *	8		308,613

Note: Data includes economic activity associated with both the Federal OCS and State Waters. Unscaled data from OOC study participants is presented on the reverse side of this page.

EXHIBIT 2-27 UNSCALED
DATA FOR OFFSHORE EMPLOYMENT, SALARY, AND PAYROLL BY
COUNTY/PARISH OF RESIDENCE AND STAGING AREA
-OFFSHORE EMPLOYEES ONLY-

*County/Parish of Residence Work Location	EMPLOYMENT (Person Years)	AVERAGE SALARY (Dollars)	TOTAL PAYROLL (Dollars)
* PARISH: RICHLAND			
HOUMA	2	28,200	55,610
LEESVILLE	3	34,236	91,854
MORGAN CITY	2	30,500	61,000
VENICE	3	30,200	89,332
* Subsubtotal *	10		297,796
* PARISH: SABINE			
CAMERON	2	34,893	69,855
FREEPORT	2	30,519	59,818
GALVESTON	2	35,100	70,234
GRAND ISLE	2	42,993	86,030
INTRACOASTAL CITY	3	39,000	110,370
MORGAN CITY	11	35,203	395,474
VENICE	4	30,600	122,431
MULTI-LOCATION	1	23,300	23,300
* Subsubtotal *	27		937,512
* PARISH: ST BERNARD			
CAMERON	1	27,600	27,600
FOURCHON	1	27,600	27,600
GRAND ISLE	2	34,000	67,728
LEESVILLE	1	30,200	30,049
MORGAN CITY	1	29,300	29,183
VENICE	4	29,600	117,865
MULTI-LOCATION	2	20,645	41,207
* Subsubtotal *	12		341,232
* PARISH: ST CHARLES			
FOURCHON	2	27,200	54,400
GRAND ISLE	7	42,876	285,896
HOUMA	2	28,244	57,561
INTRACOASTAL CITY	1	31,200	28,267
LEESVILLE	1	27,606	25,036
MORGAN CITY	2	34,305	65,592
VENICE	6	30,962	188,592
MULTI-LOCATION	16	33,012	529,961
* Subsubtotal *	37		1,235,304
* PARISH: ST HELENA			
GRAND ISLE	1	37,950	55,635
MORGAN CITY	1	30,126	33,952
VENICE	2	41,408	70,639
* Subsubtotal *	4		160,226

Note: The information in this exhibit is based exclusively on the data provided by the nine OOC members participating in the study.

EXHIBIT 2-27 (Cont.)

ESTIMATES OF OFFSHORE EMPLOYMENT, SALARY, AND PAYROLL BY COUNTY/PARISH OF RESIDENCE AND STAGING AREA
-OFFSHORE EMPLOYEES ONLY-

*County/Parish of Residence Work Location	EMPLOYMENT (person years)	AVERAGE SALARY (dollars)	TOTAL PAYROLL (dollars)
* PARISH: ST JAMES			
INTRACOASTAL CITY	2	29,800	57,186
MORGAN CITY	5	35,005	174,543
VENICE	2	33,046	75,146
* Subsubtotal *	9		306,875
* PARISH: ST JOHN THE BAPTIST			
GRAND ISLE	1	36,997	35,710
HOUMA	3	30,995	92,011
VENICE	5	30,646	159,051
MULTI-LOCATION	8	35,772	277,877
* Subsubtotal *	17		564,649
* PARISH: ST LANDRY			
CAMERON	3	27,718	69,456
FOURCHON	7	30,424	209,661
FREEPORT	2	31,595	51,186
GRAND CHENIER	6	31,331	182,135
GRAND ISLE	2	34,011	62,390
HOUMA	5	32,151	153,673
INTRACOASTAL CITY	32	37,613	1,214,880
LAFAYETTE	1	36,458	20,333
LEESVILLE	1	44,000	54,164
MORGAN CITY	45	32,408	1,457,363
VENICE	18	31,251	575,836
MULTI-LOCATION	10	52,478	508,702
* Subsubtotal *	131		4,559,778
* PARISH: ST MARTIN			
FOURCHON	12	30,657	375,202
FREEPORT	9	28,706	246,501
GRAND CHENIER	3	29,656	75,798
GRAND ISLE	3	35,908	122,185
INTRACOASTAL CITY	14	37,216	514,039
LAFAYETTE	2	32,402	63,570
LAKE CHARLES	3	31,553	92,354
MORGAN CITY	44	31,708	1,388,459
VENICE	22	31,343	696,655
MULTI-LOCATION	14	52,366	715,411
* Subsubtotal *	125		4,290,173

Note: Data includes economic activity associated with both the Federal OCS and State Waters. Unscaled data from OOC study participants is presented on the reverse side of this page.

EXHIBIT 2-27 UNSCALED
DATA FOR OFFSHORE EMPLOYMENT, SALARY, AND PAYROLL BY
COUNTY/PARISH OF RESIDENCE AND STAGING AREA
-OFFSHORE EMPLOYEES ONLY-

*County/Parish of Residence Work Location	EMPLOYMENT (Person Years)	AVERAGE SALARY (Dollars)	TOTAL PAYROLL (Dollars)
* PARISH: ST JAMES			
INTRACOASTAL CITY	1	29,800	29,800
MORGAN CITY	3	35,511	107,953
VENICE	2	33,400	66,800
* Subsubtotal *	6		204,553
* PARISH: ST JOHN THE BAPTIST			
GRAND ISLE	1	36,997	35,702
HOUMA	1	30,991	29,968
VENICE	2	30,504	59,025
MULTI-LOCATION	4	35,805	138,234
* Subsubtotal *	8		262,930
* PARISH: ST LANDRY			
CAMERON	1	27,757	23,566
FOURCHON	3	30,344	78,046
FREEPORT	1	31,591	17,596
GRAND CHENIER	4	30,910	110,411
GRAND ISLE	1	34,016	44,186
HOUMA	2	31,004	64,519
INTRACOASTAL CITY	11	36,900	413,386
LEESVILLE	1	44,000	44,000
MORGAN CITY	20	32,711	654,749
VENICE	12	31,095	360,708
MULTI-LOCATION	5	52,477	255,142
* Subsubtotal *	60		2,066,308
* PARISH: ST MARTIN			
FOURCHON	5	30,263	163,235
FREEPORT	3	29,043	98,835
GRAND CHENIER	2	29,657	50,803
GRAND ISLE	3	35,757	109,417
INTRACOASTAL CITY	5	34,848	162,393
LAFAYETTE	1	32,402	31,884
LAKE CHARLES	1	31,553	30,764
MORGAN CITY	21	32,165	662,078
VENICE	14	31,349	440,742
MULTI-LOCATION	6	53,390	334,395
* Subsubtotal *	61		2,084,546

Note: The information in this exhibit is based exclusively on the data provided by the nine OOC members participating in the study.

EXHIBIT 2-27 (Cont.)

ESTIMATES OF OFFSHORE EMPLOYMENT, SALARY, AND PAYROLL BY COUNTY/PARISH OF RESIDENCE AND STAGING AREA
-OFFSHORE EMPLOYEES ONLY-

*County/Parish of Residence Work Location	EMPLOYMENT (person years)	AVERAGE SALARY (dollars)	TOTAL PAYROLL (dollars)
* PARISH: ST MARY			
CAMERON	7	31,019	220,865
FOURCHON	23	30,765	716,493
FREEPORT	15	36,217	544,571
GRAND CHENIER	2	30,692	66,307
GRAND ISLE	17	48,795	812,022
HOUMA	3	56,800	167,804
INTRACOASTAL CITY	32	39,115	1,234,796
LAKE CHARLES	4	26,947	99,013
LEESVILLE	1	44,301	52,461
MORGAN CITY	233	31,048	7,218,691
VENICE	22	29,539	647,191
MULTI-LOCATION	36	41,673	1,480,509
* Subsubtotal *	394		13,260,723
* PARISH: ST TAMMANY			
CAMERON	13	36,134	482,836
EMPIRE	4	32,200	120,805
FOURCHON	1	31,199	41,158
FREEPORT	3	27,596	81,146
GRAND CHENIER	2	30,942	61,206
GRAND ISLE	22	36,482	804,999
HOUMA	48	29,656	1,426,913
INTRACOASTAL CITY	3	36,336	124,894
LEESVILLE	5	29,933	137,568
MOBILE AREA	2	52,500	104,674
MORGAN CITY	60	31,786	1,895,746
NEW ORLEANS	1	38,700	55,302
VENICE	58	32,345	1,882,493
MULTI-LOCATION	60	44,777	2,673,742
* Subsubtotal *	283		9,893,483
* PARISH: TANGIPAHOA			
EMPIRE	7	30,802	229,499
FOURCHON	3	31,508	79,402
GRAND CHENIER	1	27,600	41,179
GRAND ISLE	20	37,735	741,133
HOUMA	13	34,152	448,314
INTRACOASTAL CITY	1	33,732	48,466
LEESVILLE	2	30,605	73,673
MORGAN CITY	44	30,042	1,318,152
NEW ORLEANS	1	29,700	29,700
VENICE	37	35,644	1,330,470
MULTI-LOCATION	23	37,385	873,680
* Subsubtotal *	154		5,213,678

Note: Data includes economic activity associated with both the Federal OCS and State Waters. Unscaled data from OOC study participants is presented on the reverse side of this page.

EXHIBIT 2-27 UNSCALED
DATA FOR OFFSHORE EMPLOYMENT, SALARY, AND PAYROLL BY
COUNTY/PARISH OF RESIDENCE AND STAGING AREA
-OFFSHORE EMPLOYEES ONLY-

*County/Parish of Residence Work Location	EMPLOYMENT (Person Years)	AVERAGE SALARY (Dollars)	TOTAL PAYROLL (Dollars)
* PARISH: ST MARY			
CAMERON	2	31,122	69,216
FOURCHON	11	31,052	336,785
FREEPORT	4	33,938	150,958
GRAND CHENIER	1	30,692	44,442
GRAND ISLE	9	45,034	412,423
HOUMA	1	56,800	54,642
INTRACOASTAL CITY	13	38,685	513,810
LAKE CHARLES	1	26,946	32,982
LEESVILLE	1	44,300	42,617
MORGAN CITY	108	31,412	3,381,080
VENICE	14	30,037	412,167
MULTI-LOCATION	17	42,502	722,463
* Subsubtotal *	183		6,173,584
* PARISH: ST TAMMANY			
CAMERON	5	36,484	179,246
EMPIRE	1	32,200	32,103
FOURCHON	1	31,200	31,418
FREEPORT	1	27,600	27,600
GRAND CHENIER	1	30,941	31,157
GRAND ISLE	16	36,419	583,507
HOUMA	19	30,322	568,060
INTRACOASTAL CITY	2	34,609	66,207
LEESVILLE	4	29,821	116,928
MOBILE AREA	1	52,500	52,500
MORGAN CITY	25	32,107	800,825
NEW ORLEANS	1	38,700	38,700
VENICE	37	33,189	1,230,570
MULTI-LOCATION	27	44,544	1,202,720
* Subsubtotal *	141		4,961,542
* PARISH: TANGIPAHOA			
EMPIRE	2	30,802	60,988
FOURCHON	2	31,508	62,289
GRAND CHENIER	1	27,600	27,600
GRAND ISLE	16	38,035	622,031
HOUMA	6	33,373	206,612
INTRACOASTAL CITY	1	33,673	36,704
LEESVILLE	2	30,622	59,101
MORGAN CITY	16	30,295	482,960
NEW ORLEANS	1	29,700	29,700
VENICE	25	34,981	890,050
MULTI-LOCATION	11	36,250	403,495
* Subsubtotal *	84		2,881,530

Note: The information in this exhibit is based exclusively on the data provided by the nine OOC members participating in the study.

EXHIBIT 2-27 (Cont.)

ESTIMATES OF OFFSHORE EMPLOYMENT, SALARY, AND PAYROLL BY COUNTY/PARISH OF RESIDENCE AND STAGING AREA
-OFFSHORE EMPLOYEES ONLY-

*County/Parish of Residence Work Location	EMPLOYMENT (person years)	AVERAGE SALARY (dollars)	TOTAL PAYROLL (dollars)
* PARISH: TENSAS			
CAMERON	6	44,300	265,977
LEESVILLE	1	30,190	37,590
MORGAN CITY	10	29,802	289,988
VENICE	4	35,903	135,173
* Subsubtotal *	21		728,728
* PARISH: TERREBONNE			
CAMERON	7	29,005	215,394
FOURCHON	17	37,749	647,365
FREEPORT	4	54,231	243,627
GALVESTON	4	33,411	137,494
GRAND ISLE	26	38,521	1,011,648
HOUMA	7	32,983	238,320
INTRACOASTAL CITY	25	39,843	999,329
LAFAYETTE	2	45,134	90,543
LEESVILLE	10	33,950	334,320
MORGAN CITY	193	33,285	6,418,644
VENICE	16	32,170	514,501
MULTI-LOCATION	27	42,664	1,167,494
* Subsubtotal *	340		12,018,679
* PARISH: UNION			
CAMERON	6	26,606	148,372
GRAND CHENIER	1	33,899	48,879
HOUMA	3	35,600	109,328
INTRACOASTAL CITY	3	33,027	84,302
LEESVILLE	1	29,700	31,259
MORGAN CITY	6	43,107	263,777
VENICE	4	31,533	123,548
MULTI-LOCATION	2	52,800	105,273
* Subsubtotal *	26		914,737
* PARISH: VERMILION			
CAMERON	21	30,572	647,456
EMPIRE	4	30,800	110,221
FOURCHON	15	36,318	545,201
FREEPORT	12	34,467	419,771
GALVESTON	6	34,020	198,396
GRAND CHENIER	13	32,922	416,848
GRAND ISLE	10	38,070	364,674
HOUMA	12	32,988	395,729
INTRACOASTAL CITY	58	34,938	2,019,633
LAFAYETTE	2	35,620	77,645

Note: Data includes economic activity associated with both the Federal OCS and State Waters. Unscaled data from OOC study participants is presented on the reverse side of this page.

EXHIBIT 2-27 UNSCALED
DATA FOR OFFSHORE EMPLOYMENT, SALARY, AND PAYROLL BY
COUNTY/PARISH OF RESIDENCE AND STAGING AREA
-OFFSHORE EMPLOYEES ONLY-

*County/Parish of Residence Work Location	EMPLOYMENT (Person Years)	AVERAGE SALARY (Dollars)	TOTAL PAYROLL (Dollars)
* PARISH: **TENSAS**			
CAMERON	2	44,300	88,600
LEESVILLE	1	30,189	30,307
MORGAN CITY	3	29,266	87,828
VENICE	3	36,095	109,008
* Subsubtotal *	9		315,742
* PARISH: **TERREBONNE**			
CAMERON	3	29,240	85,000
FOURCHON	7	40,695	274,486
FREEPORT	1	54,231	54,393
GALVESTON	3	33,412	93,153
GRAND ISLE	13	38,627	500,650
HOUMA	3	31,890	94,140
INTRACOASTAL CITY	12	36,186	451,890
LAFAYETTE	1	45,142	45,278
LEESVILLE	8	33,888	267,207
MORGAN CITY	86	34,191	2,954,519
VENICE	10	32,412	321,687
MULTI-LOCATION	13	42,994	539,365
* Subsubtotal *	160		5,681,768
* PARISH: **UNION**			
CAMERON	2	26,607	60,344
GRAND CHENIER	1	33,900	24,883
HOUMA	1	35,600	35,600
INTRACOASTAL CITY	2	33,674	53,508
LEESVILLE	1	29,700	25,394
MORGAN CITY	3	42,955	122,638
VENICE	3	31,533	94,600
MULTI-LOCATION	1	52,800	52,800
* Subsubtotal *	13		469,766
* PARISH: **VERMILION**			
CAMERON	9	30,317	276,252
EMPIRE	1	30,800	29,291
FOURCHON	7	35,472	249,823
FREEPORT	3	36,035	111,275
GALVESTON	4	34,020	134,414
GRAND CHENIER	7	31,374	218,299
GRAND ISLE	3	36,761	111,461
HOUMA	5	33,394	168,008
INTRACOASTAL CITY	25	33,288	841,514
LAFAYETTE	1	35,344	37,571

Note: The information in this exhibit is based exclusively on the data provided by the nine OOC members participating in the study.

EXHIBIT 2-27 (Cont.)

ESTIMATES OF OFFSHORE EMPLOYMENT, SALARY, AND PAYROLL BY COUNTY/PARISH OF RESIDENCE AND STAGING AREA
-OFFSHORE EMPLOYEES ONLY-

*County/Parish of Residence Work Location	EMPLOYMENT (person years)	AVERAGE SALARY (dollars)	TOTAL PAYROLL (dollars)
* PARISH: VERMILION			
LEESVILLE	2	38,000	93,556
MORGAN CITY	106	32,114	3,395,692
VENICE	22	32,431	722,980
MULTI-LOCATION	31	47,247	1,451,611
* Subsubtotal *	313		10,859,414
* PARISH: VERNON			
CAMERON	2	31,617	78,221
FREEPORT	6	31,048	189,696
GALVESTON	1	34,401	50,724
GRAND CHENIER	4	29,645	104,432
GRAND ISLE	1	31,319	36,518
LAKE CHARLES	2	31,599	64,602
MORGAN CITY	11	34,172	385,024
NEW ORLEANS	1	38,700	38,661
VENICE	3	31,200	81,641
MULTI-LOCATION	5	42,269	229,123
* Subsubtotal *	37		1,258,641
* PARISH: WASHINGTON			
BURAS	1	45,700	45,197
FOURCHON	1	31,282	40,889
GRAND CHENIER	2	22,499	43,850
GRAND ISLE	18	35,942	652,405
HOUMA	7	29,439	214,772
INTRACOASTAL CITY	1	36,999	48,961
LEESVILLE	2	30,308	75,348
MORGAN CITY	19	33,544	652,746
VENICE	29	29,748	874,939
MULTI-LOCATION	5	46,123	235,284
* Subsubtotal *	87		2,884,391
* PARISH: WEBSTER			
CAMERON	2	33,999	61,242
INTRACOASTAL CITY	3	40,970	127,395
MORGAN CITY	9	31,790	283,118
VENICE	5	31,690	158,948
* Subsubtotal *	19		630,702
* PARISH: WEST BATON ROUGE			
MORGAN CITY	3	27,631	71,175
VENICE	4	27,615	110,437
* Subsubtotal *	7		181,612

Note: Data includes economic activity associated with both the Federal OCS and State Waters. Unscaled data from OOC study participants is presented on the reverse side of this page.

EXHIBIT 2-27 UNSCALED
DATA FOR OFFSHORE EMPLOYMENT, SALARY, AND PAYROLL BY
COUNTY/PARISH OF RESIDENCE AND STAGING AREA
-OFFSHORE EMPLOYEES ONLY-

*County/Parish of Residence Work Location	EMPLOYMENT (Person Years)	AVERAGE SALARY (Dollars)	TOTAL PAYROLL (Dollars)
* PARISH: **VERMILION**			
LEESVILLE	2	38,000	76,000
MORGAN CITY	52	32,260	1,670,395
VENICE	15	32,382	478,256
MULTI-LOCATION	13	46,246	606,494
* Subsubtotal *	147		5,009,052
* PARISH: **VERNON**			
CAMERON	1	32,054	24,649
FREEPORT	2	31,050	64,521
GALVESTON	1	34,400	34,366
GRAND CHENIER	2	29,646	69,994
GRAND ISLE	1	30,615	33,278
LAKE CHARLES	1	31,600	21,520
MORGAN CITY	5	33,817	174,160
NEW ORLEANS	1	38,700	38,661
VENICE	2	31,200	62,369
MULTI-LOCATION	2	42,978	99,154
* Subsubtotal *	18		622,672
* PARISH: **WASHINGTON**			
BURAS	1	45,700	45,197
FOURCHON	1	31,283	31,220
GRAND CHENIER	1	22,500	22,322
GRAND ISLE	9	36,788	334,033
HOUMA	3	30,672	91,095
INTRACOASTAL CITY	1	37,000	36,593
LEESVILLE	2	30,310	60,621
MORGAN CITY	11	33,854	370,232
VENICE	22	29,836	652,772
MULTI-LOCATION	2	47,092	93,769
* Subsubtotal *	53		1,737,855
* PARISH: **WEBSTER**			
CAMERON	1	34,000	28,016
INTRACOASTAL CITY	1	40,949	39,639
MORGAN CITY	5	31,467	143,364
VENICE	3	31,517	90,166
* Subsubtotal *	9		301,185
* PARISH: **WEST BATON ROUGE**			
MORGAN CITY	1	27,643	27,947
VENICE	1	27,644	27,948
* Subsubtotal *	2		55,895

Note: The information in this exhibit is based exclusively on the data provided by the nine OOC members participating in the study.

EXHIBIT 2-27 (Cont.)

ESTIMATES OF OFFSHORE EMPLOYMENT, SALARY, AND PAYROLL BY COUNTY/PARISH OF RESIDENCE AND STAGING AREA

-OFFSHORE EMPLOYEES ONLY-

*County/Parish of Residence Work Location	EMPLOYMENT (person years)	AVERAGE SALARY (dollars)	TOTAL PAYROLL (dollars)
* PARISH: **WEST CARROLL**			
CAMERON	2	38,700	69,892
VENICE	4	29,587	115,737
* Subsubtotal *	6		185,629
* PARISH: **WINN**			
FOURCHON	3	29,800	91,516
GRAND ISLE	2	38,948	89,110
INTRACOASTAL CITY	7	34,000	229,016
MORGAN CITY	4	33,212	137,483
VENICE	3	31,224	93,540
MULTI-LOCATION	1	46,799	65,317
* Subsubtotal *	21		705,982
** Subtotal **	6,899		233,845,763
** STATE: **MASSACHUSETTS**			
* COUNTY: **BRISTOL**			
MULTI-LOCATION	2	21,500	42,867
** Subtotal **	2		42,867
** STATE: **MAINE**			
* COUNTY: **KNOX**			
MULTI-LOCATION	4	43,001	170,438
** Subtotal	4		170,438
** STATE: **MICHIGAN**			
* COUNTY: **WAYNE**			
MULTI-LOCATION	2	18,000	35,888
** Subtotal **	2		35,888
** STATE: **MISSOURI**			
* COUNTY: **BOLLINGER**			
VENICE	2	28,349	68,947
** Subtotal **	2		68,947
** STATE: **MISSISSIPPI**			
* COUNTY: **ADAMS**			
CAMERON	1	29,164	18,292
GALVESTON	1	34,800	50,286
GRAND ISLE	1	38,999	44,595
HOUMA	13	29,677	399,314
INTRACOASTAL CITY	1	37,000	48,466
LEESVILLE	3	27,840	83,766

Note: Data includes economic activity associated with both the Federal OCS and State Waters. Unscaled data from OOC study participants is presented on the reverse side of this page.

EXHIBIT 2-27 UNSCALED
DATA FOR OFFSHORE EMPLOYMENT, SALARY, AND PAYROLL BY
COUNTY/PARISH OF RESIDENCE AND STAGING AREA
-OFFSHORE EMPLOYEES ONLY-

*County/Parish of Residence Work Location	EMPLOYMENT (Person Years)	AVERAGE SALARY (Dollars)	TOTAL PAYROLL (Dollars)
* PARISH: **WEST CARROLL**			
CAMERON	1	38,700	38,700
VENICE	3	29,670	89,544
* Subsubtotal *	4		128,244
* PARISH: **WINN**			
FOURCHON	1	29,800	29,800
INTRACOASTAL CITY	1	34,000	42,364
MORGAN CITY	2	33,323	69,045
VENICE	2	31,175	56,177
MULTI-LOCATION	1	46,800	32,760
* Subsubtotal *	7		230,146
** Subtotal **	3,476		117,288,494
** STATE: **MASSACHUSETTS**			
* COUNTY: **BRISTOL**			
MULTI-LOCATION	1	21,500	21,500
** Subtotal **	1		21,500
** STATE: **MAINE**			
* COUNTY: **KNOX**			
MULTI-LOCATION	2	43,000	85,484
** Subtotal **	2		85,484
** STATE: **MICHIGAN**			
* COUNTY: **WAYNE**			
MULTI-LOCATION	1	18,000	18,000
** Subtotal **	1		18,000
** STATE: **MISSOURI**			
* COUNTY: **BOLLINGER**			
VENICE	2	28,350	52,674
** Subtotal **	2		52,674
** STATE: **MISSISSIPPI**			
* COUNTY: **ADAMS**			
GALVESTON	1	34,800	34,069
GRAND ISLE	1	39,000	38,181
HOUMA	5	30,120	147,437
INTRACOASTAL CITY	1	37,000	36,223

Note: The information in this exhibit is based exclusively on the data provided by the nine OOC members participating in the study.

EXHIBIT 2-27 (Cont.)

ESTIMATES OF OFFSHORE EMPLOYMENT, SALARY, AND PAYROLL BY COUNTY/PARISH OF RESIDENCE AND STAGING AREA
-OFFSHORE EMPLOYEES ONLY-

*County/Parish of Residence Work Location	EMPLOYMENT (person years)	AVERAGE SALARY (dollars)	TOTAL PAYROLL (dollars)
MORGAN CITY	3	28,174	90,576
VENICE	6	29,596	183,824
* Subsubtotal *	30		919,120
* COUNTY: **AMITE**			
CAMERON	3	32,743	102,922
HOUMA	1	32,468	29,877
MORGAN CITY	12	30,230	371,174
VENICE	11	29,793	320,501
MULTI-LOCATION	2	32,385	53,798
* Subsubtotal *	29		878,272
* COUNTY: **ATTALA**			
LEESVILLE	1	27,337	18,507
* Subsubtotal *	1		18,507
* COUNTY: **CARROLL**			
VENICE	5	30,800	166,965
* Subsubtotal *	5		166,965
* COUNTY: **CLAIBORNE**			
MORGAN CITY	3	21,398	54,712
* Subsubtotal *	3		54,712
* COUNTY: **CLARKE**			
CAMERON	5	27,673	136,850
HOUMA	6	25,535	160,790
LEESVILLE	5	29,840	161,015
MORGAN CITY	83	31,708	2,625,140
VENICE	15	30,562	469,086
MULTI-LOCATION	5	53,636	276,518
* Subsubtotal *	120		3,829,398
* COUNTY: **COPIAH**			
CAMERON	4	29,172	103,349
HOUMA	2	22,500	44,361
MORGAN CITY	2	32,255	77,166
VENICE	6	29,494	172,383
MULTI-LOCATION	1	31,902	42,341
* Subsubtotal *	15		439,599

Note: Data includes economic activity associated with both the Federal OCS and State Waters. Unscaled data from OOC study participants is presented on the reverse side of this page.

EXHIBIT 2-27 UNSCALED
DATA FOR OFFSHORE EMPLOYMENT, SALARY, AND PAYROLL BY
COUNTY/PARISH OF RESIDENCE AND STAGING AREA
-OFFSHORE EMPLOYEES ONLY-

*County/Parish of Residence Work Location	EMPLOYMENT (Person Years)	AVERAGE SALARY (Dollars)	TOTAL PAYROLL (Dollars)
* COUNTY: **ADAMS**			
LEESVILLE	2	27,846	67,217
MORGAN CITY	1	27,871	30,463
VENICE	5	29,604	136,176
* Subsubtotal *	16		489,767
* COUNTY: **AMITE**			
CAMERON	1	32,845	45,431
MORGAN CITY	4	31,508	130,475
VENICE	6	29,905	191,867
MULTI-LOCATION	1	32,397	26,294
* Subsubtotal *	13		394,066
* COUNTY: **ATTALA**			
LEESVILLE	1	27,335	15,031
* Subsubtotal *	1		15,031
* COUNTY: **CARROLL**			
VENICE	2	30,800	61,600
* Subsubtotal *	2		61,600
* COUNTY: **CLAIBORNE**			
MORGAN CITY	1	21,400	21,379
* Subsubtotal *	1		21,379
* COUNTY: **CLARKE**			
CAMERON	2	27,685	45,813
HOUMA	2	25,565	52,715
LEESVILLE	4	29,836	129,726
MORGAN CITY	18	32,433	576,269
VENICE	9	30,841	266,003
MULTI-LOCATION	2	52,967	106,887
* Subsubtotal *	36		1,177,412
* COUNTY: **COPIAH**			
CAMERON	2	29,170	47,279
HOUMA	1	22,500	14,445
MORGAN CITY	1	32,029	34,014
VENICE	5	29,403	134,046
MULTI-LOCATION	1	31,900	20,486
* Subsubtotal *	9		250,271

Note: The information in this exhibit is based exclusively on the data provided by the nine OOC members participating in the study.

EXHIBIT 2-27 (Cont.)

ESTIMATES OF OFFSHORE EMPLOYMENT, SALARY, AND PAYROLL BY COUNTY/PARISH OF RESIDENCE AND STAGING AREA
-OFFSHORE EMPLOYEES ONLY-

*County/Parish of Residence Work Location	EMPLOYMENT (person years)	AVERAGE SALARY (dollars)	TOTAL PAYROLL (dollars)
* COUNTY: COVINGTON			
GRAND ISLE	3	37,477	114,156
HOUMA	3	31,448	102,921
LEESVILLE	5	33,654	155,538
MORGAN CITY	1	30,078	42,500
VENICE	7	38,086	252,211
MULTI-LOCATION	2	36,176	75,937
* Subsubtotal *	21		743,262
* COUNTY: FORREST			
GRAND ISLE	18	36,868	675,388
HOUMA	6	24,812	153,705
INTRACOASTAL CITY	2	39,000	81,238
LEESVILLE	3	34,765	113,523
MORGAN CITY	31	31,218	972,632
VENICE	51	32,028	1,630,051
MULTI-LOCATION	3	56,828	196,175
* Subsubtotal *	115		3,822,711
* COUNTY: FRANKLIN			
CAMERON	5	29,177	138,254
LEESVILLE	5	28,627	156,426
MORGAN CITY	8	31,223	254,726
VENICE	17	30,185	511,048
MULTI-LOCATION	4	51,294	193,624
* Subsubtotal *	39		1,254,077
* COUNTY: GEORGE			
GRAND ISLE	1	29,700	22,928
MORGAN CITY	7	28,356	198,339
VENICE	4	26,815	118,408
MULTI-LOCATION	3	24,742	81,414
* Subsubtotal *	15		421,090
* COUNTY: GREENE			
GRAND ISLE	1	30,815	15,679
HOUMA	4	22,500	100,675
LEESVILLE	1	30,200	37,457
MORGAN CITY	3	28,052	83,596
VENICE	5	29,757	155,773
MULTI-LOCATION	1	27,330	17,562
* Subsubtotal *	15		410,742

Note: Data includes economic activity associated with both the Federal OCS and State Waters. Unscaled data from OOC study participants is presented on the reverse side of this page.

EXHIBIT 2-27 UNSCALED
DATA FOR OFFSHORE EMPLOYMENT, SALARY, AND PAYROLL BY
COUNTY/PARISH OF RESIDENCE AND STAGING AREA
-OFFSHORE EMPLOYEES ONLY-

*County/Parish of Residence Work Location	EMPLOYMENT (Person Years)	AVERAGE SALARY (Dollars)	TOTAL PAYROLL (Dollars)
* COUNTY: COVINGTON			
GRAND ISLE	2	37,756	73,813
HOUMA	1	31,443	33,549
LEESVILLE	4	33,680	125,487
VENICE	5	38,601	204,433
MULTI-LOCATION	1	35,822	25,046
* Subsubtotal *	13		462,329
* COUNTY: FORREST			
GRAND ISLE	10	37,173	383,584
HOUMA	3	25,586	74,940
INTRACOASTAL CITY	1	39,000	33,267
LEESVILLE	3	34,774	92,005
MORGAN CITY	9	30,755	279,131
VENICE	34	32,288	1,111,995
MULTI-LOCATION	2	56,830	98,384
* Subsubtotal *	62		2,073,307
* COUNTY: FRANKLIN			
CAMERON	2	28,911	49,721
LEESVILLE	4	28,627	126,119
MORGAN CITY	2	31,920	71,947
VENICE	11	30,071	340,078
MULTI-LOCATION	1	49,435	65,991
* Subsubtotal *	21		653,856
* COUNTY: GEORGE			
GRAND ISLE	1	29,700	22,928
MORGAN CITY	2	29,142	49,134
VENICE	2	26,829	43,786
MULTI-LOCATION	2	24,617	39,933
* Subsubtotal *	6		155,780
* COUNTY: GREENE			
GRAND ISLE	1	30,804	15,618
HOUMA	1	22,500	32,782
LEESVILLE	1	30,200	30,200
MORGAN CITY	2	27,891	64,011
VENICE	3	30,691	86,671
* Subsubtotal *	8		229,282

Note: The information in this exhibit is based exclusively on the data provided by the nine OOC members participating in the study.

EXHIBIT 2-27 (Cont.)
ESTIMATES OF OFFSHORE EMPLOYMENT, SALARY, AND PAYROLL BY COUNTY/PARISH OF RESIDENCE AND STAGING AREA
-OFFSHORE EMPLOYEES ONLY-

*County/Parish of Residence Work Location	EMPLOYMENT (person years)	AVERAGE SALARY (dollars)	TOTAL PAYROLL (dollars)
* COUNTY: **HANCOCK**			
CAMERON	3	30,199	105,321
GRAND ISLE	5	32,344	145,677
HOUMA	6	30,822	175,258
INTRACOASTAL CITY	2	31,200	59,873
MORGAN CITY	4	31,632	141,603
VENICE	18	29,666	545,263
MULTI-LOCATION	9	35,833	311,714
* Subsubtotal *	47		1,484,709
* COUNTY: **HARRISON**			
CAMERON	3	27,600	91,408
FOURCHON	2	31,278	66,509
GALVESTON	6	29,300	175,255
GRAND CHENIER	2	35,599	69,870
GRAND ISLE	8	36,188	302,031
HOUMA	12	32,732	396,938
INTRACOASTAL CITY	5	34,301	154,384
LEESVILLE	2	35,117	80,526
MORGAN CITY	27	32,461	883,507
VENICE	25	31,002	759,672
MULTI-LOCATION	17	33,152	555,591
* Subsubtotal *	109		3,535,692
* COUNTY: **HINDS**			
CAMERON	3	27,635	92,414
FOURCHON	1	29,799	38,843
GALVESTON	2	39,700	75,196
GRAND ISLE	5	34,635	186,734
HOUMA	6	25,544	156,420
LEESVILLE	1	34,000	42,170
MORGAN CITY	2	26,873	55,386
VENICE	8	31,378	260,824
MULTI-LOCATION	2	25,395	51,239
* Subsubtotal *	32		959,226
* COUNTY: **HOLMES**			
GRAND ISLE	1	38,998	46,447
VENICE	1	40,500	57,874
* Subsubtotal *	3		104,321

Note: Data includes economic activity associated with both the Federal OCS and State Waters. Unscaled data from OOC study participants is presented on the reverse side of this page.

EXHIBIT 2-27 UNSCALED
DATA FOR OFFSHORE EMPLOYMENT, SALARY, AND PAYROLL BY
COUNTY/PARISH OF RESIDENCE AND STAGING AREA
-OFFSHORE EMPLOYEES ONLY-

*County/Parish of Residence Work Location	EMPLOYMENT (Person Years)	AVERAGE SALARY (Dollars)	TOTAL PAYROLL (Dollars)
* COUNTY: HANCOCK			
CAMERON	1	30,200	32,580
GRAND ISLE	4	32,245	120,726
HOUMA	3	30,363	102,080
INTRACOASTAL CITY	1	31,200	31,200
MORGAN CITY	2	31,312	62,969
VENICE	13	29,601	394,676
MULTI-LOCATION	4	35,821	156,068
* Subsubtotal *	29		900,300
* COUNTY: HARRISON			
CAMERON	1	27,600	27,572
FOURCHON	2	31,280	52,174
GALVESTON	3	29,300	87,900
GRAND CHENIER	1	35,600	35,568
GRAND ISLE	6	36,045	230,582
HOUMA	5	31,959	159,732
INTRACOASTAL CITY	2	32,392	54,030
LEESVILLE	2	35,147	65,194
MORGAN CITY	13	32,099	403,615
VENICE	16	31,260	502,878
MULTI-LOCATION	8	32,764	256,813
* Subsubtotal *	58		1,876,059
* COUNTY: HINDS			
CAMERON	1	27,653	28,090
FOURCHON	1	29,800	29,651
GALVESTON	1	39,700	37,715
GRAND ISLE	5	34,685	173,184
HOUMA	2	25,544	50,934
LEESVILLE	1	34,000	34,000
MORGAN CITY	1	26,875	27,842
VENICE	5	31,743	169,667
MULTI-LOCATION	1	25,394	25,699
* Subsubtotal *	18		576,782
* COUNTY: HOLMES			
GRAND ISLE	1	38,998	37,711
VENICE	1	40,500	40,500
* Subsubtotal *	2		78,211

Note: The information in this exhibit is based exclusively on the data provided by the nine OOC members participating in the study.

EXHIBIT 2-27 (Cont.)

ESTIMATES OF OFFSHORE EMPLOYMENT, SALARY, AND PAYROLL BY COUNTY/PARISH OF RESIDENCE AND STAGING AREA
-OFFSHORE EMPLOYEES ONLY-

*County/Parish of Residence Work Location	EMPLOYMENT (person years)	AVERAGE SALARY (dollars)	TOTAL PAYROLL (dollars)
* COUNTY: JACKSON			
FOURCHON	2	30,799	52,297
GRAND ISLE	12	39,526	468,104
HOUMA	2	20,142	40,284
INTRACOASTAL CITY	1	22,500	14,335
LEESVILLE	1	30,197	37,136
MORGAN CITY	7	32,907	218,552
VENICE	8	31,146	253,547
MULTI-LOCATION	6	32,791	198,815
* Subsubtotal *	38		1,283,070
* COUNTY: JASPER			
CAMERON	3	27,600	84,558
MORGAN CITY	18	29,420	520,855
VENICE	3	37,384	94,522
MULTI-LOCATION	2	27,863	49,537
* Subsubtotal *	25		749,472
* COUNTY: JEFFERSON			
GRAND ISLE	1	29,902	30,566
MORGAN CITY	5	33,762	159,532
VENICE	1	28,286	40,146
* Subsubtotal *	7		230,244
* COUNTY: JEFFERSON DAVIS			
GRAND ISLE	1	37,125	41,213
INTRACOASTAL CITY	3	34,095	110,462
MORGAN CITY	5	26,781	135,431
VENICE	4	28,136	103,891
MULTI-LOCATION	8	42,596	358,978
* Subsubtotal *	22		749,975
* COUNTY: JONES			
FOURCHON	1	30,799	39,219
GRAND ISLE	5	40,680	215,371
HOUMA	6	33,205	201,098
LEESVILLE	3	35,422	114,724
MORGAN CITY	14	33,149	467,143
VENICE	33	33,886	1,106,598
MULTI-LOCATION	4	51,958	205,330
* Subsubtotal *	67		2,349,482

Note: Data includes economic activity associated with both the Federal OCS and State Waters. Unscaled data from OOC study participants is presented on the reverse side of this page.

EXHIBIT 2-27 UNSCALED
DATA FOR OFFSHORE EMPLOYMENT, SALARY, AND PAYROLL BY
COUNTY/PARISH OF RESIDENCE AND STAGING AREA
-OFFSHORE EMPLOYEES ONLY-

*County/Parish of Residence Work Location	EMPLOYMENT (Person Years)	AVERAGE SALARY (Dollars)	TOTAL PAYROLL (Dollars)
* COUNTY: JACKSON			
FOURCHON	1	30,800	41,026
GRAND ISLE	6	39,714	222,518
HOUMA	1	20,128	20,168
LEESVILLE	1	30,198	29,591
MORGAN CITY	3	33,654	102,341
VENICE	6	31,399	197,719
MULTI-LOCATION	3	32,787	99,699
* Subsubtotal *	21		713,061
* COUNTY: JASPER			
CAMERON	1	27,600	30,741
MORGAN CITY	5	29,740	159,464
VENICE	2	37,527	70,402
MULTI-LOCATION	1	27,873	23,988
* Subsubtotal *	9		284,594
* COUNTY: JEFFERSON			
GRAND ISLE	1	29,873	30,441
MORGAN CITY	1	33,663	25,954
VENICE	1	28,270	29,228
* Subsubtotal *	3		85,623
* COUNTY: JEFFERSON DAVIS			
GRAND ISLE	1	37,120	33,297
INTRACOASTAL CITY	1	34,095	34,300
MORGAN CITY	2	24,983	39,198
VENICE	3	28,288	82,936
MULTI-LOCATION	4	42,751	177,258
* Subsubtotal *	11		366,988
* COUNTY: JONES			
FOURCHON	1	30,800	30,766
GRAND ISLE	3	39,321	137,586
HOUMA	2	33,193	65,589
LEESVILLE	3	35,434	93,012
MORGAN CITY	6	33,534	216,431
VENICE	16	32,083	513,358
MULTI-LOCATION	2	51,960	102,984
* Subsubtotal *	34		1,159,726

Note: The information in this exhibit is based exclusively on the data provided by the nine OOC members participating in the study.

EXHIBIT 2-27 (Cont.)

ESTIMATES OF OFFSHORE EMPLOYMENT, SALARY, AND PAYROLL BY COUNTY/PARISH OF RESIDENCE AND STAGING AREA
-OFFSHORE EMPLOYEES ONLY-

*County/Parish of Residence Work Location	EMPLOYMENT (person years)	AVERAGE SALARY (dollars)	TOTAL PAYROLL (dollars)
* COUNTY: LAMAR			
CAMERON	3	27,600	89,892
FOURCHON	2	29,418	52,841
GRAND ISLE	4	36,984	161,659
HOUMA	10	28,088	279,041
LEESVILLE	1	31,820	42,384
MORGAN CITY	9	31,437	269,163
VENICE	16	30,617	497,611
MULTI-LOCATION	2	31,821	66,112
* Subsubtotal *	48		1,458,704
* COUNTY: LAUDERDALE			
CAMERON	8	30,200	227,972
GRAND ISLE	2	31,760	59,886
HOUMA	7	25,954	184,600
LEESVILLE	2	28,291	52,138
MORGAN CITY	32	30,412	963,373
VENICE	3	30,245	75,870
MULTI-LOCATION	2	21,500	42,095
* Subsubtotal *	55		1,605,935
* COUNTY: LAWRENCE			
GRAND ISLE	4	34,904	122,850
HOUMA	1	33,776	38,126
INTRACOASTAL CITY	2	41,564	82,102
MORGAN CITY	30	28,718	847,238
VENICE	5	36,264	199,050
MULTI-LOCATION	3	54,318	169,359
* Subsubtotal *	45		1,458,725
* COUNTY: LEAKE			
LEESVILLE	1	33,998	40,736
MORGAN CITY	2	34,399	63,769
VENICE	4	30,271	118,482
* Subsubtotal *	7		222,988
* COUNTY: LINCOLN			
CAMERON	15	32,457	497,632
FOURCHON	1	31,199	40,300
GRAND ISLE	5	30,965	153,692
HOUMA	1	22,502	25,996
INTRACOASTAL CITY	1	34,157	46,016
LEESVILLE	2	30,801	75,333
MORGAN CITY	22	31,813	710,727

Note: Data includes economic activity associated with both the Federal OCS and State Waters. Unscaled data from OOC study participants is presented on the reverse side of this page.

EXHIBIT 2-27 UNSCALED
DATA FOR OFFSHORE EMPLOYMENT, SALARY, AND PAYROLL BY
COUNTY/PARISH OF RESIDENCE AND STAGING AREA
-OFFSHORE EMPLOYEES ONLY-

*County/Parish of Residence Work Location	EMPLOYMENT (Person Years)	AVERAGE SALARY (Dollars)	TOTAL PAYROLL (Dollars)
* COUNTY: LAMAR			
CAMERON	1	27,600	27,131
FOURCHON	1	29,392	40,855
GRAND ISLE	3	37,502	119,819
HOUMA	4	28,468	108,947
LEESVILLE	1	31,825	34,244
MORGAN CITY	4	30,906	110,210
VENICE	11	30,606	340,988
MULTI-LOCATION	1	31,850	33,252
* Subsubtotal *	26		815,446
* COUNTY: LAUDERDALE			
CAMERON	3	30,200	88,969
GRAND ISLE	2	31,539	54,121
HOUMA	3	27,033	79,640
LEESVILLE	1	28,288	42,197
MORGAN CITY	10	31,078	312,831
VENICE	2	30,241	63,114
MULTI-LOCATION	1	21,500	21,113
* Subsubtotal *	22		661,985
* COUNTY: LAWRENCE			
GRAND ISLE	1	37,501	33,901
HOUMA	1	33,850	30,837
INTRACOASTAL CITY	1	41,569	41,154
MORGAN CITY	8	28,637	235,078
VENICE	4	36,404	162,313
MULTI-LOCATION	1	54,226	54,350
* Subsubtotal *	16		557,633
* COUNTY: LEAKE			
LEESVILLE	1	34,000	32,844
MORGAN CITY	1	34,400	33,230
VENICE	3	30,301	88,056
* Subsubtotal *	5		154,130
* COUNTY: LINCOLN			
CAMERON	6	32,093	179,194
FOURCHON	1	31,200	30,763
GRAND ISLE	4	30,213	120,187
INTRACOASTAL CITY	1	34,106	34,106
LEESVILLE	2	30800	60738
MORGAN CITY	9	32,277	277,230

Note: The information in this exhibit is based exclusively on the data provided by the nine OOC members participating in the study.

EXHIBIT 2-27 (Cont.)
ESTIMATES OF OFFSHORE EMPLOYMENT, SALARY, AND PAYROLL BY
COUNTY/PARISH OF RESIDENCE AND STAGING AREA
-OFFSHORE EMPLOYEES ONLY-

*County/Parish of Residence Work Location	EMPLOYMENT (person years)	AVERAGE SALARY (dollars)	TOTAL PAYROLL (dollars)
VENICE	41	30,974	1,266,754
MULTI-LOCATION	14	35,608	507,618
* Subsubtotal *	104		3,324,067
* COUNTY: LOWNDES			
MULTI-LOCATION	2	25,000	49,297
* Subsubtotal *	2		49,297
* COUNTY: MADISON			
HOUMA	2	31,000	76,322
MORGAN CITY	2	34,401	65,816
VENICE	4	29,950	131,722
* Subsubtotal *	9		273,860
* COUNTY: MARION			
CAMERON	3	27,600	82,192
FOURCHON	1	27,861	36,234
GRAND ISLE	30	40,104	1,215,183
INTRACOASTAL CITY	21	40,995	861,483
LEESVILLE	3	29,478	101,794
MORGAN CITY	27	31,985	870,797
VENICE	32	30,182	980,196
MULTI-LOCATION	15	45,013	656,261
* Subsubtotal *	133		4,804,140
* COUNTY: MONROE			
MORGAN CITY	2	24,700	47,076
VENICE	1	43,999	57,292
* Subsubtotal *	3		104,368
* COUNTY: NESHOBA			
VENICE	1	30,228	43,220
* Subsubtotal *	1		43,220
* COUNTY: NEWTON			
GRAND ISLE	1	27,700	26,121
MORGAN CITY	1	27,927	35,635
VENICE	1	26,850	35,835
* Subsubtotal *	4		97,591
* COUNTY: PEARL RIVER			
CAMERON	2	30,201	60,655
FOURCHON	2	30,688	51,860
GRAND ISLE	13	37,615	485,149

Note: Data includes economic activity associated with both the Federal OCS and State Waters. Unscaled data from OOC study participants is presented on the reverse side of this page.

EXHIBIT 2-27 UNSCALED
DATA FOR OFFSHORE EMPLOYMENT, SALARY, AND PAYROLL BY
COUNTY/PARISH OF RESIDENCE AND STAGING AREA
-OFFSHORE EMPLOYEES ONLY-

*County/Parish of Residence Work Location	EMPLOYMENT (Person Years)	AVERAGE SALARY (Dollars)	TOTAL PAYROLL (Dollars)
* COUNTY: LINCOLN			
VENICE	32	31,100	1,004,315
MULTI-LOCATION	6	34,905	226,885
* Subsubtotal *	61		1,933,417
* COUNTY: LOWNDES			
MULTI-LOCATION	1	25,000	24,725
* Subsubtotal *	1		24,725
* COUNTY: MADISON			
HOUMA	2	31,000	62,000
MORGAN CITY	1	34,400	34,297
VENICE	2	30,209	50,599
* Subsubtotal *	5		146,896
* COUNTY: MARION			
CAMERON	1	27,600	27,379
FOURCHON	1	27,864	28,418
GRAND ISLE	22	40,290	897,295
INTRACOASTAL CITY	7	40,467	280,436
LEESVILLE	3	29,478	82,506
MORGAN CITY	14	32,087	439,270
VENICE	22	30,487	666,754
MULTI-LOCATION	7	45,337	321,350
* Subsubtotal *	77		2,743,409
* COUNTY: MONROE			
MORGAN CITY	1	24,700	24,700
VENICE	1	44,000	43,868
* Subsubtotal *	2		68,568
* COUNTY: NESHOBA			
VENICE	1	30,273	32,907
* Subsubtotal *	1		32,907
* COUNTY: NEWTON			
GRAND ISLE	1	27,700	26,121
VENICE	1	26,857	25,111
* Subsubtotal *	2		51,232
* COUNTY: PEARL RIVER			
CAMERON	1	30,200	27,748
FOURCHON	1	30,677	39,727
GRAND ISLE	11	36,940	392,232

Note: The information in this exhibit is based exclusively on the data provided by the nine OOC members participating in the study.

EXHIBIT 2-27 (Cont.)
ESTIMATES OF OFFSHORE EMPLOYMENT, SALARY, AND PAYROLL BY
COUNTY/PARISH OF RESIDENCE AND STAGING AREA
-OFFSHORE EMPLOYEES ONLY-

*County/Parish of Residence Work Location	EMPLOYMENT (person years)	AVERAGE SALARY (dollars)	TOTAL PAYROLL (dollars)
*COUNTRY: **PEARL RIVER**			
HOUMA	13	30,829	387,625
LEESVILLE	4	28,597	105,688
MORGAN CITY	16	31,020	491,815
NEW ORLEANS	1	38,700	36,920
VENICE	39	31,374	1,235,738
MULTI-LOCATION	40	40,306	1,598,133
* Subsubtotal *	129		4,453,583
* COUNTY: **PERRY**			
GRAND ISLE	1	32,008	26,349
MORGAN CITY	1	30,523	33,990
VENICE	3	33,974	117,730
* Subsubtotal *	5		178,070
* COUNTY: **PIKE**			
CAMERON	12	30,204	348,427
FOURCHON	2	30,383	74,901
GRAND ISLE	7	38,740	278,986
HOUMA	1	22,501	20,608
MORGAN CITY	13	30,629	394,672
VENICE	22	30,761	678,360
MULTI-LOCATION	5	30,600	165,885
* Subsubtotal *	62		1,961,839
* COUNTY: **RANKIN**			
GRAND ISLE	1	38,949	45,505
HOUMA	3	22,530	69,537
INTRACOASTAL CITY	1	33,999	44,855
MORGAN CITY	5	28,511	156,655
VENICE	16	31,257	501,221
MULTI-LOCATION	4	34,407	136,378
* Subsubtotal *	31		954,150
* COUNTY: **SCOTT**			
CAMERON	1	27,598	31,735
MORGAN CITY	20	29,549	594,741
VENICE	1	30,304	20,967
* Subsubtotal *	22		647,443
* COUNTY: **SIMPSON**			
FOURCHON	1	27,599	32,509
INTRACOASTAL CITY	1	39,000	52,182
MORGAN CITY	3	38,023	105,996
VENICE	13	32,982	430,346
* Subsubtotal *	18		621,033

Note: Data includes economic activity associated with both the Federal OCS and State Waters. Unscaled data from OOC study participants is presented on the reverse side of this page.

EXHIBIT 2-27 UNSCALED
DATA FOR OFFSHORE EMPLOYMENT, SALARY, AND PAYROLL BY
COUNTY/PARISH OF RESIDENCE AND STAGING AREA
-OFFSHORE EMPLOYEES ONLY-

*County/Parish of Residence Work Location	EMPLOYMENT (Person Years)	AVERAGE SALARY (Dollars)	TOTAL PAYROLL (Dollars)
* COUNTY: PEARL RIVER			
HOUMA	6	30,300	170,590
LEESVILLE	3	28,596	85,212
MORGAN CITY	6	32,484	207,051
NEW ORLEANS	1	38,700	36,920
VENICE	25	31,946	800,524
MULTI-LOCATION	20	40,306	797,394
* Subsubtotal *	74		2,557,397
* COUNTY: PERRY			
GRAND ISLE	1	31,691	22,881
VENICE	3	34,586	91,786
* Subsubtotal *	3		114,667
* COUNTY: PIKE			
CAMERON	4	30,203	130,796
FOURCHON	2	30,384	58,757
GRAND ISLE	5	39,496	206,128
HOUMA	1	22,500	18,720
MORGAN CITY	6	30,997	189,049
VENICE	17	30,768	511,271
MULTI-LOCATION	3	30,600	83,200
* Subsubtotal *	38		1,197,922
* COUNTY: RANKIN			
GRAND ISLE	1	38,941	36,994
HOUMA	1	22,530	22,643
INTRACOASTAL CITY	1	34,000	33,524
MORGAN CITY	3	28,522	86,878
VENICE	6	32,212	196,040
MULTI-LOCATION	2	34,407	68,401
* Subsubtotal *	14		444,479
* COUNTY: SCOTT			
CAMERON	1	27,600	14,518
MORGAN CITY	3	29,549	95,561
VENICE	1	30,303	16,030
* Subsubtotal *	4		126,109
* COUNTY: SIMPSON			
FOURCHON	1	27,600	25,502
INTRACOASTAL CITY	1	39,000	39,000
MORGAN CITY	1	40,655	44,192
VENICE	8	35,507	267,684
* Subsubtotal *	11		376,379

Note: The information in this exhibit is based exclusively on the data provided by the nine OOC members participating in the study.

EXHIBIT 2-27 (Cont.)

ESTIMATES OF OFFSHORE EMPLOYMENT, SALARY, AND PAYROLL BY COUNTY/PARISH OF RESIDENCE AND STAGING AREA
-OFFSHORE EMPLOYEES ONLY-

*County/Parish of Residence Work Location	EMPLOYMENT (person years)	AVERAGE SALARY (dollars)	TOTAL PAYROLL (dollars)
* COUNTY: SMITH			
CAMERON	1	27,601	28,598
GRAND ISLE	3	34,000	104,090
LEESVILLE	1	25,601	19,349
MORGAN CITY	17	30,045	520,269
VENICE	4	31,570	120,454
MULTI-LOCATION	1	33,105	24,650
* Subsubtotal *	27		817,410
* COUNTY: STONE			
CAMERON	3	27,600	80,062
MORGAN CITY	2	30,080	61,383
* Subsubtotal *	5		141,445
* COUNTY: SUNFLOWER			
VENICE	1	31,600	44,976
* Subsubtotal *	1		44,976
* COUNTY: TIPPAH			
GRAND ISLE	1	31,200	27,300
* Subsubtotal *	1		27,300
* COUNTY: WALTHALL			
FOURCHON	1	44,987	53,435
GRAND ISLE	12	36,880	451,326
LEESVILLE	1	28,073	39,583
MORGAN CITY	1	30,443	25,128
VENICE	17	33,266	566,618
MULTI-LOCATION	2	46,547	92,452
* Subsubtotal *	35		1,228,542
* COUNTY: WARREN			
FOURCHON	1	31,199	40,749
* Subsubtotal *	1		40,749
* COUNTY: WAYNE			
CAMERON	4	27,600	117,028
GRAND ISLE	12	47,709	558,740
HOUMA	4	22,646	100,007
MORGAN CITY	18	30,255	540,616
VENICE	8	31,237	253,182
* Subsubtotal *	46		1,569,573

Note: Data includes economic activity associated with both the Federal OCS and State Waters. Unscaled data from OOC study participants is presented on the reverse side of this page.

EXHIBIT 2-27 UNSCALED
DATA FOR OFFSHORE EMPLOYMENT, SALARY, AND PAYROLL BY
COUNTY/PARISH OF RESIDENCE AND STAGING AREA
-OFFSHORE EMPLOYEES ONLY-

*County/Parish of Residence Work Location	EMPLOYMENT (Person Years)	AVERAGE SALARY (Dollars)	TOTAL PAYROLL (Dollars)
* COUNTY: SMITH			
GRAND ISLE	2	34,000	54,842
LEESVILLE	1	25,600	15,718
MORGAN CITY	3	30,067	102,378
VENICE	3	31,713	86,957
* Subsubtotal *	8		259,895
* COUNTY: STONE			
CAMERON	1	27,600	24,150
MORGAN CITY	1	30,071	25,741
* Subsubtotal *	2		49,891
* COUNTY: SUNFLOWER			
VENICE	1	31,600	31,474
* Subsubtotal *	1		31,474
* COUNTY: TIPPAH			
GRAND ISLE	1	31,200	27,300
* Subsubtotal *	1		27,300
* COUNTY: WALTHALL			
FOURCHON	1	44,986	41,918
GRAND ISLE	7	37,639	277,171
LEESVILLE	1	28,071	31,914
VENICE	9	34,165	290,913
MULTI-LOCATION	1	46,639	45,482
* Subsubtotal *	19		687,398
* COUNTY: WARREN			
FOURCHON	1	31,200	31,106
* Subsubtotal *	1		31,106
* COUNTY: WAYNE			
CAMERON	1	27,600	35,300
GRAND ISLE	5	39,643	190,327
HOUMA	1	22,646	32,565
MORGAN CITY	6	30,764	189,170
VENICE	5	30,777	167,614
* Subsubtotal *	19		614,976

Note: The information in this exhibit is based exclusively on the data provided by the nine OOC members participating in the study.

EXHIBIT 2-27 (Cont.)

ESTIMATES OF OFFSHORE EMPLOYMENT, SALARY, AND PAYROLL BY COUNTY/PARISH OF RESIDENCE AND STAGING AREA
-OFFSHORE EMPLOYEES ONLY-

*County/Parish of Residence Work Location	EMPLOYMENT (person years)	AVERAGE SALARY (dollars)	TOTAL PAYROLL (dollars)
* COUNTY: **WEBSTER**			
FOURCHON	1	30,801	35,415
* Subsubtotal *	1		35,415
* COUNTY: **WILKINSON**			
HOUMA	2	33,900	76,831
LEESVILLE	3	28,889	72,263
VENICE	6	28,951	168,705
MULTI-LOCATION	2	21,500	42,867
* Subsubtotal *	13		360,666
* COUNTY: **WINSTON**			
VENICE	1	22,536	30,613
* Subsubtotal *	1		30,613
* COUNTY: **YAZOO**			
GRAND ISLE	2	37,006	70,396
* Subsubtotal *	2		70,396
** Subtotal **			
	1569		51,030,740
** STATE: **NEW MEXICO**			
* COUNTY: **BERNALILLO**			
MULTI-LOCATION	1	21,501	19,804
* Subsubtotal *	1		19,804
* COUNTY: **SANDOVAL**			
MULTI-LOCATION	1	21,499	23,062
* Subsubtotal *	1		23,062
** Subtotal **	2		42,867
** STATE: **NEW YORK**			
* COUNTY: **SUFFOLK**			
GALVESTON	2	27,600	55,029
** Subtotal **	2		55,029
** STATE: **OHIO**			
* COUNTY: **CUYAHOGA**			
MULTI-LOCATION	2	36,499	59,092
* Subsubtotal *	2		59,092
* COUNTY: **GEAUGA**			
MULTI-LOCATION	2	36,501	86,455
* Subsubtotal *	2		86,455
** Subtotal **	4		145,547

Note: Data includes economic activity associated with both the Federal OCS and State Waters. Unscaled data from OOC study participants is presented on the reverse side of this page.

EXHIBIT 2-27 UNSCALED
DATA FOR OFFSHORE EMPLOYMENT, SALARY, AND PAYROLL BY
COUNTY/PARISH OF RESIDENCE AND STAGING AREA
-OFFSHORE EMPLOYEES ONLY-

*County/Parish of Residence Work Location	EMPLOYMENT (Person Years)	AVERAGE SALARY (Dollars)	TOTAL PAYROLL (Dollars)
* COUNTY: WEBSTER			
FOURCHON	1	30,800	27,782
* Subsubtotal *	1		27,782
* COUNTY: WILKINSON			
HOUMA	1	33,900	25,018
LEESVILLE	2	28,897	57,935
VENICE	4	29,020	130,178
MULTI-LOCATION	1	21,500	21,500
* Subsubtotal *	8		234,632
* COUNTY: WINSTON			
VENICE	1	22,550	21,468
* Subsubtotal *	1		21,468
* COUNTY: YAZOO			
GRAND ISLE	1	37,010	37,158
* Subsubtotal *	1		37,158
** Subtotal **	795		26,055,807
** STATE: NEW MEXICO			
* COUNTY: SANDOVAL			
MULTI-LOCATION	1	21,500	11,567
* Subsubtotal *	1		11,567
** Subtotal **	1		11,567
** STATE: NEW YORK			
* COUNTY: SUFFOLK			
GALVESTON	1	27,600	27,600
* Subsubtotal *	1		27,600
** Subtotal **	1		27,600
** STATE: OHIO			
* COUNTY: CUYAHOGA			
MULTI-LOCATION	1	36,500	29,638
* Subsubtotal *	1		29,638
* COUNTY: GEAUGA			
MULTI-LOCATION	1	36,500	43,362
* Subsubtotal *	1		43,362
** Subtotal **	2		73,000

Note: The information in this exhibit is based exclusively on the data provided by the nine OOC members participating in the study.

EXHIBIT 2-27 (Cont.)

ESTIMATES OF OFFSHORE EMPLOYMENT, SALARY, AND PAYROLL BY COUNTY/PARISH OF RESIDENCE AND STAGING AREA
-OFFSHORE EMPLOYEES ONLY-

*County/Parish of Residence Work Location	EMPLOYMENT (person years)	AVERAGE SALARY (dollars)	TOTAL PAYROLL (dollars)
** STATE: OKLAHOMA			
* COUNTY: CLEVELAND			
INTRACOASTAL CITY	3	51,999	166,216
* Subsubtotal *	3		166,216
* COUNTY: MUSKOGEE			
MORGAN CITY	6	30,200	187,956
* Subsubtotal *	6		187,956
** Subtotal **	9		354,172
** STATE: PENNSYLVANIA			
* COUNTY: ALLEGHENY			
GALVESTON	2	31,000	60,819
* Subsubtotal *	2		60,819
* COUNTY: SOMERSET			
GALVESTON	2	48,200	95,909
* Subsubtotal *	2		95,909
** Subtotal **	4		156,728
** STATE: RHODE ISLAND			
* COUNTY: WASHINGTON			
MULTI-LOCATION	2	21,500	42,824
** Subtotal **	2		42,824
** STATE: TENNESSEE			
* COUNTY: DAVIDSON			
GRAND ISLE	2	52,000	98,696
* Subsubtotal *	2		98,696
* COUNTY: HAMILTON			
VENICE	1	31,600	45,156
* Subsubtotal *	1		45,156
* COUNTY: MARION			
GRAND ISLE	1	38,700	38,700
* Subsubtotal *	1		38,700
* COUNTY: MCNAIRY			
VENICE	1	24,000	31,440
* Subsubtotal *	1		31,440

Note: Data includes economic activity associated with both the Federal OCS and State Waters. Unscaled data from OOC study participants is presented on the reverse side of this page.

EXHIBIT 2-27 UNSCALED
DATA FOR OFFSHORE EMPLOYMENT, SALARY, AND PAYROLL BY
COUNTY/PARISH OF RESIDENCE AND STAGING AREA
-OFFSHORE EMPLOYEES ONLY-

*County/Parish of Residence Work Location	EMPLOYMENT (Person Years)	AVERAGE SALARY (Dollars)	TOTAL PAYROLL (Dollars)
** STATE: OKLAHOMA			
* COUNTY: CLEVELAND			
INTRACOASTAL CITY	1	52,000	51,636
* Subsubtotal *	1		51,636
* COUNTY: MUSKOGEE			
MORGAN CITY	1	30,200	30,200
* Subsubtotal *	1		30,200
** Subtotal **	2		81,836
** STATE: PENNSYLVANIA			
* COUNTY: ALLEGHENY			
GALVESTON	1	31,000	30,504
* Subsubtotal *	1		30,504
* COUNTY: SOMERSET			
GALVESTON	1	48,200	48,104
* Subsubtotal *	1		48,104
** Subtotal **	2		78,608
** STATE: RHODE ISLAND			
* COUNTY: WASHINGTON			
MULTI-LOCATION	1	21,500	21,478
* Subsubtotal *	1		21,478
** Subtotal **	1		21,478
** STATE: TENNESSEE			
* COUNTY: DAVIDSON			
GRAND ISLE	1	52,000	52,000
* Subsubtotal *	1		52,000
* COUNTY: HAMILTON			
VENICE	1	31,600	31,600
* Subsubtotal *	1		31,600
* COUNTY: MARION			
GRAND ISLE	1	38,700	38,700
* Subsubtotal *	1		38,700
* COUNTY: MCNAIRY			
VENICE	1	24,000	24,000
* Subsubtotal *	1		24,000

Note: The information in this exhibit is based exclusively on the data provided by the nine OOC members participating in the study.

EXHIBIT 2-27 (Cont.)

ESTIMATES OF OFFSHORE EMPLOYMENT, SALARY, AND PAYROLL BY COUNTY/PARISH OF RESIDENCE AND STAGING AREA
-OFFSHORE EMPLOYEES ONLY-

*County/Parish of Residence Work Location	EMPLOYMENT (person years)	AVERAGE SALARY (dollars)	TOTAL PAYROLL (dollars)
* COUNTY: MONROE			
GRAND ISLE	1	34,000	29,342
* Subsubtotal *	1		29,342
* COUNTY: SHELBY			
GRAND ISLE	2	34,000	75,854
VENICE	2	31,500	62,805
* Subsubtotal *	4		138,659
* COUNTY: SULLIVAN			
VENICE	2	29,400	58,500
* Subsubtotal *	2		58,500
* COUNTY: SUMNER			
VENICE	1	39,200	41,849
* Subsubtotal *	1		41,849
* COUNTY: WHITE			
GRAND ISLE	1	34,000	40,640
* Subsubtotal *	1		40,640
** Subtotal **	15		522,983
** STATE: TEXAS			
* COUNTY: ANDERSON			
FREEPORT	6	31,501	183,928
MULTI-LOCATION	2	53,001	104,932
* Subsubtotal *	8		288,859
* COUNTY: ANGELINA			
FREEPORT	4	26,500	118,575
GALVESTON	1	34,401	50,724
HOUMA	3	28,600	87,743
LAKE CHARLES	2	33,899	69,290
MORGAN CITY	3	29,200	89,584
* Subsubtotal *	14		415,915
* COUNTY: ATASCOSA			
FREEPORT	6	39,211	234,673
* Subsubtotal *	6		234,673

Note: Data includes economic activity associated with both the Federal OCS and State Waters. Unscaled data from OOC study participants is presented on the reverse side of this page.

EXHIBIT 2-27 UNSCALED
DATA FOR OFFSHORE EMPLOYMENT, SALARY, AND PAYROLL BY
COUNTY/PARISH OF RESIDENCE AND STAGING AREA
-OFFSHORE EMPLOYEES ONLY-

*County/Parish of Residence Work Location	EMPLOYMENT (Person Years)	AVERAGE SALARY (Dollars)	TOTAL PAYROLL (Dollars)
* COUNTY: MONROE			
GRAND ISLE	1	34,000	29,342
* Subsubtotal *	1		29,342
* COUNTY: SHELBY			
GRAND ISLE	2	34,000	68,000
VENICE	1	31,500	31,500
* Subsubtotal *	3		99,500
* COUNTY: SULLIVAN			
VENICE	1	29,400	29,341
* Subsubtotal *	1		29,341
* COUNTY: SUMNER			
VENICE	1	39,200	39,200
* Subsubtotal *	1		39,200
* COUNTY: WHITE			
GRAND ISLE	1	34,000	33,014
* Subsubtotal *	1		33,014
** Subtotal **	11		376,697
** STATE: TEXAS			
* COUNTY: ANDERSON			
FREEPORT	2	31,500	62,559
MULTI-LOCATION	1	53,000	52,629
* Subsubtotal *	3		115,188
* COUNTY: ANGELINA			
FREEPORT	1	26,500	26,474
GALVESTON	1	34,400	34,366
HOUMA	1	28,600	28,571
LAKE CHARLES	1	33,900	33,866
MORGAN CITY	1	29,200	29,171
* Subsubtotal *	5		152,447
* COUNTY: ATASCOSA			
FREEPORT	2	39,255	79,492
* Subsubtotal *	2		79,492

Note: The information in this exhibit is based exclusively on the data provided by the nine OOC members participating in the study.

EXHIBIT 2-27 (Cont.)

ESTIMATES OF OFFSHORE EMPLOYMENT, SALARY, AND PAYROLL BY COUNTY/PARISH OF RESIDENCE AND STAGING AREA
-OFFSHORE EMPLOYEES ONLY-

*County/Parish of Residence Work Location	EMPLOYMENT (person years)	AVERAGE SALARY (dollars)	TOTAL PAYROLL (dollars)
* COUNTY: BEE			
FREEPORT	1	31,318	16,852
INTRACOASTAL CITY	2	32,300	61,736
SAN ANTONIO	1	30,237	15,865
* Subsubtotal *	3		94,453
* COUNTY: BELL			
HOUMA	1	31,000	45,170
* Subsubtotal *	1		45,170
* COUNTY: BEXAR			
FREEPORT	4	29,817	133,793
* Subsubtotal *	4		133,793
* COUNTY: BRAZORIA			
FREEPORT	48	31,884	1,541,265
GALVESTON	2	28,701	56,764
MORGAN CITY	2	32,400	64,470
* Subsubtotal *	52		1,662,500
* COUNTY: BROOKS			
BATON ROUGE	3	30,201	96,812
* Subsubtotal *	3		96,812
* COUNTY: CALDWELL			
FREEPORT	4	29,800	131,606
* Subsubtotal *	4		131,606
* COUNTY: CAMERON			
FREEPORT	4	29,800	133,474
* Subsubtotal *	4		133,474
* COUNTY: CHAMBERS			
GALVESTON	2	37,200	74,169
GRAND ISLE	1	34,000	44,540
LAKE CHARLES	3	30,800	87,931
* Subsubtotal *	6		206,640
* COUNTY: CHEROKEE			
FREEPORT	4	29,800	133,474
LAKE CHARLES	3	31,900	95,764
MULTI-LOCATION	2	25,400	50,642
* Subsubtotal *	9		279,881

Note: Data includes economic activity associated with both the Federal OCS and State Waters. Unscaled data from OOC study participants is presented on the reverse side of this page.

EXHIBIT 2-27 UNSCALED
DATA FOR OFFSHORE EMPLOYMENT, SALARY, AND PAYROLL BY
COUNTY/PARISH OF RESIDENCE AND STAGING AREA
-OFFSHORE EMPLOYEES ONLY-

*County/Parish of Residence Work Location	EMPLOYMENT (Person Years)	AVERAGE SALARY (Dollars)	TOTAL PAYROLL (Dollars)
* COUNTY: BEE			
INTRACOASTAL CITY	1	32,300	32,171
* Subsubtotal *	1		32,171
* COUNTY: BELL			
HOUMA	1	31,000	30,938
* Subsubtotal *	1		30,938
* COUNTY: BEXAR			
FREEPORT	1	29,819	29,908
* Subsubtotal *	1		29,908
* COUNTY: BRAZORIA			
FREEPORT	15	32,335	480,946
GALVESTON	1	28,700	28,470
MORGAN CITY	1	32,400	32,335
* Subsubtotal *	17		541,752
* COUNTY: BROOKS			
BATON ROUGE	1	30,200	28,750
* Subsubtotal *	1		28,750
* COUNTY: CALDWELL			
FREEPORT	1	29,800	29,383
* Subsubtotal *	1		29,383
* COUNTY: CAMERON			
FREEPORT	1	29,800	29,800
* Subsubtotal *	1		29,800
* COUNTY: CHAMBERS			
GALVESTON	1	37,200	37,200
GRAND ISLE	1	34,000	34,000
LAKE CHARLES	1	30,800	29,291
* Subsubtotal *	3		100,491
* COUNTY: CHEROKEE			
FREEPORT	1	29,800	29,800
LAKE CHARLES	1	31,900	31,900
MULTI-LOCATION	1	25,400	25,400
* Subsubtotal *	3		87,100

Note: The information in this exhibit is based exclusively on the data provided by the nine OOC members participating in the study.

EXHIBIT 2-27 (Cont.)

ESTIMATES OF OFFSHORE EMPLOYMENT, SALARY, AND PAYROLL BY COUNTY/PARISH OF RESIDENCE AND STAGING AREA
-OFFSHORE EMPLOYEES ONLY-

*County/Parish of Residence Work Location	EMPLOYMENT (person years)	AVERAGE SALARY (dollars)	TOTAL PAYROLL (dollars)
* COUNTY: COLORADO			
FREEPORT	5	26,802	139,150
* Subsubtotal *	5		139,150
* COUNTY: COMAL			
FREEPORT	3	29,297	79,340
* Subsubtotal *	3		79,340
* COUNTY: DALLAS			
FREEPORT	3	26,796	78,794
GALVESTON	2	25,400	45,477
VENICE	1	31,200	40,872
MULTI-LOCATION	2	21,500	42,867
* Subsubtotal *	8		208,010
* COUNTY: DUVAL			
CAMERON	5	24,699	120,116
FREEPORT	6	30,048	174,753
* Subsubtotal *	11		294,869
* COUNTY: ECTOR			
GALVESTON	2	31,000	60,881
* Subsubtotal *	2		60,881
* COUNTY: FAYETTE			
INTRACOASTAL CITY	1	40,998	33,741
* Subsubtotal *	1		33,741
* COUNTY: FORT BEND			
FREEPORT	3	31,595	92,906
GRAND ISLE	1	39,000	50,700
VENICE	1	26,799	26,076
MULTI-LOCATION	2	21,057	45,384
* Subsubtotal *	7		215,066
* COUNTY: GALVESTON			
CAMERON	2	29,200	59,743
FREEPORT	6	29,898	185,478
MORGAN CITY	4	26,310	94,498
* Subsubtotal *	12		339,719
* COUNTY: GILLESPIE			
GALVESTON	2	43,800	87,066
* Subsubtotal *	2		87,066

Note: Data includes economic activity associated with both the Federal OCS and State Waters. Unscaled data from OOC study participants is presented on the reverse side of this page.

EXHIBIT 2-27 UNSCALED
DATA FOR OFFSHORE EMPLOYMENT, SALARY, AND PAYROLL BY
COUNTY/PARISH OF RESIDENCE AND STAGING AREA
-OFFSHORE EMPLOYEES ONLY-

*County/Parish of Residence Work Location	EMPLOYMENT (Person Years)	AVERAGE SALARY (Dollars)	TOTAL PAYROLL (Dollars)
* COUNTY: COLORADO			
FREEPORT	2	26,800	47,329
* Subsubtotal *	2		47,329
* COUNTY: COMAL			
FREEPORT	1	29,300	26,985
* Subsubtotal *	1		26,985
* COUNTY: DALLAS			
FREEPORT	1	26,800	26,800
GALVESTON	1	25,400	22,809
VENICE	1	31,200	31,200
MULTI-LOCATION	1	21,500	21,500
* Subsubtotal *	4		102,309
* COUNTY: DUVAL			
CAMERON	2	24,700	48,851
FREEPORT	2	30,050	59,439
* Subsubtotal *	4		108,290
* COUNTY: ECTOR			
GALVESTON	1	31,000	30,535
* Subsubtotal *	1		30,535
* COUNTY: FORT BEND			
FREEPORT	1	31,600	31,600
GRAND ISLE	1	39,000	39,000
MULTI-LOCATION	1	21,057	22,762
* Subsubtotal *	3		93,362
* COUNTY: GALVESTON			
CAMERON	1	29,200	29,200
FREEPORT	2	29,899	63,086
MORGAN CITY	2	26,750	53,500
* Subsubtotal *	5		145,786
* COUNTY: GILLESPIE			
GALVESTON	1	43,800	43,669
* Subsubtotal *	1		43,669

Note: The information in this exhibit is based exclusively on the data provided by the nine OOC members participating in the study.

EXHIBIT 2-27 (Cont.)

ESTIMATES OF OFFSHORE EMPLOYMENT, SALARY, AND PAYROLL BY COUNTY/PARISH OF RESIDENCE AND STAGING AREA
-OFFSHORE EMPLOYEES ONLY-

*County/Parish of Residence Work Location	EMPLOYMENT (person years)	AVERAGE SALARY (dollars)	TOTAL PAYROLL (dollars)
* COUNTY: GOLIAD			
FREEPORT	3	30,763	92,211
HOUMA	2	31,000	59,489
* Subsubtotal *	5		151,700
* COUNTY: GREGG			
FREEPORT	4	31,200	138,347
GRAND ISLE	1	29,700	25,572
LAKE CHARLES	2	30,800	69,901
LEESVILLE	1	31,200	38,292
MORGAN CITY	6	32,113	201,015
VENICE	1	31,601	34,729
MULTI-LOCATION	2	43,495	67,974
* Subsubtotal *	18		575,830
* COUNTY: GRIMES			
FREEPORT	4	31,200	130,801
* Subsubtotal *	4		130,801
* COUNTY: HARDIN			
CAMERON	5	35,044	158,781
FREEPORT	4	29,800	133,474
* Subsubtotal *	9		292,255
* COUNTY: HARRIS			
CAMERON	7	30,638	211,458
FREEPORT	21	28,877	598,324
GALVESTON	17	29,691	514,564
GRAND ISLE	3	35,614	102,961
HOUMA	3	31,000	95,201
INTRACOASTAL CITY	10	36,752	356,315
MORGAN CITY	16	31,284	484,988
VENICE	2	28,967	64,515
MULTI-LOCATION	31	35,621	1,113,946
* Subsubtotal *	110		3,542,274
* COUNTY: HARRISON			
INTRACOASTAL CITY	3	36,947	120,288
MORGAN CITY	2	33,045	61,846
* Subsubtotal *	5		182,134
* COUNTY: HENDERSON			
LAKE CHARLES	3	29,300	87,959
* Subsubtotal *	3		87,959

Note: Data includes economic activity associated with both the Federal OCS and State Waters. Unscaled data from OOC study participants is presented on the reverse side of this page.

EXHIBIT 2-27 UNSCALED
DATA FOR OFFSHORE EMPLOYMENT, SALARY, AND PAYROLL BY
COUNTY/PARISH OF RESIDENCE AND STAGING AREA
-OFFSHORE EMPLOYEES ONLY-

*County/Parish of Residence Work Location	EMPLOYMENT (Person Years)	AVERAGE SALARY (Dollars)	TOTAL PAYROLL (Dollars)
* COUNTY: GOLIAD			
FREEPORT	1	30,782	31,213
HOUMA	1	31,000	31,000
* Subsubtotal *	2		62,213
* COUNTY: GREGG			
FREEPORT	1	31,200	30,888
GRAND ISLE	1	29,700	25,572
LAKE CHARLES	1	30,800	23,285
LEESVILLE	1	31,200	31,106
MORGAN CITY	3	34,451	99,047
VENICE	1	31,600	28,788
MULTI-LOCATION	1	43,501	32,891
* Subsubtotal *	8		271,577
* COUNTY: GRIMES			
FREEPORT	1	31,200	29,203
* Subsubtotal *	1		29,203
* COUNTY: HARDIN			
CAMERON	2	34,310	67,866
FREEPORT	1	29,800	29,800
* Subsubtotal *	3		97,666
* COUNTY: HARRIS			
CAMERON	4	32,182	123,997
FREEPORT	6	28,867	173,200
GALVESTON	9	29,700	265,873
GRAND ISLE	2	36,342	72,429
HOUMA	1	31,000	31,000
INTRACOASTAL CITY	4	36,500	146,000
MORGAN CITY	7	31,874	222,896
VENICE	2	29,446	44,522
MULTI-LOCATION	16	35,620	558,705
* Subsubtotal *	50		1,638,621
* COUNTY: HARRISON			
INTRACOASTAL CITY	2	36,501	72,966
MORGAN CITY	1	33,323	37,289
* Subsubtotal *	3		110,255
* COUNTY: HENDERSON			
LAKE CHARLES	1	29,300	29,300
* Subsubtotal *	1		29,300

Note: The information in this exhibit is based exclusively on the data provided by the nine OOC members participating in the study.

EXHIBIT 2-27 (Cont.)

ESTIMATES OF OFFSHORE EMPLOYMENT, SALARY, AND PAYROLL BY COUNTY/PARISH OF RESIDENCE AND STAGING AREA
-OFFSHORE EMPLOYEES ONLY-

*County/Parish of Residence Work Location	EMPLOYMENT (person years)	AVERAGE SALARY (dollars)	TOTAL PAYROLL (dollars)
* COUNTY: HOUSTON			
GRAND CHENIER	1	27,600	38,132
GRAND ISLE	1	29,700	38,829
* Subsubtotal *	3		76,961
* COUNTY: JASPER			
CAMERON	3	27,600	90,859
FREEPORT	3	27,713	83,513
GRAND ISLE	1	41,000	36,670
* Subsubtotal *	7		211,042
* COUNTY: JEFFERSON			
CAMERON	2	31,216	66,259
GALVESTON	3	28,621	99,309
INTRACOASTAL CITY	8	37,907	302,423
MORGAN CITY	16	29,958	485,300
VENICE	1	45,099	48,148
MULTI-LOCATION	2	21,500	42,867
* Subsubtotal *	33		1,044,305
* COUNTY: KARNES			
FREEPORT	16	31,302	500,355
SAN ANTONIO	9	30,201	285,554
* Subsubtotal *	25		785,909
* COUNTY: KAUFMAN			
MULTI-LOCATION	4	37,000	147,541
* Subsubtotal *	4		147,541
* COUNTY: LAVACA			
FREEPORT	6	30,517	185,730
* Subsubtotal *	6		185,730
* COUNTY: LEE			
INTRACOASTAL CITY	2	41,001	66,381
* Subsubtotal *	2		66,381
* COUNTY: LEON			
GALVESTON	1	48,200	69,962
* Subsubtotal *	1		69,962
* COUNTY: LIBERTY			
GRAND CHENIER	4	43,813	189,102
* Subsubtotal *	4		189,102

Note: Data includes economic activity associated with both the Federal OCS and State Waters. Unscaled data from OOC study participants is presented on the reverse side of this page.

EXHIBIT 2-27 UNSCALED
DATA FOR OFFSHORE EMPLOYMENT, SALARY, AND PAYROLL BY
COUNTY/PARISH OF RESIDENCE AND STAGING AREA
-OFFSHORE EMPLOYEES ONLY-

*County/Parish of Residence Work Location	EMPLOYMENT (Person Years)	AVERAGE SALARY (Dollars)	TOTAL PAYROLL (Dollars)
* COUNTY: HOUSTON			
GRAND CHENIER	1	27,600	25,558
GRAND ISLE	1	29,700	29,641
* Subsubtotal *	2		55,198
* COUNTY: JASPER			
CAMERON	1	27,600	27,407
FREEPORT	1	27,675	28,062
GRAND ISLE	1	41,000	28,208
* Subsubtotal *	3		83,677
* COUNTY: JEFFERSON			
CAMERON	1	31,215	31,277
GALVESTON	2	28,800	57,600
INTRACOASTAL CITY	4	38,250	153,000
MORGAN CITY	4	32,590	130,002
VENICE	1	45,100	45,100
MULTI-LOCATION	1	21,500	21,500
* Subsubtotal *	13		438,480
* COUNTY: KARNES			
FREEPORT	4	31,324	139,139
SAN ANTONIO	3	30,200	84,802
* Subsubtotal *	7		223,941
* COUNTY: KAUFMAN			
MULTI-LOCATION	2	37,000	74,000
* Subsubtotal *	2		74,000
* COUNTY: LAVACA			
FREEPORT	2	30,518	63,172
* Subsubtotal *	2		63,172
* COUNTY: LEE			
INTRACOASTAL CITY	1	41,000	27,183
* Subsubtotal *	1		27,183
* COUNTY: LEON			
GALVESTON	1	48,200	35,090
* Subsubtotal *	1		35,090
* COUNTY: LIBERTY			
GRAND CHENIER	2	40,739	80,746
* Subsubtotal *	2		80,746

Note: The information in this exhibit is based exclusively on the data provided by the nine OOC members participating in the study.

EXHIBIT 2-27 (Cont.)

ESTIMATES OF OFFSHORE EMPLOYMENT, SALARY, AND PAYROLL BY COUNTY/PARISH OF RESIDENCE AND STAGING AREA
-OFFSHORE EMPLOYEES ONLY-

*County/Parish of Residence Work Location	EMPLOYMENT (person years)	AVERAGE SALARY (dollars)	TOTAL PAYROLL (dollars)
* COUNTY: LIVE OAK			
MORGAN CITY	2	36,299	71,724
* Subsubtotal *	2		71,724
* COUNTY: MADISON			
GALVESTON	1	48,201	26,140
* Subsubtotal *	1		26,140
* COUNTY: MARION			
CAMERON	5	26,550	122,063
FOURCHON	1	32,199	41,047
GRAND ISLE	4	35,391	155,273
HOUMA	8	31,000	235,662
MORGAN CITY	4	27,600	123,597
VENICE	4	28,849	121,094
MULTI-LOCATION	5	37,072	189,792
* Subsubtotal *	32		988,529
* COUNTY: MATAGORDA			
FREEPORT	6	31,070	184,421
MULTI-LOCATION	2	46,500	92,712
* Subsubtotal *	8		277,132
* COUNTY: MCMULLEN			
SAN ANTONIO	3	30,201	101,693
* Subsubtotal *	3		101,693
* COUNTY: MEDINA			
FREEPORT	3	29,296	86,144
* Subsubtotal *	3		86,144
* COUNTY: MONTGOMERY			
FREEPORT	10	30,460	315,561
GALVESTON	2	48,065	97,173
MULTI-LOCATION	8	42,485	353,994
* Subsubtotal *	21		766,728
* COUNTY: NACOGDOCHES			
CAMERON	2	29,200	59,743
GALVESTON	2	43,800	87,328
MULTI-LOCATION	3	42,609	142,096
* Subsubtotal *	7		289,167

Note: Data includes economic activity associated with both the Federal OCS and State Waters. Unscaled data from OOC study participants is presented on the reverse side of this page.

EXHIBIT 2-27 UNSCALED
DATA FOR OFFSHORE EMPLOYMENT, SALARY, AND PAYROLL BY
COUNTY/PARISH OF RESIDENCE AND STAGING AREA
-OFFSHORE EMPLOYEES ONLY-

*County/Parish of Residence Work Location	EMPLOYMENT (Person Years)	AVERAGE SALARY (Dollars)	TOTAL PAYROLL (Dollars)
* COUNTY: LIVE OAK			
MORGAN CITY	1	36,300	35,973
* Subsubtotal *	1		35,973
* COUNTY: MARION			
CAMERON	2	26,550	49,643
FOURCHON	1	32,200	32,200
GRAND ISLE	3	35,709	107,342
HOUMA	3	31,000	93,000
MORGAN CITY	2	27,600	55,200
VENICE	3	28,869	86,897
MULTI-LOCATION	2	34,250	68,500
* Subsubtotal *	16		492,782
* COUNTY: MATAGORDA			
FREEPORT	2	31,085	62,668
MULTI-LOCATION	1	46,500	46,500
* Subsubtotal *	3		109,168
* COUNTY: MCMULLEN			
SAN ANTONIO	1	30,200	30,200
* Subsubtotal *	1		30,200
* COUNTY: MEDINA			
FREEPORT	1	29,300	29,300
* Subsubtotal *	1		29,300
* COUNTY: MONTGOMERY			
FREEPORT	3	30,333	91,000
GALVESTON	1	48,065	48,738
MULTI-LOCATION	4	42,486	177,548
* Subsubtotal *	8		317,285
* COUNTY: NACOGDOCHES			
CAMERON	1	29,200	29,200
GALVESTON	1	43,800	43,800
MULTI-LOCATION	1	42,361	45,827
* Subsubtotal *	3		118,827

Note: The information in this exhibit is based exclusively on the data provided by the nine OOC members participating in the study.

EXHIBIT 2-27 (Cont.)

ESTIMATES OF OFFSHORE EMPLOYMENT, SALARY, AND PAYROLL BY COUNTY/PARISH OF RESIDENCE AND STAGING AREA
-OFFSHORE EMPLOYEES ONLY-

*County/Parish of Residence Work Location	EMPLOYMENT (person years)	AVERAGE SALARY (dollars)	TOTAL PAYROLL (dollars)
* COUNTY: NAVARRO			
GALVESTON	4	31,000	123,616
MULTI-LOCATION	4	37,500	149,535
* Subsubtotal *	8		273,151
* COUNTY: NUECES			
CORPUS CHRISTI	3	30,201	101,693
FREEPORT	3	31,595	92,906
* Subsubtotal *	6		194,599
* COUNTY: ORANGE			
CAMERON	4	41,369	156,732
FREEPORT	4	31,200	136,810
HOUMA	3	27,600	82,132
INTRACOASTAL CITY	5	39,000	186,476
MORGAN CITY	5	29,797	150,652
* Subsubtotal *	21		712,802
* COUNTY: PANOLA			
FREEPORT	1	29,799	24,960
MORGAN CITY	2	51,215	81,190
* Subsubtotal *	2		106,150
* COUNTY: POLK			
CAMERON	2	24,001	50,846
MORGAN CITY	2	27,600	55,029
MULTI-LOCATION	2	21,500	42,867
* Subsubtotal *	6		148,742
* COUNTY: RUSK			
GRAND ISLE	3	38,134	115,312
LAKE CHARLES	1	30,799	21,913
* Subsubtotal *	4		137,225
* COUNTY: SABINE			
CAMERON	2	28,399	69,828
MORGAN CITY	2	29,563	59,390
* Subsubtotal *	4		129,218
* COUNTY: SAN AUGUSTINE			
MORGAN CITY	3	35,354	98,642
* Subsubtotal *	3		98,642

Note: Data includes economic activity associated with both the Federal OCS and State Waters. Unscaled data from OOC study participants is presented on the reverse side of this page.

EXHIBIT 2-27 UNSCALED
DATA FOR OFFSHORE EMPLOYMENT, SALARY, AND PAYROLL BY
COUNTY/PARISH OF RESIDENCE AND STAGING AREA
-OFFSHORE EMPLOYEES ONLY-

*County/Parish of Residence Work Location	EMPLOYMENT (Person Years)	AVERAGE SALARY (Dollars)	TOTAL PAYROLL (Dollars)
* COUNTY: NAVARRO			
GALVESTON	2	31,000	62,000
MULTI-LOCATION	2	37,500	75,000
* Subsubtotal *	4		137,000
* COUNTY: NUECES			
CORPUS CHRS	1	30,200	30,200
FREEPORT	1	31,600	31,600
* Subsubtotal *	2		61,800
* COUNTY: ORANGE			
CAMERON	2	41,544	81,800
FREEPORT	1	31,200	30,545
HOUMA	1	27,600	26,744
INTRACOASTAL CITY	2	39,000	76,362
MORGAN CITY	3	29,994	87,943
* Subsubtotal *	9		303,394
* COUNTY: PANOLA			
MORGAN CITY	1	51,458	52,796
* Subsubtotal *	1		52,796
* COUNTY: POLK			
CAMERON	1	24,000	24,000
MORGAN CITY	1	27,600	27,600
MULTI-LOCATION	1	21,500	21,500
* Subsubtotal *	3		73,100
* COUNTY: RUSK			
GRAND ISLE	2	37,949	72,217
* Subsubtotal *	2		72,217
* COUNTY: SABINE			
CAMERON	1	28,400	28,400
MORGAN CITY	1	29,639	31,447
* Subsubtotal *	2		59,847
* COUNTY: SAN AUGUSTINE			
MORGAN CITY	2	35,354	66,960
* Subsubtotal *	2		66,960

Note: The information in this exhibit is based exclusively on the data provided by the nine OOC members participating in the study.

EXHIBIT 2-27 (Cont.)
ESTIMATES OF OFFSHORE EMPLOYMENT, SALARY, AND PAYROLL BY COUNTY/PARISH OF RESIDENCE AND STAGING AREA
-OFFSHORE EMPLOYEES ONLY-

*County/Parish of Residence Work Location	EMPLOYMENT (person years)	AVERAGE SALARY (dollars)	TOTAL PAYROLL (dollars)
* COUNTY: **SAN PATRICIO**			
FREEPORT	3	26,796	78,794
* Subsubtotal *	3		78,794
* COUNTY: **SHELBY**			
CAMERON	2	29,401	68,595
FREEPORT	4	29,800	108,514
MULTI-LOCATION	7	33,691	231,544
* Subsubtotal *	13		408,653
* COUNTY: **SMITH**			
CAMERON	4	28,374	120,075
LAKE CHARLES	6	29,206	175,964
VENICE	1	32,200	46,014
* Subsubtotal *	12		342,053
* COUNTY: **TARRANT**			
GALVESTON	2	43,800	87,328
GRAND ISLE	1	47,000	47,000
* Subsubtotal *	3		134,328
* COUNTY: **TRAVIS**			
FREEPORT	3	26,796	78,794
GALVESTON	1	26,499	28,478
INTRACOASTAL CITY	2	34,001	82,115
MULTI-LOCATION	3	33,526	94,851
* Subsubtotal *	9		284,238
* COUNTY: **TRINITY**			
CAMERON	2	29,200	59,743
GALVESTON	1	36,298	53,630
* Subsubtotal *	4		113,373
* COUNTY: **TYLER**			
MULTI-LOCATION	10	41,401	408,440
* Subsubtotal *	10		408,440
* COUNTY: **VAN ZANDT**			
MULTI-LOCATION	3	53,004	165,681
* Subsubtotal *	3		165,681
* COUNTY: **VICTORIA**			
FREEPORT	13	28,701	384,633
MULTI-LOCATION	6	40,475	241,449
* Subsubtotal *	19		626,082

Note: Data includes economic activity associated with both the Federal OCS and State Waters. Unscaled data from OOC study participants is presented on the reverse side of this page.

EXHIBIT 2-27 UNSCALED
DATA FOR OFFSHORE EMPLOYMENT, SALARY, AND PAYROLL BY
COUNTY/PARISH OF RESIDENCE AND STAGING AREA
-OFFSHORE EMPLOYEES ONLY-

*County/Parish of Residence Work Location	EMPLOYMENT (Person Years)	AVERAGE SALARY (Dollars)	TOTAL PAYROLL (Dollars)
* COUNTY: SAN PATRICO			
FREEPORT	1	26,800	26,800
* Subsubtotal *	1		26,800
* COUNTY: SHELBY			
CAMERON	1	29,400	27,898
FREEPORT	1	29,800	24,227
MULTI-LOCATION	3	34,028	98,755
* Subsubtotal *	5		150,880
* COUNTY: SMITH			
CAMERON	2	28,400	56,800
LAKE CHARLES	2	29,206	58,616
VENICE	1	32,200	32,200
* Subsubtotal *	5		147,616
* COUNTY: TARRANT			
GALVESTON	1	43,800	43,800
GRAND ISLE	1	47,000	47,000
* Subsubtotal *	2		90,800
* COUNTY: TRAVIS			
FREEPORT	1	26,800	26,800
GALVESTON	1	26,500	14,284
INTRACOASTAL CITY	1	34,000	33,626
MULTI-LOCATION	1	33,526	47,573
* Subsubtotal *	4		122,282
* COUNTY: TRINITY			
CAMERON	1	29,200	29,200
GALVESTON	1	36,298	36,334
* Subsubtotal *	2		65,534
* COUNTY: TYLER			
MULTI-LOCATION	5	41,402	204,855
* Subsubtotal *	5		204,855
* COUNTY: VAN ZANDT			
MULTI-LOCATION	1	53,000	53,000
* Subsubtotal *	1		53,000
* COUNTY: VICTORIA			
FREEPORT	3	28,701	85,875
MULTI-LOCATION	3	40,475	121,100
* Subsubtotal *	6		206,975

Note: The information in this exhibit is based exclusively on the data provided by the nine OOC members participating in the study.

EXHIBIT 2-27 (Cont.)

ESTIMATES OF OFFSHORE EMPLOYMENT, SALARY, AND PAYROLL BY COUNTY/PARISH OF RESIDENCE AND STAGING AREA
-OFFSHORE EMPLOYEES ONLY-

*County/Parish of Residence Work Location	EMPLOYMENT (person years)	AVERAGE SALARY (dollars)	TOTAL PAYROLL (dollars)
* COUNTY: WALKER			
VENICE	2	26,801	53,006
* Subsubtotal *	2		53,006
* COUNTY: WHARTON			
GRAND ISLE	1	38,700	38,700
* Subsubtotal *	1		38,700
* COUNTY: WILLIAMSON			
GALVESTON	1	26,501	24,357
MULTI-LOCATION	1	67,000	77,613
* Subsubtotal *	2		101,970
* COUNTY: WILSON			
FREEPORT	4	31,069	121,106
* Subsubtotal *	4		121,106
* COUNTY: WINKLER			
GRAND ISLE	1	34,000	34,000
* Subsubtotal *	1		34,000
* COUNTY: ZAPATA			
FREEPORT	3	26,796	78,794
* Subsubtotal *	3		78,794
** Subtotal **	626		20,318,508
** STATE: WASHINGTON			
* COUNTY: KING			
MULTI-LOCATION	2	21,500	42,867
* Subsubtotal *	2		42,867
** Subtotal **	2		42,867
** STATE: WYOMING			
GALVESTON	2	48,199	93,602
** Subtotal **	2		93,602
*** Total ***	9,843		328,881,964

Note: Data includes economic activity associated with both the Federal OCS and State Waters. Unscaled data from OOC study participants is presented on the reverse side of this page.

EXHIBIT 2-27 UNSCALED
DATA FOR OFFSHORE EMPLOYMENT, SALARY, AND PAYROLL BY
COUNTY/PARISH OF RESIDENCE AND STAGING AREA
-OFFSHORE EMPLOYEES ONLY-

*County/Parish of Residence Work Location	EMPLOYMENT (Person Years)	AVERAGE SALARY (Dollars)	TOTAL PAYROLL (Dollars)
* COUNTY: WALKER			
VENICE	1	26,800	26,586
* Subsubtotal *	1		26,586
* COUNTY: WHARTON			
GRAND ISLE	1	38,700	38,700
* Subsubtotal *	1		38,700
* COUNTY: WILLIAMSON			
MULTI-LOCATION	1	67,000	38,927
* Subsubtotal *	1		38,927
* COUNTY: WILSON			
FREEPORT	1	31,064	41,192
* Subsubtotal *	1		41,192
* COUNTY: WINKLER			
GRAND ISLE	1	34,000	34,000
* Subsubtotal *	1		34,000
* COUNTY: ZAPATA			
FREEPORT	1	26,800	26,800
* Subsubtotal *	1		26,800
** Subtotal **	254		8,411,602
** STATE: WASHINGTON			
* COUNTY: KING			
MULTI-LOCATION	1	21,500	21,500
** Subtotal **	1		21,500
** STATE: WYOMING			
* COUNTY: NIOBRARA			
GALVESTON	1	48,200	46,947
** Subtotal **	1		46,947
** STATE: UNKNOWN			
* COUNTY: UNKNOWN			
GRAND ISLE	2	40,500	81,000
MULTI-LOCATION	4	53,250	213,000
** Subtotal **	6		294,000
*** Total ***	4,950		165,209,075

Note: The information in this exhibit is based exclusively on the data provided by the nine OOC members participating in the study.

EXHIBIT 2-29

ESTIMATED PRODUCER EMPLOYMENT AND PAYROLL
BY TYPE OF OFFSHORE AREA

ESTIMATED PRODUCER EMPLOYMENT

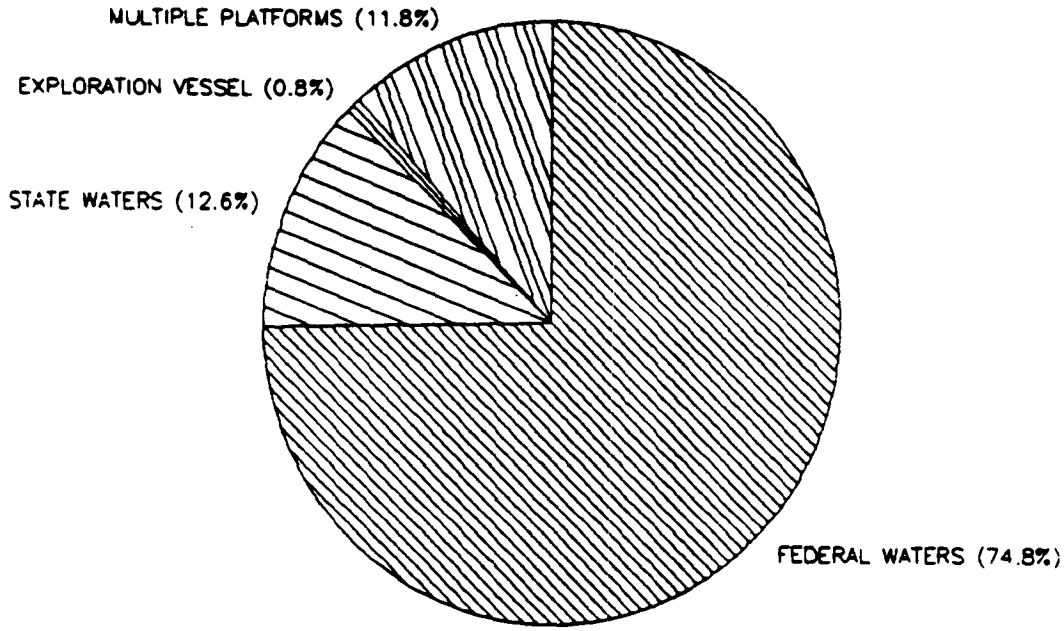

ESTIMATED PRODUCER PAYROLL

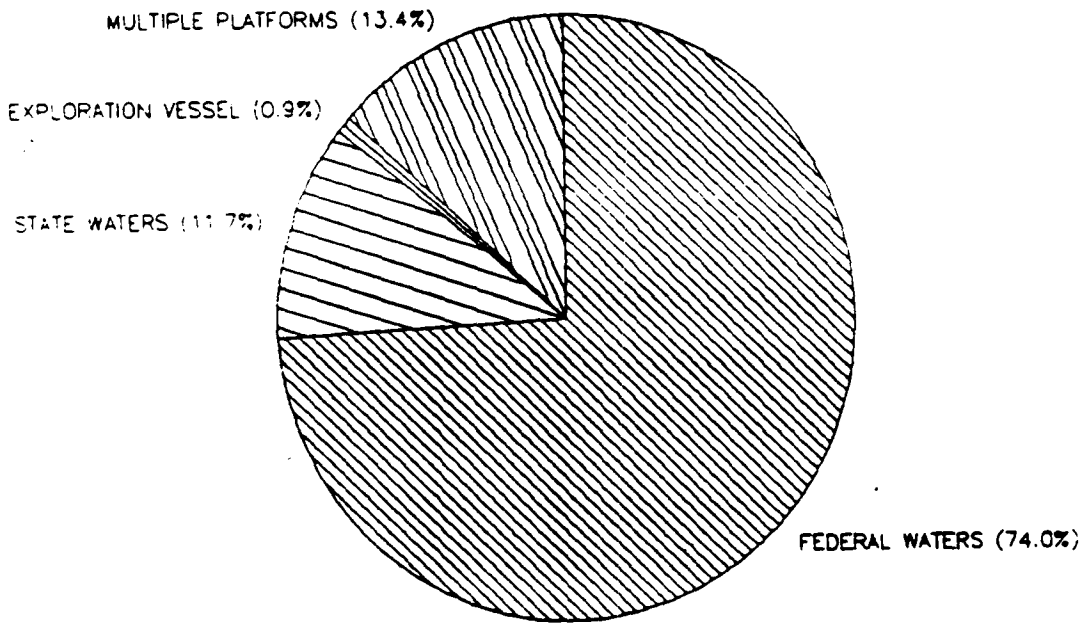

Note: Multiple platforms and expooration vessel refers to individuals working at numerous offshore locations during 1984. They could not be tied to a specific work location or lease area. See text for additional discussion of these catagories.

EXHIBIT 2-30

ESTIMATED PRODUCER EMPLOYMENT, AVERAGE SALARY AND PAYROLL BY OFFSHORE AREA AND STAGING AREA

****

* -OFFSHORE PERSONNEL ONLY-*

****

OFFSHORE LOCATION/ STAGING AREA	EMPLOYMENT (person years)	AVERAGE SALARY (dollars)	TOTAL PAYROLL (dollars)
** OFFSHORE AREA: **BRAZOS AREA**			
FREEPORT	29	31,866	909,106
MORGAN CITY	45	32,077	1,439,816
MULTI-LOCATION	15	42,792	635,300
** Subtotal **	88	-	2,984,223
** OFFSHORE AREA: **BRAZOS AREA SOUTH**			
FREEPORT	5	31,865	162,491
MORGAN CITY	8	32,070	257,348
MULTI-LOCATION	3	42,772	113,552
** Subtotal **	16		533,392
** OFFSHORE AREA: **BRAZOS AREA STATE WATERS**			
FREEPORT	5	31,855	170,616
MORGAN CITY	8	32,083	270,215
MULTI-LOCATION	3	42,796	119,229
** Subtotal **	17		560,060
** OFFSHORE AREA: **BRENTON SOUND AREA**			
BURAS	28	30,640	870,050
EMPIRE	23	29,453	690,905
VENICE	4	38,735	143,465
MULTI-LOCATION	3	38,482	125,447
** Subtotal **	59		1,829,868
** OFFSHORE AREA: **BRENTON SOUND STATE WATERS**			
BURAS	58	30,639	1,781,736
EMPIRE	48	29,452	1,414,870
VENICE	8	38,733	293,795
MULTI-LOCATION	7	38,493	256,898
** Subtotal **	120		347,298
** OFFSHORE AREA: **CHANDELEUR**			
VENICE	6	31,307	189,220
** Subtotal **	6		189,227
OFFSHORE AREA: **EAST BREAKS			
MORGAN CITY	8	48,200	384,405
** Subtotal **	8		384,405

Note: Data includes economic activity associated with both the Federal OCS and State Waters. Unscaled data from OOC study participants is presented on the reverse side of this page.

EXHIBIT 2-30 UNSCALED

DATA FOR PRODUCER EMPLOYMENT, AVERAGE SALARY AND TOTAL PAYROLL
BY OFFSHORE LOCATION AND STAGING AREA

****
-OFFSHORE PERSONNEL ONLY-
****

OFFSHORE LOCATION STAGING AREA	EMPLOYMENT (person years)	AVERAGE SALARY (dollars)	TOTAL PAYROLL (dollars)
** OFFSHORE LOCATION: **BRAZOS**			
FREEPORT	14	31,868	433,410
MORGAN CITY	43	32,077	1,372,844
MULTI-LOCATION	7	42,778	302,875
** Subtotal **	63		2,109,128
** OFFSHORE LOCATION: **BRAZOS, SOUTH ADDITION**			
FREEPORT	14	31,868	433,410
MULTI-LOCATION	7	42,778	302,875
** Subtotal **	21		736285
** OFFSHORE LOCATION: **BRETON SOUND**			
VENICE	3	38,733	116,200
** Subtotal **	3		116,200
** OFFSHORE LOCATION: **BRETON SOUND, STATE WATERS**			
BURAS	23	30,639	704,700
EMPIRE	19	29,453	559,600
MULTI-LOCATION	3	38,489	101,606
** Subtotal **	45		1,365,906
** OFFSHORE LOCATION: **EAST BREAKS**			
MORGAN CITY	4	48,200	192,800
** Subtotal **	4		192,800

Note: The information is this exhibit is based exclusively on the data provided by the nine OOC member participating in the study.

EXHIBIT 2-30 (Cont.)
ESTIMATED PRODUCER EMPLOYMENT, AVERAGE SALARY AND
PAYROLL BY OFFSHORE AREA AND STAGING AREA
****
* -OFFSHORE PERSONNEL ONLY-*
****

OFFSHORE LOCATION/ STAGING AREA	EMPLOYMENT (person years)	AVERAGE SALARY	TOTAL PAYROLL
** OFFSHORE AREA: EAST CAMERON			
CAMERON	45	30,517	1,363,349
GRAND CHENIER	3	30,611	107,069
INTRACOASTAL CITY	38	31,883	12,116,696
LAFAYETTE	1	45,134	2,839,339
LAKE CHARLES	2	32,534	51,729
MORGAN CITY	6	29,581	178,715
** Subtotal **	95		2,946,265
** OFFSHORE AREA: EAST CAMERON SOUTH			
CAMERON	39	29,586	1,162,254
** Subtotal **	39		1,162,254
** OFFSHORE AREA: EAST CAMERON STATE WATERS			
CAMERON	1	30,501	38,551
INTRACOASTAL CITY	1	31,884	34,406
** Subtotal **	2		72,956
** OFFSHORE AREA: EUGENE ISLAND			
GRAND CHENIER	2	50,700	85,297
HOUMA	10	32,450	327,561
INTRACOASTAL CITY	121	33,671	4,078,596
LAFAYETTE	2	44,900	75,539
MORGAN CITY	496	31,525	15,646,118
MULTI-LOCATION	16	41,610	680,494
** Subtotal **	647		20,893,606
** OFFSHORE AREA: EUGENE ISLAND SOUTH			
INTRACOASTAL CITY	132	38,981	5,140,493
MORGAN CITY	309	33,210	10,258,911
** Subtotal **	441		15,399,405
** OFFSHORE AREA: EUGENE ISLAND STATE WATERS			
HOUMA	1	32,452	46,068
INTRACOASTAL CITY	7	33,671	573,618
MORGAN CITY	70	31,525	2,200,489
MULTI-LOCATION	2	41,624	95,706
** Subtotal **	80		2,915,881
** OFFSHORE AREA: GALVESTON			
FREEPORT	26	31 866	1, 344,550
MORGAN CITY	21	32,080	660,793
MULTI-LOCATION	30	42,777	1,263,339
** Subtotal **	76		2,758,587

Note: Data includes economic activity associated with both the Federal OCS and State Waters. Unscaled data from OOC study participants is presented on the reverse side of this page.

EXHIBIT 2-30 UNSCALED

DATA FOR PRODUCER EMPLOYMENT, AVERAGE SALARY AND TOTAL PAYROLL
BY OFFSHORE LOCATION AND STAGING AREA

****
-OFFSHORE PERSONNEL ONLY-
****

OFFSHORE LOCATION STAGING AREA	EMPLOYMENT (person years)	AVERAGE SALARY (dollars)	TOTAL PAYROLL (dollars)
** OFFSHORE LOCATION: **EAST CAMERON**			
CAMERON	36	30,583	1,105,447
GRAND CHENIER	3	30,611	101,006
INTRACOASTAL CITY	36	31,883	1,147,800
LAKE CHARLES	2	32,533	48,800
MORGAN CITY	5	29,773	163,735
** Subtotal **	82		2,566,788
** OFFSHORE LOCATION: **EAST CAMERON, SOUTH ADDITION**			
CAMERON	9	29,586	254,434
** Subtotal **	9		254,434
** OFFSHORE LOCATION: **EAST CAMERON, STATE WATERS**			
CAMERON	6	30,117	180,700
LAFAYETTE	1	45,133	27,080
** Subtotal **	7		207,780
** OFFSHORE LOCATION: **EUGENE ISLAND**			
GRAND CHENIER	1	50,700	50,700
HOUMA	6	32,450	194,700
INTRACOASTAL CITY	72	33,671	2,424,291
LAFAYETTE	1	44,900	44,900
MORGAN CITY	296	31,512	9,327,276
MULTI-LOCATION	10	41,613	404,481
** Subtotal **	386		12,446,348
** OFFSHORE LOCATION: **EUGENE ISLAND, SOUTH ADDITION**			
INTRACOASTAL CITY	54	38,981	2,105,034
MORGAN CITY	126	33,210	4,201,028
** Subtotal **	181		6,306,062
** OFFSHORE LOCATION: **GALVESTON**			
FREEPORT	14	31,868	433,410
MORGAN CITY	11	32,077	343,211
MULTI-LOCATION	15	42,778	656,169
** Subtotal **	40		1,432,790

Note: The information is this exhibit is based exclusively on the data provided by the nine OOC member participating in the study.

EXHIBIT 2-30 (Cont.)
ESTIMATED PRODUCER EMPLOYMENT, AVERAGE SALARY AND
PAYROLL BY OFFSHORE AREA AND STAGING AREA
****
* -OFFSHORE PERSONNEL ONLY-*
****

OFFSHORE LOCATION/ STAGING AREA	EMPLOYMENT (person years)	AVERAGE SALARY (dollars)	TOTAL PAYROLL (dollars)
** OFFSHORE AREA: **GALVESTON SOUTH**			
FREEPORT	15	31,870	477,584
MORGAN CITY	12	32,075	378,192
MULTI-LOCATION	17	42,770	723,049
** Subtotal **	44		1,578,825
** OFFSHORE AREA: **GALVESTON STATE WATERS**			
FREEPORT	31	31,865	978,532
MORGAN CITY	24	32,074	774,886
MULTI-LOCATION	35	42,778	1,481,469
** Subtotal **	89		3,234,887
** OFFSHORE AREA: **GRAND ISLE**			
GRAND ISLE	158	32,156	5,080,778
LEESVILLE	13	32,139	422,550
NEW ORLEANS	9	34,589	311,300
VENICE	4	31,675	126,700
** Subtotal **	184		5,941,327
** OFFSHORE AREA: **GRAND ISLE SOUTH**			
VENICE	30	31,560	958,143
** Subtotal **	30		958,143
** OFFSHORE AREA: **GRAND ISLE STATE WATERS**			
GRAND ISLE	123	38,569	4,758,345
** Subtotal **	123		4,758,345
** OFFSHORE AREA: **HIGH ISLAND**			
CAMERON	7	30,119	199,981
FREEPORT	37	31,512	1,157,855
GALVESTON	23	33,519	778,971
LAFAYETTE	1	45,135	29,970
MORGAN CITY	64	32,720	2,089,364
SAN ANTONIO	2	30,204	53,476
MULTI-LOCATION	8	42,777	363,092
** Subtotal **	141		4,672,709

Note: Data includes economic activity associated with both the Federal OCS and State Waters. Unscaled data from OOC study participants is presented on the reverse side of this page.

EXHIBIT 2-30 UNSCALED

DATA FOR PRODUCER EMPLOYMENT, AVERAGE SALARY AND TOTAL PAYROLL
BY OFFSHORE LOCATION AND STAGING AREA

****
-OFFSHORE PERSONNEL ONLY-
****

OFFSHORE LOCATION STAGING AREA	EMPLOYMENT (person years)	AVERAGE SALARY (dollars)	TOTAL PAYROLL (dollars)
** OFFSHORE LOCATION: **GRAND ISLE**			
GRAND ISLE	158	32,156	5,080,778
LEESVILLE	13	32,139	422,550
NEW ORLEANS	9	34,589	311,300
VENICE	4	31,675	126,700
** Subtotal **	184		5,941,327
** OFFSHORE LOCATION: **GRAND ISLE, SOUTH ADDITION**			
VENICE	30	31,560	958,143
** Subtotal **	30		958,143
** OFFSHORE LOCATION: **GRAND ISLE, STATE WATERS**			
GRAND ISLE	65	38,569	2,507,031
** Subtotal **	65		2,507,031
** OFFSHORE LOCATION: **HIGH ISLAND**			
CAMERON	6	30,117	180,700
FREEPORT	33	31,512	1,046,219
GALVESTON	21	33,519	703,865
LAFAYETTE	1	45,133	27,080
MORGAN CITY	58	32,720	1,887,914
SAN ANTONIO	2	30,200	48,320
MULTI-LOCATION	8	42,778	328,085
** Subtotal **	128		4,222,184

Note: The information is this exhibit is based exclusively on the data provided by the nine OOC member participating in the study.

EXHIBIT 2-30 (Cont.)
ESTIMATED PRODUCER EMPLOYMENT, AVERAGE SALARY AND
PAYROLL BY OFFSHORE AREA AND STAGING AREA
****
* -OFFSHORE PERSONNEL ONLY-*
****

OFFSHORE LOCATION/ STAGING AREA	EMPLOYMENT (person years)	AVERAGE SALARY (dollars)	TOTAL PAYROLL (dollars)
** OFFSHORE AREA: HIGH ISLAND EAST			
INTRACOASTAL CITY	3	37,667	113,000
** Subtotal **	3		113,000
** OFFSHORE AREA: HIGH ISLAND EAST/SOUTH			
BATON ROUGE	3	30,200	75,685
CORPUS CHRISTI	3	30,200	75,685
INTRACOASTAL CITY	175	39,607	6,948,462
SAN ANTONIO	10	30,200	302,741
** Subtotal **	190		7,402,573
** OFFSHORE AREA: HIGH ISLAND SOUTH ADDITION			
FREEPORT	179	31,580	5,657,733
INTRACOASTAL CITY	85	36,705	3,123,668
** Subtotal **	264		8,781,401
** OFFSHORE AREA: HIGH ISLAND STATE WATERS			
CAMERON	1	30,121	33,446
FREEPORT	6	31,516	193,646
GALVESTON	4	33,517	130,279
MORGAN CITY	11	32,725	349,435
MULTI-LOCATION	1	42,737	60,726
** Subtotal **	23		767,531
** OFFSHORE AREA: MATAGORDA ISLAND			
FREEPORT	24	31,868	774,631
MORGAN CITY	38	32,075	1,226,838
MULTI-LOCATION	13	42,790	541,328
** Subtotal **	75		2,542,797
** OFFSHORE AREA: MATAGORDA ISLAND STATE WATERS			
FREEPORT	14	31,866	4,535,572
MORGAN CITY	22	32,076	718,356
MULTI-LOCATION	7	42,780	316,965
** Subtotal **	44		1,488,893
** OFFSHORE AREA: MUSTANG ISLAND			
MORGAN CITY	2	48,201	92,060
SAN ANTONIO	1	30,207	15,382
** Subtotal **	2		107,441

Note: Data includes economic activity associated with both the Federal OCS and State Waters. Unscaled data from OOC study participants is presented on the reverse side of this page.

EXHIBIT 2-30 UNSCALED

DATA FOR PRODUCER EMPLOYMENT, AVERAGE SALARY AND TOTAL PAYROLL
BY OFFSHORE LOCATION AND STAGING AREA

****
-OFFSHORE PERSONNEL ONLY-
****

OFFSHORE LOCATION STAGING AREA	EMPLOYMENT (person years)	AVERAGE SALARY (dollars)	TOTAL PAYROLL (dollars)
** OFFSHORE LOCATION: HIGH ISLAND, EAST ADDITION			
INTRACOASTAL CITY	3	37,667	113,000
** Subtotal **	3		113,000
** OFFSHORE LOCATION: HIGH ISLAND, EAST ADDITION/SOUTH EXTENSION			
INTRACOASTAL CITY	28	39,607	1,109,039
SAN ANTONIO	2	30,200	48,320
** Subtotal **	30		1,157,359
** OFFSHORE LOCATION: HIGH ISLAND, SOUTH ADDITION			
FREEPORT	40	31,580	1,263,169
INTRACOASTAL CITY	19	36,705	697,403
** Subtotal **	59		1,960,572
** OFFSHORE LOCATION: MUSTANG ISLAND			
MORGAN CITY	3	48,200	144,600
SAN ANTONIO	1	30,200	24,160
** Subtotal **	4		168,760

Note: The information is this exhibit is based exclusively on the data provided by the nine OOC member participating in the study.

EXHIBIT 2-30 (Cont.)
ESTIMATED PRODUCER EMPLOYMENT, AVERAGE SALARY AND
PAYROLL BY OFFSHORE AREA AND STAGING AREA
****
* -OFFSHORE PERSONNEL ONLY-*
****

OFFSHORE LOCATION/ STAGING AREA	EMPLOYMENT (person years)	AVERAGE SALARY (dollars)	TOTAL PAYROLL (dollars)
** OFFSHORE AREA: MUSTANG ISLAND EAST			
MORGAN CITY	1	48,205	37,846
** Subtotal **			37,846
** OFFSHORE AREA: MISSISSIPPI CANYON			
GRAND ISLE	30	39,769	1,207,710
VENICE	57	32,022	1,817,659
MULTI-LOCATION	3	38,480	103,831
** Subtotal **	90		3,129,200
** OFFSHORE AREA: MUSTANG ISLAND STATE WATERS			
MORGAN CITY	1	48,199	65,883
** Subtotal **	1		65,883
** OFFSHORE AREA: MOBILE BAY STATE WATERS			
MOBILE AREA	4	51,100	203,766
** Subtotal **	4		203,766
** OFFSHORE AREA: MAIN PASS			
BURAS	1	28,002	14,105
HOUMA	7	28,916	203,889
LEESVILLE	1	29,702	14,961
MORGAN CITY	5	48,199	242,800
VENICE	264	31,294	8,259,929
MULTI-LOCATION	3	38,492	102,366
** Subtotal **	280		8,838,049
** OFFSHORE AREA: MAIN PASS SOUTH EAST			
GRAND ISLE	26	38,801	1,008,868
VENICE	58	29,706	1,724,224
** Subtotal **	84		2,733,092
** OFFSHORE AREA: MAIN PASS STATE WATERS			
VENICE	67	31,763	2,113,024
MULTI-LOCATION	2	38,492	95,386
** Subtotal **	69		2,208,410
** OFFSHORE AREA: NORTH PADRE ISLAND			
FREEPORT	4	31,867	123,549
MORGAN CITY	6	32,079	195,673
MULTI-LOCATION	2	42,789	86,339
** Subtotal **	12		405,560

Note: Data includes economic activity associated with both the Federal OCS and State Waters. Unscaled data from OOC study participants is presented on the reverse side of this page.

EXHIBIT 2-30 UNSCALED

DATA FOR PRODUCER EMPLOYMENT, AVERAGE SALARY AND TOTAL PAYROLL
BY OFFSHORE LOCATION AND STAGING AREA

****
-OFFSHORE PERSONNEL ONLY-
****

OFFSHORE LOCATION STAGING AREA	EMPLOYMENT (person years)	AVERAGE SALARY (dollars)	TOTAL PAYROLL (dollars)
** OFFSHORE LOCATION: **MISSISSIPPI CANYON**			
GRAND ISLE	26	39,769	1,033,998
VENICE	49	32,022	1,556,215
MULTI-LOCATION	2	38,488	88,897
** Subtotal **	77		2,679,109
** OFFSHORE LOCATION: **MOBILE, STATE WATERS**			
MOBILE AREA	2	51,100	102,200
** Subtotal **	2		102,200
** OFFSHORE LOCATION: **MAIN PASS**			
BURAS	0	28,000	14,000
HOUMA	7	28,915	202,378
LEESVILLE	0	29,700	14,850
MORGAN CITY	5	48,200	241,000
VENICE	262	31,294	8,198,689
MULTI-LOCATION	3	38,489	101,606
** Subtotal **	278		8,772,523
** OFFSHORE LOCATION: **MAIN PASS, SOUTH AND EAST ADDITIONS**			
GRAND ISLE	20	38,801	776,052
VENICE	45	29,706	1,326,326
** Subtotal **	65		2,102,378
** OFFSHORE LOCATION: **MAIN PASS, STATE WATERS**			
VENICE	62	31,763	1,969,268
MULTI-LOCATION	2	38,488	88,897
** Subtotal **	64		2,058,164

Note: The information is this exhibit is based exclusively on the data provided by the nine OOC member participating in the study.

EXHIBIT 2-30 (Cont.)

ESTIMATED PRODUCER EMPLOYMENT, AVERAGE SALARY AND PAYROLL BY OFFSHORE AREA AND STAGING AREA

****

* -OFFSHORE PERSONNEL ONLY-*

****

OFFSHORE LOCATION/ STAGING AREA	EMPLOYMENT (person years)	AVERAGE SALARY (dollars)	TOTAL PAYROLL (dollars)
** OFFSHORE AREA: NORTH PADRE ISLAND EAST			
FREEPORT	4	31,851	131,112
MORGAN CITY	6	32,077	207,653
MULTI-LOCATION	2	42,843	91,623
** Subtotal **	13		430,388
** OFFSHORE AREA: SOUTH MARSH ISLAND			
INTRACOASTAL CITY	4	36,999	157,661
LAFAYETTE	1	44,899	47,831
MORGAN CITY	185	33,157	6,128,018
** Subtotal **	190		6,333,510
** OFFSHORE AREA: SOUTH MARSH ISLAND NORTH			
INTRACOASTAL CITY	2	37,001	57,204
MORGAN CITY	67	33,153	2,223,439
** Subtotal *	69		2,280,644
** OFFSHORE AREA: SOUTH MARSH ISLAND SOUTH			
INTRACOASTAL CITY	5	36,618	1,665,806
MORGAN CITY	7	29,716	198,796
MULTI-LOCATION	9	53,429	500,412
** Subtotal **	62		2,365,014
** OFFSHORE AREA: SOUTH MARSH ISLAND STATE WATERS			
MORGAN CITY	4	33,174	122,867
** OFFSHORE AREA: SOUTH PASS			
BURAS	1	28,000	21,728
CAMERON	33	32,160	1,072,968
GRAND ISLE	2	36,900	57,269
LEESVILLE	1	29,700	23,047
MORGAN CITY	26	30,767	787,887
NEW ORLEANS	1	38,700	30,031
VENICE	285	31,439	8,973,075
MULTI-LOCATION	4	38,482	157,693
** Subtotal **	352		11,123,699
** OFFSHORE AREA: SOUTH PELTO AREA			
HOUMA	38	30,520	1,158,428
LEESVILLE	13	30,472	406,974
** Subtotal **	51		1,565,402

Note: Data includes economic activity associated with both the Federal OCS and State Waters. Unscaled data from OOC study participants is presented on the reverse side of this page.

EXHIBIT 2-30 UNSCALED

DATA FOR PRODUCER EMPLOYMENT, AVERAGE SALARY AND TOTAL PAYROLL
BY OFFSHORE LOCATION AND STAGING AREA

****
-OFFSHORE PERSONNEL ONLY-
****

OFFSHORE LOCATION STAGING AREA	EMPLOYMENT (person years)	AVERAGE SALARY (dollars)	TOTAL PAYROLL (dollars)
** OFFSHORE LOCATION: **SOUTH MARSH ISLAND**			
INTRACOASTAL CITY	4	37,000	148,000
LAFAYETTE	1	44,900	44,900
MORGAN CITY	173	33,156	5,752,529
** Subtotal **	178		5,945,429
** OFFSHORE LOCATION: **SOUTH MARSH ISLAND, SOUTH ADDITION**			
INTRACOASTAL CITY	34	36,618	1,244,997
MORGAN CITY	5	29,716	148,577
MULTI-LOCATION	7	53,429	374,000
** Subtotal **	46		1,767,574
** OFFSHORE LOCATION: **SOUTH PASS**			
BURAS	0	28,000	14,000
CAMERON	21	32,159	691,345
GRAND ISLE	1	36,900	36,900
LEESVILLE	0	29,700	14,850
MORGAN CITY	17	30,767	507,659
NEW ORLEANS	0	38,700	19,350
VENICE	184	31,439	5,781,621
MULTI-LOCATION	3	38,489	101,606
** Subtotal **	227		7,167,331
** OFFSHORE LOCATION: **SOUTH PELTO**			
HOUMA	26	30,519	793,444
LEESVILLE	9	30,472	278,750
** Subtotal **	35		1,072,193

Note: The information is this exhibit is based exclusively on the data provided by the nine OOC member participating in the study.

EXHIBIT 2-30 (Cont.)

ESTIMATED PRODUCER EMPLOYMENT, AVERAGE SALARY AND PAYROLL BY OFFSHORE AREA AND STAGING AREA

****

* -OFFSHORE PERSONNEL ONLY-*

****

OFFSHORE LOCATION/ STAGING AREA	EMPLOYMENT (person years)	AVERAGE SALARY (dollars)	TOTAL PAYROLL (dollars)
** OFFSHORE AREA: SOUTH PADRE ISLAND STATE WATERS			
FREEPORT	2	31,871	76,203
MORGAN CITY	4	32,069	120,688
MULTI-LOCATION	1	42,903	53,252
** Subtotal **	7		250,143
** OFFSHORE AREA: SOUTH PASS EAST AND SOUTH			
GRAND ISLE	172	38,400	6,607,914
VENICE	248	31,937	7,913,916
MULTI-LOCATION	18	38,488	699,357
** Subtotal **	438		15,221,187
** OFFSHORE AREA: SOUTH PASS STATE WATERS			
BURAS	1	30,100	39,311
GRAND ISLE	1	36,900	48,191
NEW ORLEANS	1	38,700	25,271
VENICE	351	31,384	11,025,914
MULTI-LOCATION	3	38,489	132,698
** Subtotal **	358		11,271,385
** OFFSHORE AREA: SABINE PASS TEXAS			
CAMERON	1	30,113	26,858
FREEPORT	5	31,508	155,503
GALVESTON	3	33,523	104,618
MORGAN CITY	9	32,723	280,607
MULTI-LOCATION	1	42,806	48,764
** Subtotal **	19		616,350
** OFFSHORE AREA: SABINE PASS TEXAS STATE WATERS			
FREEPORT	1	31,547	37,216
GALVESTON	1	33,508	25,037
MORGAN CITY	2	32,709	67,156
** Subtotal **	4		129,409
** OFFSHORE AREA: SHIP SHOAL			
CAMERON	3	43,500	131,758
FOURCHON	100	31,576	3,156,052
HOUMA	403	29,717	11,970,709
LAFAYETTE	9	46,171	419,404
MORGAN CITY	515	30,532	15,730,795
MULTI-LOCATION	7	38,484	269,262
** Subtotal **	1,037		31,677,980

Note: Data includes economic activity associated with both the Federal OCS and State Waters. Unscaled data from OOC study participants is presented on the reverse side of this page.

EXHIBIT 2-30 UNSCALED

DATA FOR PRODUCER EMPLOYMENT, AVERAGE SALARY AND TOTAL PAYROLL
BY OFFSHORE LOCATION AND STAGING AREA

****
-OFFSHORE PERSONNEL ONLY-
****

OFFSHORE LOCATION STAGING AREA	EMPLOYMENT (person years)	AVERAGE SALARY (dollars)	TOTAL PAYROLL (dollars)
** OFFSHORE LOCATION: **SOUTH PASS, SOUTH & EAST ADDITIONS**			
GRAND ISLE	25	38,400	960,034
VENICE	36	31,937	1,149,777
MULTI-LOCATION	3	38,489	101,606
** Subtotal **	64		2,211,418
** OFFSHORE LOCATION: **SOUTH PASS, STATE WATERS**			
BURAS	1	30,100	30,100
GRAND ISLE	1	36,900	36,900
NEW ORLEANS	0	38,700	19,350
VENICE	269	31,384	8,442,508
MULTI-LOCATION	3	38,489	101,606
** Subtotal **	274		8,630,464
** OFFSHORE LOCATION: **SHIP SHOAL**			
CAMERON	1	43,500	43,500
FOURCHON	33	31,576	1,041,970
HOUMA	133	29,717	3,952,128
LAFAYETTE	3	46,171	138,466
MORGAN CITY	161	30,580	4,917,294
MULTI-LOCATION	2	38,488	88,897
** Subtotal **	333		10,182,255

Note: The information is this exhibit is based exclusively on the data provided by the nine OOC member participating in the study.

EXHIBIT 2-30 (Cont.)

ESTIMATED PRODUCER EMPLOYMENT, AVERAGE SALARY AND PAYROLL BY OFFSHORE AREA AND STAGING AREA

****

* -OFFSHORE PERSONNEL ONLY-*

****

OFFSHORE LOCATION/ STAGING AREA	EMPLOYMENT (person years)	AVERAGE SALARY (dollars)	TOTAL PAYROLL (dollars)
** OFFSHORE AREA: SHIP SHOAL SOUTH			
MORGAN CITY	379	29,701	11,253,467
** Subtotal **	379		11,253,467
** OFFSHORE AREA: SHIP SHOAL STATE WATERS			
FOURCHON	1	31,566	43,839
HOUMA	6	29,711	166,277
MORGAN CITY	7	30,547	218,505
** Subtotal **	14		428,621
** OFFSHORE AREA: SOUTH TIMBALIER			
FOURCHON	22	30 945	666,665
GRAND ISLE	94	37,697	3,526,959
HOUMA	15	29,766	439,628
LEESVILLE	202	31,196	6,298,061
MORGAN CITY	6	46,499	286,208
VENICE	1	29,700	36,561
MULTI-LOCATION	3	38,485	125,078
** Subtotal **	342		11,379,148
** OFFSHORE AREA: SOUTH TIMBALIER SOUTH			
MORGAN CITY	24	31,723	761,348
MULTI-LOCATION	3	38,489	101,606
** Subtotal **	27		862,955
** OFFSHORE AREA: SOUTH TIMBALIER STATE WATERS			
FOURCHON	45	30,949	1,385,448
LEESVILLE	92	29,755	2,728,668
MULTI-LOCATION	3	38,492	113,699
** Subtotal **	139		4,227,814
** OFFSHORE AREA: VIOSCA KNOLL AREA			
VENICE	18	31,298	576,568
** Subtotal **	18		576,568
** OFFSHORE AREA: VERMILION AREA			
CAMERON	54	31,021	1,665,293
GRAND CHENIER	6	30,612	184,092
LAFAYETTE	1	45,133	47,904
MORGAN CITY	62	30,939	1,926,555
** Subtotal **	123		3,823,844

Note: Data includes economic activity associated with both the Federal OCS and State Waters. Unscaled data from OOC study participants is presented on the reverse side of this page.

EXHIBIT 2-30 UNSCALED

DATA FOR PRODUCER EMPLOYMENT, AVERAGE SALARY AND TOTAL PAYROLL
BY OFFSHORE LOCATION AND STAGING AREA

****
-OFFSHORE PERSONNEL ONLY-
****

OFFSHORE LOCATION STAGING AREA	EMPLOYMENT (person years)	AVERAGE SALARY (dollars)	TOTAL PAYROLL (dollars)
** OFFSHORE LOCATION: **SHIP SHOAL, SOUTH ADDITION**			
MORGAN CITY	28	29,701	828,680
** Subtotal **	28		828,680
** OFFSHORE LOCATION: **SHIP SHOAL, STATE WATERS**			
MORGAN CITY	9	29,701	276,227
** Subtotal **	9		276,227
** OFFSHORE LOCATION: **SOUTH TIMBALIER**			
FOURCHON	17	30,948	541,555
GRAND ISLE	76	37,697	2,865,117
HOUMA	12	29,766	357,130
LEESVILLE	164	31,196	5,116,215
MORGAN CITY	5	46,500	232,500
VENICE	1	29,700	29,700
MULTI-LOCATION	3	38,489	101,606
** Subtotal **	278		9,243,824
** OFFSHORE LOCATION: **SOUTH TIMBALIER, SOUTH ADDITION**			
MORGAN CITY	24	31,723	761,348
MULTI-LOCATION	3	38,489	101,606
** Subtotal **	27		862,955
** OFFSHORE LOCATION: **SOUTH TIMBALIER, STATE WATERS**			
FOURCHON	35	30,948	1,083,228
LEESVILLE	72	29,755	2,133,438
MULTI-LOCATION	2	38,488	88,897
** Subtotal **	109		3,305,562
** OFFSHORE LOCATION: **VERMILION**			
CAMERON	30	31,021	941,388
GRAND CHENIER	3	30,611	104,067
LAFAYETTE	1	45,133	27,080
MORGAN CITY	35	30,939	1,089,078
** Subtotal **	70		2,161,614

Note: The information is this exhibit is based exclusively on the data provided by the nine OOC member participating in the study.

EXHIBIT 2-30 (Cont.)

ESTIMATED PRODUCER EMPLOYMENT, AVERAGE SALARY AND PAYROLL BY OFFSHORE AREA AND STAGING AREA

****

* -OFFSHORE PERSONNEL ONLY-*

****

OFFSHORE LOCATION/ STAGING AREA	EMPLOYMENT (person years)	AVERAGE SALARY (dollars)	TOTAL PAYROLL (dollars)
** OFFSHORE AREA: VERMILION AREA SOUTH			
CAMERON	43	30,066	1,291,748
INTRACOASTAL CITY	116	38,000	4,403,373
LAFAYETTE	2	45,133	87,171
MORGAN CITY	1	24,300	15,644
MULTI-LOCATION	3	47,000	151,293
** Subtotal **	165		5,949,229
** OFFSHORE AREA: VERMILION AREA STATE WATERS			
CAMERON	1	31,030	34,853
MORGAN CITY	1	30,942	40,321
** Subtotal **	2		75,174
** OFFSHORE AREA: WEST CAMERON			
CAMERON	377	31,154	11,749,908
GRAND CHENIER	24	40,794	987,518
LAFAYETTE	2	45,134	75,352
LAKE CHARLES	65	28,808	1,883,701
MORGAN CITY	38	36,359	1,385,977
MULTI-LOCATION	20	42,781	842,766
** Subtotal **	526		16,925,222
** OFFSHORE AREA: WEST CAMERON SOUTH			
CAMERON	49	32,157	1,575,575
INTRACOASTAL CITY	59	39,423	2,335,975
** Subtotal **	108		3,911,550
** OFFSHORE AREA: WEST CAMERON SOUTH WEST			
GRAND CHENIER	43	30,255	1,290,953
MORGAN CITY	75	31,770	2,370,042
MULTI-LOCATION	11	42,775	489,502
** Subtotal **	129		4,150,498
** OFFSHORE AREA: WEST CAMERON WEST			
CAMERON	30	31,154	926,655
GRAND CHENIER	2	40,792	77,880
LAKE CHARLES	5	28,812	148,558
MORGAN CITY	3	36,356	109,305
MULTI-LOCATION	2	42,811	66,465
** Subtotal **	41		1,328,863

Note: Data includes economic activity associated with both the Federal OCS and State Waters. Unscaled data from OOC study participants is presented on the reverse side of this page.

EXHIBIT 2-30 UNSCALED

DATA FOR PRODUCER EMPLOYMENT, AVERAGE SALARY AND TOTAL PAYROLL
BY OFFSHORE LOCATION AND STAGING AREA

****
-OFFSHORE PERSONNEL ONLY-
****

OFFSHORE LOCATION STAGING AREA	EMPLOYMENT (person years)	AVERAGE SALARY (dollars)	TOTAL PAYROLL (dollars)
** OFFSHORE LOCATION: VERMILION, SOUTH ADDITION			
CAMERON	13	30,066	401,288
INTRACOASTAL CITY	36	38,000	1,367,932
LAFAYETTE	1	45,133	27,080
MULTI-LOCATION	1	47,000	47,000
** Subtotal **	51		1,843,300
** OFFSHORE LOCATION: VERMILION, STATE WATERS			
MORGAN CITY	17	30,767	507,659
** Subtotal **	17		507,659
** OFFSHORE LOCATION: WEST CAMERON			
CAMERON	136	31,154	4,222,706
GRAND CHENIER	9	40,794	354,896
LAFAYETTE	1	45,133	27,080
LAKE CHARLES	23	28,808	676,968
MORGAN CITY	14	36,359	498,095
MULTI-LOCATION	7	42,778	302,875
** Subtotal **	189		6,082,621
** OFFSHORE LOCATION: WEST CAMERON, SOUTH ADDITION			
CAMERON	21	32,159	691,345
INTRACOASTAL CITY	26	39,423	1,025,000
** Subtotal **	47		1,716,345
** OFFSHORE LOCATION: WEST CAMERON, STATE WATERS			
GRAND CHENIER	29	30,256	865,250
MORGAN CITY	50	31,770	1,588,500
MULTI-LOCATION	8	42,778	328,085
** Subtotal **	86		2,781,835

Note: The information is this exhibit is based exclusively on the data provided by the nine OOC member participating in the study.

EXHIBIT 2-30 (Cont.)

ESTIMATED PRODUCER EMPLOYMENT, AVERAGE SALARY AND PAYROLL BY OFFSHORE AREA AND STAGING AREA

****

* -OFFSHORE PERSONNEL ONLY-*

****

OFFSHORE LOCATION/ STAGING AREA	EMPLOYMENT (person years)	AVERAGE SALARY (dollars)	TOTAL PAYROLL (dollars)
** OFFSHORE AREA: **WEST DELTA**			
FOURCHON	58	32,426	1,895,021
GRAND ISLE	94	38,167	3,568,886
MORGAN CITY	7	49,281	363,815
VENICE	220	31,426	6,904,552
MULTI-LOCATION	3	38,486	125,012
** Subtotal **	382		12,857,285
** OFFSHORE AREA: **WEST DELTA SOUTH**			
FOURCHON	4	32,437	122,676
GRAND ISLE	6	38,176	231,035
VENICE	14	31,435	446,971
** Subtotal **	24		800,682
** OFFSHORE AREA: **WEST DELTA STATE WATERS**			
BURAS	34	31,538	1,072,300
GRAND ISLE	79	39,177	3,095,075
VENICE	31	31,348	971,800
** Subtotal **	144		5,139,175
** OFFSHORE AREA: **EXPLORATION VESSEL**			
GALVESTON	66	33,679	2,215,910
MULTI-LOCATION	14	49,857	665,836
** Subtotal **	80		2,911,746
** OFFSHORE AREA: **MULTIPLE PLATFORMS**			
GRAND CHENIER	2	41,600	82,942
HOUMA	24	30,533	730,528
INTRACOASTAL CITY	2	41,600	82,942
LAFAYETTE	12	35,633	426,344
MORGAN CITY	152	30,530	4,626,283
VENICE	181	30,410	5,517,388
MULTI-LOCATION	92	40,742	32,248,635
** Subtotal **	1,164		43,715,062
***Offshore Subtotal ***	9,874	33,425	330,042,110

Note: Data includes economic activity associated with both the Federal OCS and State Waters. Unscaled data from OOC study participants is presented on the reverse side of this page.

EXHIBIT 2-30 UNSCALED

DATA FOR PRODUCER EMPLOYMENT, AVERAGE SALARY AND TOTAL PAYROLL
BY OFFSHORE LOCATION AND STAGING AREA

****
-OFFSHORE PERSONNEL ONLY-
****

OFFSHORE LOCATION STAGING AREA	EMPLOYMENT (person years)	AVERAGE SALARY (dollars)	TOTAL PAYROLL (dollars)
** OFFSHORE LOCATION: **WEST DELTA**			
FOURCHON	47	32,427	1,540,227
GRAND ISLE	76	38,167	2,900,703
MORGAN CITY	6	49,283	295,700
VENICE	179	31,427	5,611,850
MULTI-LOCATION	3	38,489	101,606
** Subtotal **	311		10,450,086
** OFFSHORE LOCATION: **WEST DELTA, STATE WATERS**			
BURAS	34	31,538	1,072,300
GRAND ISLE	79	39,177	3,095,075
VENICE	31	31,348	971,800
** Subtotal **	144		5,139,175
** OFFSHORE LOCATION: **EXPLORATION VESSEL**			
GALVESTON	33	33,679	1,111,400
MULTI-LOCATION	7	49,857	349,000
** Subtotal **	40		1,460,400
** OFFSHORE LOCATION: **MULTIPLE PLATFORMS**			
GRAND CHENIER	1	41600	41600
HOUMA	12	30,533	366,400
INTRACOASTAL CITY	1	41,600	41,600
LAFAYETTE	6	35,633	213,835
MORGAN CITY	76	30,530	2,320,335
VENICE	91	30,410	2,767,272
MULTI-LOCATION	397	40,742	16,174,459
** Subtotal **	584		21,925,501
*** Total ***	1,2024		42,910,6886

Note: The information is this exhibit is based exclusively on the data provided by the nine OOC member participating in the study.

EXHIBIT 2-30 (Cont.)

ESTIMATED PRODUCER EMPLOYMENT, AVERAGE SALARY AND PAYROLL BY OFFSHORE AREA AND STAGING AREA

-ONSHORE PERSONNEL ONLY-*

ONSHORE LOCATION	EMPLOYMENT (person years)	AVERAGE SALARY (dollars)	TOTAL PAYROLL (dollars)
ABBEVILLE	98	31,000	3,028,583
AMELIA	5	25,139	137,821
BATON ROUGE	94	31,149	2,918,924
BAYTOWN	30	29,026	868,032
BILOXI	6	45,465	271,954
BURAS	26	26,361	683,321
CAMERON	88	30,398	2,666,795
COCODRIE	14	31,557	440,430
CORPUS CHRISTI	14	29,900	417,302
DALLAS	2	29,800	59,415
DULAC	18	19,389	347,918
GALVESTON	40	26,730	1,065,885
GRAND CHENIER	2	29,200	58,219
GRAND ISLE	116	38,890	4,497,121
HOUMA	30	26,013	777,981
HOUSTON	301	38,985	11,736,904
INTRACOASTAL CITY	20	39,500	787,551
LA HABRA AREA	2	46,000	91,715
LAFAYETTE	1,258	37,641	47,355,655
LAKE CHARLES	148	36,472	5,381,066
LEESVILLE	217	31,467	6,838,592
MOBILE AREA	4	36,000	143,554
MORGAN CITY	833	36,635	30,532,108
NEW ORLEANS	10,209	38,051	388,448,978
PENSACOLA	6	41,499	248,228
RODESSA	18	29,867	535,934
SABINE PASS	82	29,573	2,417,532
SULPHUR	4	16,300	64,998
VENICE	371	31,494	11,680,808
** On Shore Subtotal **	14,054	-	524,503,323
*** Total ***	23,928		$854,555,307

Note: Data includes economic activity associated with both the Federal OCS and State Waters. Unscaled data from OOC study participants is presented on the reverse side of this page.

EXHIBIT 2-30 UNSCALED

DATA FOR PRODUCER EMPLOYMENT, AVERAGE SALARY AND TOTAL PAYROLL
BY OFFSHORE LOCATION AND STAGING AREA

-ONSHORE PERSONNEL ONLY-

OFFSHORE LOCATION STAGING AREA	EMPLOYMENT (person years)	AVERAGE SALARY (dollars)	TOTAL PAYROLL (dollars)
** LOCATION: ONSHORE			
ABBEVILLE	49	31,000	1,519,000
AMELIA	3	25,136	69,125
BATON ROUGE	47	31,149	1,464,000
BAYTOWN	15	29,026	435,366
BILOXI	3	45,467	136,400
BURAS	13	26,361	342,723
CAMERON	44	30,398	1,337,544
COCODRIE	7	31,557	220,900
CORPUS CHRISTI	7	29,900	209,300
DALLAS	1	29,800	29,800
DULAC	9	19,389	174,500
GALVESTON	20	26,730	534,600
GRAND CHENIER	1	29,200	29,200
GRAND ISLE	58	38,890	2,255,553
HOUMA	15	26,013	390,200
HOUSTON	151	38,985	5,886,700
INTRACOASTAL CITY	10	39,500	395,000
LA HABRA	1	46,000	46,000
LAFAYETTE	631	37,641	23,751,458
LAKE CHARLES	74	36,472	2,698,900
LEESVILLE	109	31,467	3,429,929
MOBILE AREA	2	36,000	72,000
MORGAN CITY	418	36,635	15,313,525
NEW ORLEANS	5,120	38,051	194,828,452
PENSACOLA	3	41,500	124,500
RODESSA	9	29,867	268,800
SABINE PASS	41	29,573	1,212,525
SULPHUR	2	16,300	32,600
VENICE	186	31,494	5,858,567
** Subtotal **	7,049		263,067,166

Note: The information is this exhibit is based exclusively on the data provided by the nine OOC member participating in the study.

EXHIBIT 2-31

ESTIMATED PRODUCER EMPLOYMENT, AVERAGE SALARY, AND TOTAL PAYROLL BY STAGING AREA AND OFFSHORE LOCATION

STAGING SITE / OFFSHORE AREA	EMPLOYMENT (Person years)	AVERAGE SALARY (dollars)	TOTAL PAYROLL (dollars)
** LOCATION: **ABBEVILLE**			
ONSHORE	98	31,000	3,028,583
** Subtotal **	98		3,028,583
** LOCATION: **AMELIA**			
ONSHORE	5	25,139	137,821
** Subtotal **	5		137,821
** LOCATION: **BATON ROUGE**			
ONSHORE	94	31,149	2,918,924
HIGH ISLANDS	3	30,200	75,685
** Subtotal **	96		2,994,608
** LOCATION: **BAYTOWN**			
ONSHORE	30	29,026	868,032
** Subtotal **	30		868,032
** LOCATION: **BILOXI**			
ONSHORE	6	45,465	271,954
** Subtotal **	6		271,954
** LOCATION: **BURAS**			
ONSHORE	26	26,361	683,321
BRETON SOUND AREA	28	30,640	870,050
BRETON SOUND AREA STATE WATERS	58	30,639	1,781,736
MAIN PASS	1	28,002	14,105
SOUTH PASS AREA	1	28,000	21,728
SOUTH PASS STATE WATERS	1	30,100	39,311
WEST DELTA STATE WATERS	34	31,538	1,072,300
** Subtotal **	149		4,482,550
** LOCATION: **CAMERON**			
ONSHORE	88	30,398	2,666,795
EAST CAMERON	45	30,517	1,363,349
EAST CAMERON SOUTH	39	29,586	1,162,254
EAST CAMERON STATE WATERS	1	30,501	38,551
HIGH ISLAND	7	30,119	199,981
HIGH ISLAND STATE WATERS	1	30,121	33,446
SOUTH PASS AREA	33	32,160	1,072,968
SABINE PASS TEXAS AREA	1	30,113	26,858
SHIP SHOAL AREA	3	43,500	131,758
VERMILION AREA	54	31,021	1,665,293

Note: Data include economic activity associated with both the Federal OCS and State Waters. Unscaled data from OOC study participants is presented on the reverse side of this page.

EXHIBIT 2-31 UNSCALED

DATA FOR PRODUCER EMPLOYMENT, AVERAGE SALARY, AND TOTAL PAYROLL BY STAGING AREA AND OFFSHORE LOCATION

STAGING SITE / OFFSHORE AREA	EMPLOYMENT (person years)	AVERAGE SALARY (dollars)	TOTAL PAYROLL (dollars)
** STAGING AREA: ABBEVILLE			
ONSHORE	49	31,000	1,519,000
** Subtotal **	49		1,519,000
** STAGING AREA: AMELIA	120		
ONSHORE	3	25,136	69,125
** Subtotal **	3		69,125
** STAGING AREA: BATON ROUGE			
ONSHORE	47	31,149	1,464,000
** Subtotal **	47		1,464,000
** STAGING AREA: BAYTOWN			
ONSHORE	15	29,026	435,366
** Subtotal **	15		435,366
** STAGING AREA: BILOXI			
ONSHORE	3	45,467	136,400
** Subtotal **	3		136,400
** STAGING AREA: BURAS			
ONSHORE	13	26,361	342,723
BRETON SOUND AREA, STATE WATERS	23	30,639	704,700
MAIN PASS AREA	0	28,000	14,000
SOUTH PASS AREA	0	28,000	14,000
SOUTH PASS AREA, STATE WATERS	1	30,100	30,100
WEST DELTA AREA, STATE WATERS	34	31,538	1,072,300
** Subtotal **	72		2,177,823
** STAGING AREA: CAMERON			
ONSHORE	44	30,398	1,337,544
EAST CAMERON AREA	36	30,583	1,105,447
EAST CAMERON AREA, SOUTH	9	29,586	254,434
EAST CAMERON AREA, STATE WATERS	6	30,117	180,700
HIGH ISLAND	6	30,117	180,700
SOUTH PASS AREA	21	32,159	691,345
SHIP SHOAL AREA	1	43,500	43,500
VERMILION AREA	30	31,021	941,388

Note: The information is this exhibit is based exclusively on the data provided by the nine OOC members participating in the study.

EXHIBIT 2-31 (Cont.)

ESTIMATED PRODUCER EMPLOYMENT, AVERAGE SALARY, AND TOTAL PAYROLL BY STAGING AREA AND OFFSHORE LOCATION

STAGING SITE / OFFSHORE AREA	EMPLOYMENT (Person years)	AVERAGE SALARY (dollars)	TOTAL PAYROLL (dollars)
VERMILION AREA SOUTH	43	30,066	1,291,748
VERMILION STATE WATERS	1	31,030	34,853
WEST CAMERON	377	31,154	11,749,908
WEST CAMERON SOUTH	49	32,157	1,575,575
WEST CAMERON WEST	30	31,154	926,655
** Subtotal **	772	-	23,939,993
** LOCATION: COCODRIE			
ONSHORE	14	31,557	440,430
** Subtotal **	14	-	440,430
** LOCATION: CORPUS CHRISTI			
ONSHORE	14	29,900	417,302
HIGH ISLAND ISLAND EAST/SOUTH	3	30,200	75,685
** Subtotal **	16	-	49,2987
** LOCATION: DALLAS			
ONSHORE	2	29,800	59,415
** Subtotal **	2	-	5,9415
** LOCATION: DULAC			
ONSHORE	18	19,389	347,918
** Subtotal **	18	-	347,918
** LOCATION: EMPIRE			
BRETON SOUND AREA	23	29,453	690,905
BRETON SOUND AREA STATE WATERS	48	29,452	1,414,870
** Subtotal **	71	-	2,105,775
** LOCATION: FOURCHON			
SHIP SHOAL AREA	100	31,576	3,156,052
SHIP SHOAL STATE WATERS	1	31,566	43,839
SOUTH TIMBALIER AREA	22	30,945	666,655
SOUTH TIMBALIER STATE WATERS	45	30,949	1,385,448
WEST DELTA	58	32,426	1,895,021
WEST DELTA SOUTH	4	32,437	122,676
** Subtotal **	230		7,269,690

Note: Data include economic activity associated with both the Federal OCS and State Waters. Unscaled data from OOC study participants is presented on the reverse side of this page.

EXHIBIT 2-31 UNSCALED

DATA FOR PRODUCER EMPLOYMENT, AVERAGE SALARY, AND TOTAL PAYROLL BY STAGING AREA AND OFFSHORE LOCATION

STAGING SITE / OFFSHORE AREA	EMPLOYMENT (person years)	AVERAGE SALARY (dollars)	TOTAL PAYROLL (dollars)
VERMILION AREA, SOUTH	13	30,066	401,288
WEST CAMERON AREA	136	31,154	4,222,706
WEST CAMERON AREA, SOUTH	21	32,159	691,345
** Subtotal **	324		10,050,398
** STAGING AREA: COCODRIE			
ONSHORE	7	31,557	220,900
** Subtotal **	7		220,900
** STAGING AREA: CORPUS CHRISTI			
ONSHORE	7	29,900	209,300
** Subtotal **	7		209,300
** STAGING AREA: DALLAS			
ONSHORE	1	29,800	29,800
** Subtotal **	1		29,800
** STAGING AREA: DULAC			
ONSHORE	9	19,389	174,500
** Subtotal **	9		174,500
** STAGING AREA: EMPIRE			
BRETON SOUND AREA, STATE WATERS	19	29,453	559,600
** Subtotal **	19		559,600
** STAGING AREA: FOURCHON			
SHIP SHOAL AREA	33	31,576	1,041,970
SOUTH TIMBALIER AREA	17	30,948	541,555
SOUTH TIMBALIER AREA, STATE WATERS	35	30,948	1,083,228
WEST DELTA AREA	47	32,427	1,540,227
** Subtotal **	133		4,206,980

Note: The information is this exhibit is based exclusively on the data provided by the nine OOC members participating in the study.

EXHIBIT 2-31 (Cont.)

ESTIMATED PRODUCER EMPLOYMENT, AVERAGE SALARY, AND TOTAL PAYROLL BY STAGING AREA AND OFFSHORE LOCATION

STAGING SITE / OFFSHORE AREA	EMPLOYMENT (Person years)	AVERAGE SALARY (dollars)	TOTAL PAYROLL (dollars)
** LOCATION: FREEPORT			
BRAZOS AREAS	29	31,866	909,106
BRAZOS AREAS SOUTH	5	31,865	162,491
BRAZOS AREA STATE WATERS	5	31,855	170,616
GALVESTON AREA	26	31,866	834,455
GALVESTON SOUTH ADDITION	15	31,870	477,584
GALVESTON AREA STATE WATERS	31	31,865	978,532
HIGH ISLAND	37	31,512	1,157,855
HIGH ISLAND SOUTH	179	31,580	5,657,733
HIGH ISLAND SATERS WATERS	6	31,516	193,646
MATAGORDA ISLAND AREA	24	31,868	774,631
MATAGORDA ISLAND AREA STATE WATERS	14	1,866	453,572
NORTH PADRE ISLAND AREA	4	31,867	123,545
NORTH PADRE ISLAND EAST	4	31,851	131,112
SOUTH PADRE ISLAND STATE WATERS	2	31,871	76,203
SABINE PASS TEXAS AREA	5	31,508	155,503
SOUTH PASS TEXAS STATE WATERS	1	31,547	37,216
** Subtotal **	388		12,293,802
** LOCATION: GALVESTON			
ONSHORE	40	26,730	1,065,885
HIGH ISLAND	23	33,519	778,971
HIGH ISLAND STATE WATERS	4	33,517	130,279
SABINE PASS TEXAS AREA	3	33,523	104,618
SABINE PASS TEXAS STATE WATERS	1	33,508	25,037
MOVEABLE VESSEL	66	33,679	2,215,910
** Subtotal **	137		4,320,700
** LOCATION: GRAND CHENIER			
ONSHORE	2	29,200	58,219
EAST CAMERON	3	30,611	107,069
EUGENE ISLAND AREA	2	50,700	85,297
VERMILION AREA	6	30,612	184,092
WEST CAMERON	24	40,794	987,518
WEST CAMERON SOUTH	43	30,255	1,290,953
WEST CAMERON WEST	2	40,792	77,880
MULTIPLE STAGING SITES	2	41,600	82,942
** Subtotal **	84	-	2,873,972

Note: Data include economic activity associated with both the Federal OCS and State Waters. Unscaled data from OOC study participants is presented on the reverse side of this page.

EXHIBIT 2-31 UNSCALED

DATA FOR PRODUCER EMPLOYMENT, AVERAGE SALARY, AND TOTAL PAYROLL BY STAGING AREA AND OFFSHORE LOCATION

STAGING SITE / OFFSHORE AREA	EMPLOYMENT (person years)	AVERAGE SALARY (dollars)	TOTAL PAYROLL (dollars)
** STAGING AREA: FREEPORT			
BRAZOS AREA	14	31,868	433,410
BRAZOS AREA, SOUTH	14	31,868	433,410
GALVESTON AREA	14	31,868	433,410
HIGH ISLAND	33	31,512	1,046,219
HIGH ISLAND, SOUTH	40	31,580	1,263,169
** Subtotal **	114		3,609,617
** STAGING AREA: GALVESTON			
ONSHORE	20	26,730	534,600
HIGH ISLAND	21	33,519	703,865
MOVEABLE VESSEL	33	33,679	1,111,400
** Subtotal **	74		2,349,865
** STAGING AREA: GRAND CHENIER			
ONSHORE	1	29,200	29,200
EAST CAMERON AREA	3	30,611	101,006
EUGENE ISLAND AREA	1	50,700	50,700
VERMILION AREA	3	30,611	104,067
WEST CAMERON AREA	9	40,794	354,896
WEST CAMERON, STATE WATERS	29	30,256	865,250
MULTI-LOCATION	1	41,600	41,600
** Subtotal **	47		1,546,720

Note: The information is this exhibit is based exclusively on the data provided by the nine OOC members participating in the study.

EXHIBIT 2-31 (Cont.)

ESTIMATED PRODUCER EMPLOYMENT, AVERAGE SALARY, AND TOTAL PAYROLL BY STAGING AREA AND OFFSHORE LOCATION

STAGING SITE / OFFSHORE AREA	EMPLOYMENT (Person years)	AVERAGE SALARY (dollars)	TOTAL PAYROLL (dollars)
** LOCATION: GRAND ISLE			
ONSHORE	116	38,890	4,497,121
GRAND ISLE	158	32,156	5,080,778
GRAND ISLE STATE WATERS	123	38,569	4,758,345
MISSISSIPPI CANYON	30	39,769	1,207,710
MAIN PASS SOUTH EAST ADDITON	26	38,801	1,008,868
SOUTH PASS AREA	2	36,900	57,269
SOUTH PASS EAST AND SOUTH	172	38,400	6,607,914
SOUTH PASS STATE WATERS	1	36,900	48,191
SOUTH TIMBALIER AREA	94	37,697	3,526,959
WEST DELTA	94	38,167	3,568,886
WEST DELTA SOUTH	6	38,176	231,035
WEST DELTA STATE WATERS	79	39,177	3,095,075
** Subtotal **	900	-	33,688,150
** LOCATION: HOUMA			
ONSHORE	30	26,013	777,981
EUGENE ISLAND AREA	10	32,450	327,561
EUGENE ISLAND STATE WATER	1	32,452	46,068
MAIN PASS	7	28,916	203,889
SOUTH PELTO AREA	38	30,520	1,158,428
SHIP SHOAL AREA	403	29,717	11,970,709
SHIP SHOAL STATE WATERS	6	29,711	166,277
SOUTH TIMBALIER AREA	15	29,766	439,628
MULTIPLE STAGING SITES	24	30,533	730,528
** Subtotal **	534	-	15,821,069
** LOCATION: HOUSTON			
ONSHORE	301	38,985	11,736,904
** Subtotal **	301		11,736,904
** LOCATION: INTRACOASTAL CITY			
ONSHORE	20	39,500	787,551
EAST CAMERON	38	31,883	1,216,696
EAST CAMERON STATE WATERS	1	31,884	34,406
EUGENE ISLAND AREA	121	33,671	4,078,596
EUGENE ISLAND AREA SOUTH	132	38,981	5,140,493
EUGENE ISLAND STATE WATER	17	33,671	573,618
HIGH ISLAND STATE WATERS	3	37,667	113,000
HIGH ISLAND EAST/SOUTH	175	39,607	6,948,462
HIGH ISLAND	85	36,705	3,123,668

Note: Data include economic activity associated with both the Federal OCS and State Waters. Unscaled data from OOC study participants is presented on the reverse side of this page.

EXHIBIT 2-31 UNSCALED

DATA FOR PRODUCER EMPLOYMENT, AVERAGE SALARY, AND TOTAL PAYROLL BY STAGING AREA AND OFFSHORE LOCATION

STAGING SITE / OFFSHORE AREA	EMPLOYMENT (person years)	AVERAGE SALARY (dollars)	TOTAL PAYROLL (dollars)
** STAGING AREA: GRAND ISLE			
ONSHORE	58	38,890	2,255,553
GRAND ISLE AREA	158	32,156	5,080,778
GRAND ISLE, STATE WATERS	65	38,569	2,507,031
MISSISSIPPI CANYON AREA	26	39,769	1,033,998
MAIN PASS, SOUTH & EAST ADDITIONS	20	38,801	776,052
SOUTH PASS AREA	1	36,900	36,900
SOUTH PASS, SOUTH & EAST ADDITIONS	25	38,400	960,034
SOUTH PASS AREA, STATE WATERS	1	36,900	36,900
SOUTH TIMBALIER AREA	76	37,697	2,865,117
WEST DELTA AREA	76	38,167	2,900,703
WEST DELTA, STATE WATERS	79	39,177	3,095,075
** Subtotal **	585		21,548,141
** STAGING AREA: HOUMA			
ONSHORE	15	26,013	390,200
EUGENE ISLAND AREA	6	32,450	194,700
MAIN PASS AREA	7	28,915	202,378
SOUTH PELTO AREA	26	30,519	793,444
SHIP SHOAL AREA	133	29,717	3,952,128
SOUTH TIMBALIER AREA	12	29,766	357,130
MULTI-LOCATION	12	30,533	366,400
** Subtotal **	211		6,256,380
** STAGING AREA: HOUSTON			
ONSHORE	151	38,985	5,886,700
** Subtotal **	151		5,886,700
** STAGING AREA: INTRACOASTAL CITY			
ONSHORE	10	39,500	395,000
EAST CAMERON AREA	36	31,883	1,147,800
EUGENE ISLAND AREA	72	33,671	2,424,291
EUGENE ISLAND, SOUTH	54	38,981	2,105,034
HIGH ISLAND AREA, EAST	3	37,667	113,000
HIGH ISLAND AREA, EAST/SOUTH EXTENSION	28	39,607	1,109,039

Note: The information is this exhibit is based exclusively on the data provided by the nine OOC members participating in the study.

EXHIBIT 2-31 (Cont.)

ESTIMATED PRODUCER EMPLOYMENT, AVERAGE SALARY, AND TOTAL PAYROLL BY STAGING AREA AND OFFSHORE LOCATION

STAGING SITE / OFFSHORE AREA	EMPLOYMENT (Person years)	AVERAGE SALARY (dollars)	TOTAL PAYROLL (dollars)
HIGH ISLAND	1	45,135	45,135
SOUTH MARSH ISLAND	4	36,999	157,661
SOUTH MARSH ISLAND NORTH	2	37,001	57,204
SOUTH MARSH ISLAND NORTH	45	36,618	1,665,806
VERMILION AREA SOUTH	116	38,000	4,403,373
WEST CAMERON SOUTH	59	39,423	2,335,975
MULTIPLE STAGING SITES	2	41,600	82,942
** Subtotal **	821		30,719,452
** LOCATION: LA HABRA			
ONSHORE	2	46,000	91,715
** Subtotal **	2		91,715
** LOCATION: LAFAYETTE			
ONSHORE	1,258	37,641	47,355,655
EAST CAMERON	1	45,134	28,705
EUGENE ISLAND AREA	2	44,900	75,539
SOUTH MARSH ISLAND	1	44,899	47,831
SHIP SHOAL AREA	9	46,171	419,404
VERMILION AREA	1	45,133	47,904
VERMILION AREA SOUTH	2	45,133	87,171
WEST CAMERON	2	45,134	75,352
MULTIPLE STAGING SITES	12	35,633	426,344
** Subtotal **	1,288		48,593,873
** LOCATION: LAKE CHARLES			
ONSHORE	148	36,472	5,381,066
EAST CAMERON	2	32,534	51,729
WEST CAMERON	65	28,808	1,883,701
WEST CAMERON WEST	5	28,812	148,558
** Subtotal **	220	-	7,465,054
** LOCATION: LEESVILLE			
ONSHORE	217	31,467	6,838,592
GRAND ISLE	13	32,139	422,550
MAIN PASS	1	29,702	14,961
SOUTH PASS AREA	1	29,700	23,047
SOUTH PELTO AREA	13	30,472	406,974
SOUTH TIMBALIER AREA	202	31,196	6,298,061
SOUTH TIMBALIER STATE WATERS	92	29,755	2,728,668
** Subtotal **	539		16,732,852

Note: Data include economic activity associated with both the Federal OCS and State Waters. Unscaled data from OOC study participants is presented on the reverse side of this page.

EXHIBIT 2-31 UNSCALED

DATA FOR PRODUCER EMPLOYMENT, AVERAGE SALARY, AND TOTAL PAYROLL BY STAGING AREA AND OFFSHORE LOCATION

STAGING SITE / OFFSHORE AREA	EMPLOYMENT (person years)	AVERAGE SALARY (dollars)	TOTAL PAYROLL (dollars)
HIGH ISLAND AREA, SOUTH	19	36,705	697,403
SOUTH MARSH ISLAND	4	37,000	148,000
SOUTH MARSH ISLAND, SOUTH	34	36,618	1,244,997
VERMILION AREA, SOUTH	36	38,000	1,367,932
WEST CAMERON, SOUTH	26	39,423	1,025,000
MULTI-LOCATION	1	41,600	41,600
** Subtotal **	323		11,819,096
** STAGING AREA: LA HABRA			
ONSHORE	1	46,000	46,000
** Subtotal **	1		46,000
** STAGING AREA: LAFAYETTE			
ONSHORE	631	37,641	23,751,458
EAST CAMERON AREA, STATE WATERS	1	45,133	27,080
EUGENE ISLAND AREA	1	44,900	44,900
HIGH ISLANDS	1	45,133	27,080
SOUTH MARSH ISLAND	1	44,900	44,900
SHIP SHOAL AREA	3	46,171	138,466
VERMILION AREA	1	45,133	27,080
VERMILION AREA, SOUTH	1	45,133	27,080
WEST CAMERON AREA	1	45,133	27,080
MULTI-LOCATION	6	35,633	213,835
** Subtotal **	645		24,328,959
** STAGING AREA: LAKE CHARLES			
ONSHORE	74	36,472	2,698,900
EAST CAMERON AREA	2	32,533	48,800
WEST CAMERON AREA	23	28,808	676,968
** Subtotal **	99		3,424,668
** STAGING AREA: LEESVILLE			
ONSHORE	109	31,467	3,429,929
GRAND ISLE AREA	13	32,139	422,550
MAIN PASS AREA	0	29,700	14,850
SOUTH PASS AREA	0	29,700	14,850
SOUTH PELTO AREA	9	30,472	278,750
SOUTH TIMBALIER AREA	164	31,196	5,116,215
SOUTH TIMBALIER, STATE WATERS	72	29,755	2,133,438
** Subtotal **	368		11,410,581

Note: The information is this exhibit is based exclusively on the data provided by the nine OOC members participating in the study.

EXHIBIT 2-31 (Cont.)

ESTIMATED PRODUCER EMPLOYMENT, AVERAGE SALARY, AND TOTAL PAYROLL BY STAGING AREA AND OFFSHORE LOCATION

STAGING SITE / OFFSHORE AREA	EMPLOYMENT (Person years)	AVERAGE SALARY (dollars)	TOTAL PAYROLL (dollars)
** LOCATION: **MOBILE AREA**			
ONSHORE	4	36,000	143,554
MOBILE BAY STATE WATERS	4	51,100	203,766
** Subtotal **	8	-	347,320
** LOCATION: **MORGAN CITY**			
ONSHORE	833	36,635	30,532,108
BRAZOS AREA	45	32,077	1,439,816
BRAZOS AREA SOUTH	8	32,070	257,348
BRAZOS AREA STATE WATERS	8	32,083	270,215
EAST BREAKS	8	48,200	384,405
EAST CAMERON	6	29,581	178,715
EUGENE ISLAND AREA	496	31,525	15,646,118
EUGENE ISLAND AREA SOUTH	309	33,210	10,258,911
EUGENE ISLAND STATE WATER	70	31,525	2,200,489
GALVESTON AREA	21	32,080	660,793
GALVESTON SOUTH ADDITION	12	32,075	378,192
GALVESTON AREA STATE WATERS	24	32,074	774,886
HIGH ISLAND	64	32,720	2,089,364
HIGH ISLAND STATE WATERS	11	32,725	349,435
MATAGORDA ISLAND AREA	38	32,075	1,226,838
MATAGORDA ISLAND AREA STATE WATERS	22	32,076	718,356
MUSTANG ISLAND AREA	2	48,201	92,060
MUSTANG ISLAND EAST ADDITION	1	48,205	37,846
MUSTANG ISLAND STATE WATERS	1	48,199	65,883
MAIN PASS	5	48,199	242,800
NORTH PADRE ISLAND AREA	6	32,079	195,673
NORTH PADRE ISLAND EAST	6	32,077	207,653
SOUTH MARSH ISLAND	185	33,157	6,128,018
SOUTH MARSH ISLAND NORTH	67	33,153	2,223,439
SOUTH MARSH ISLAND NORTH	7	29,716	198,796
MUSTANG ISLAND STATE WATERS	4	33,174	122,867
SOUTH PASS AREA	26	30,767	787,887
SOUTH PADRE ISLAND STATE WATERS	4	32,069	120,688
SABINE PASS TEXAS AREA	9	32,723	280,607
SABINE PASS TEXAS STATE WATERS	2	32,709	67,156
SHIP SHOAL AREA	515	30,532	15,730,795
SHIP SHOAL AREA	379	29,701	11,253,467
SHIP SHOAL STATE WATERS	7	30,547	218,505
SOUTH TIMBALIER AREA	6	46,499	286,208

Note: Data include economic activity associated with both the Federal OCS and State Waters. Unscaled data from OOC study participants is presented on the reverse side of this page.

EXHIBIT 2-31 UNSCALED

DATA FOR PRODUCER EMPLOYMENT, AVERAGE SALARY, AND TOTAL PAYROLL BY STAGING AREA AND OFFSHORE LOCATION

STAGING SITE / OFFSHORE AREA	EMPLOYMENT (person years)	AVERAGE SALARY (dollars)	TOTAL PAYROLL (dollars)
** STAGING AREA: MOBILE AREA			
ONSHORE	2	36,000	72,000
MOBILE AREA, STATE WATERS	2	51,100	102,200
** Subtotal **	4		174,200
** STAGING AREA: MORGAN CITY			
ONSHORE	418	36,635	15,313,525
BRAZOS AREA	43	32,077	1,372,844
EAST BREAKS AREA	4	48,200	192,800
EAST CAMERON AREA	5	29,773	163,735
EUGENE ISLAND AREA	296	31,512	9,327,276
EUGENE ISLAND AREA, SOUTH	126	33,210	4,201,028
GALVESTON AREA	11	32,077	343,211
HIGH ISLAND	58	32,720	1,887,914
MUSTANG ISLAND AREA	3	48,200	144,600
MAIN PASS AREA	5	48,200	241,000
SOUTH MARSH ISLAND	173	33,156	5,752,529
SOUTH MARSH ISLAND, SOUTH	5	29,716	148,577
SOUTH PASS AREA	17	30,767	507,659
SHIP SHOAL AREA	161	30,580	4,917,294
SHIP SHOAL AREA,SOUTH	28	29,701	828,680
SHIP SHOAL AREA, STATE WATERS	9	29,701	276,227
SOUTH TIMBALIER AREA	5	46,500	232,500

Note: The information is this exhibit is based exclusively on the data provided by the nine OOC members participating in the study.

EXHIBIT 2-31 (Cont.)

ESTIMATED PRODUCER EMPLOYMENT, AVERAGE SALARY, AND TOTAL PAYROLL BY STAGING AREA AND OFFSHORE LOCATION

STAGING SITE / OFFSHORE AREA	EMPLOYMENT (Person years)	AVERAGE SALARY (dollars)	TOTAL PAYROLL (dollars)
SOUTH TIMBALIER SOUTH	24	31,723	761,348
VERMILION AREA	62	30,939	1,926,555
VERMILION AREA SOUTH	1	24,300	15,644
VERMILION STATE WATERS	1	30,942	40,321
WEST CAMERON	38	36,359	1,385,977
WEST CAMERON SOUTH	75	31,770	2,370,042
WEST CAMERON WEST	3	36,356	109,305
WEST DELTA	7	49,281	363,815
MULTIPLE STAGING SITES	152	30,530	4,626,283
** Subtotal **	3,570	-	117,225,630
** LOCATION: NEW ORLEANS			
ONSHORE	10,209	38,051	388,448,977
GRAND ISLE	9	34,589	311,300
SOUTH PASS AREA	1	38,700	30,031
SOUTH PASS STATE WATERS	1	38,700	25,271
** Subtotal **	10,219	-	388,815,579
** LOCATION: PENSACOLA			
ONSHORE	6	41,499	248,228
** Subtotal **	6	-	248,228
** LOCATION: RODESSA			
ONSHORE	18	29,867	535,934
** Subtotal **	18	-	535,934
** LOCATION: SABINE PASS			
ONSHORE	82	29,573	2,417,532
** Subtotal **	82		2,417,532
** LOCATION: SAN ANTONIO			
HIGH ISLAND	2	30,204	53,476
HIGH ISLAND EAST/SOUTH	10	30,200	302,741
MUSTANG ISLAND AREA	1	30,207	15,382
** Subtotal **	12		371,599
** LOCATION: SULPHUR			
ONSHORE	4	16,300	64,998
** Subtotal **	4		64,998
** LOCATION: VENICE			
ONSHORE	371	31,494	11,680,808
BRAZOS SOUND AREA	4	38,735	143,465
BRAZOS SOUND AREA STATE WATERS	8	38,733	293,795

Note: Data include economic activity associated with both the Federal OCS and State Waters. Unscaled data from OOC study participants is presented on the reverse side of this page.

EXHIBIT 2-31 UNSCALED

DATA FOR PRODUCER EMPLOYMENT, AVERAGE SALARY, AND TOTAL PAYROLL BY STAGING AREA AND OFFSHORE LOCATION

STAGING SITE / OFFSHORE AREA	EMPLOYMENT (person years)	AVERAGE SALARY (dollars)	TOTAL PAYROLL (dollars)
SOUTH TIMBALIER AREA, SOUTH	24	31,723	761,348
VERMILION AREA	35	30,939	1,089,078
VERMILION AREA,STATE WATERS	17	30,767	507,659
WEST CAMERON AREA	14	36,359	498,095
WEST CAMERON, STATE WATERS	50	31,770	1,588,500
WEST DELTA AREA	6	49,283	295,700
MULTI-LOCATION	76	30,530	2,320,335
** Subtotal **	1,589		52,912,114
** STAGING AREA: NEW ORLEANS			
ONSHORE	5120	38,051	194,828,452
GRAND ISLE AREA	9	34,589	311,300
SOUTH PASS AREA	0	38,700	19,350
SOUTH PASS AREA, STATE WATERS	0	38,700	19,350
** Subtotal **	5,130		195,178,452
** STAGING AREA: PENSACOLA			
ONSHORE	3	41,500	124,500
** Subtotal **	3		124,500
** STAGING AREA: RODESSA			
ONSHORE	9	29,867	268,800
** Subtotal **	9		268,800
** STAGING AREA: SABINE PASS			
ONSHORE	41	29,573	1,212,525
** Subtotal **	41		1,212,525
** STAGING AREA: SAN ANTONIO			
HIGH ISLAND	2	30,200	48,320
HIGH ISLAND AREA, EAST/SOUTH ADDITION	2	30,200	48,320
MUSTANG ISLAND AREA	1	30,200	24,160
** Subtotal **	4		120,801
** STAGING AREA: SULPHUR			
ONSHORE	2	16,300	32,600
** Subtotal **	2		32,600
** STAGING AREA: VENICE			
ONSHORE	186	31,494	5,858,567

Note: The information is this exhibit is based exclusively on the data provided by the nine OOC members participating in the study.

EXHIBIT 2-31 (Cont.)

ESTIMATED PRODUCER EMPLOYMENT, AVERAGE SALARY, AND TOTAL PAYROLL BY STAGING AREA AND OFFSHORE LOCATION

STAGING SITE / OFFSHORE AREA	EMPLOYMENT (Person years)	AVERAGE SALARY (dollars)	TOTAL PAYROLL (dollars)
CHANDELEUR AREA	6	31,307	189,227
GRAND ISLE	4	31,675	126,700
GRAND ISLE SOUTH ADDITION	30	31,560	958,143
MISSISSIPPI CANYON	57	32,022	1,817,659
MAIN PASS	264	31,294	8,259,929
MAIN PASS SOUTH EAST ADDITON	58	29,706	1,724,224
MAIN PASS STATE WATERS	67	31,763	2,113,024
SOUTH PASS AREA	285	31,439	8,973,075
SOUTH PASS EAST AND SOUTH	248	31,937	7,913,916
SOUTH PASS STATE WATERS	351	31,384	11,025,914
SOUTH TIMBALIER AREA	1	29,700	36,561
VIOSCA KNOLL AREA	18	31,298	576,568
WEST DELTA	220	31,426	6,904,552
WEST DELTA SOUTH	14	31,435	446,971
WEST DELTA STATE WATERS	31	31,348	971,800
MULTIPLE STAGING SITES	181	30,410	5,517,388
** Subtotal **	2,218	-	69,673,721
** LOCATION: MULTIPLE STAGING SITES			
BRAZOS AREA	15	42,792	635,300
BRAZOS AREA SOUTH	3	42,772	113,552
BRAZOS AREA STATE WATERS	3	42,796	119,229
BRETON SOUND AREA	3	38,482	125,447
BRAZOS AREA SOUND AREA STATE WATERS	7	38,493	256,898
EUGENE ISLAND AREA	16	41,610	680,494
EUGENE ISLAND STATE WATERS	2	41,624	95,706
GALVESTON AREA	30	42,777	1,263,339
GALVESTON SOUTH ADDITION	17	42,770	723,049
GALVESTON AREA STATE WATERS	35	42,778	1,481,469
HIGH ISLAND	8	42,777	363,092
HIGH ISLAND STATE WATERS	1	42,737	60,726
MATAGORDA ISLAND AREA	13	42,790	541,328
MATAGORDA ISLAND AREA STATE WATERS	7	42,780	316,965
MISSISSIPPI CANYON	3	38,480	103,831
MAIN PASS	3	38,492	102,366
MAIN PASS STATE WATERS	2	38,492	95,386
NORTH PADRE ISLAND AREA	2	42,789	86,339
NORTH PADRE ISLAND EAST	2	42,843	91,623
SOUTH MARSH ISLAND NORTH	9	53,429	500,412
SOUTH PASS AREA	4	38,482	157,693

Note: Data include economic activity associated with both the Federal OCS and State Waters. Unscaled data from OOC study participants is presented on the reverse side of this page.

EXHIBIT 2-31 UNSCALED

DATA FOR PRODUCER EMPLOYMENT, AVERAGE SALARY, AND TOTAL PAYROLL BY STAGING AREA AND OFFSHORE LOCATION

STAGING SITE / OFFSHORE AREA	EMPLOYMENT (person years)	AVERAGE SALARY (dollars)	TOTAL PAYROLL (dollars)
BRETON SOUND AREA	3	38,733	116,200
GRAND ISLE AREA	4	31,675	126,700
GRAND ISLE AREA, SOUTH	30	31,560	958,143
MISSISSIPPI CANYON AREA	49	32,022	1,556,215
MAIN PASS AREA	262	31,294	8,198,689
MAIN PASS, SOUTH & EAST	45	29,706	1,326,326
MAIN PASS, STATE WATERS	62	31,763	1,969,268
SOUTH PASS AREA	184	31,439	5,781,621
SOUTH PASS, SOUTH & EAST	36	31,937	1,149,777
SOUTH PASS, STATE WATERS	269	31,384	8,442,508
SOUTH TIMBALIER AREA	1	29,700	29,700
WEST DELTA AREA	179	31,427	5,611,850
WEST DELTA AREA, STATE WATERS	31	31,348	971,800
MULTI-LOCATION	91	30,410	2,767,272
** Subtotal **	1,431		44,864,636
** STAGING AREA: MULTIPLE STAGING SITES			
BRAZOS AREA	7	42,778	302,875
BRAZOS AREA, SOUTH	7	42,778	302,875
BRETON SOUND AREA, STATE WATERS	3	38,489	101,606
EUGENE ISLAND AREA	10	41,613	404,481
GALVESTON AREA	15	42,778	656,169
HIGH ISLAND	8	42,778	328,085
MISSISSIPPI CANYON AREA	2	38,488	88,897
MAIN PASS AREA	3	38,489	101,606
MAIN PASS AREA,STATE WATERS	2	38,488	88,897
SOUTH MARSH ISLAND, SOUTH	7	53,429	374,000
SOUTH PASS AREA	3	38,489	101,606

Note: The information is this exhibit is based exclusively on the data provided by the nine OOC members participating in the study.

EXHIBIT 2-31 (Cont.)

ESTIMATED PRODUCER EMPLOYMENT, AVERAGE SALARY, AND TOTAL PAYROLL BY STAGING AREA AND OFFSHORE LOCATION

STAGING SITE / OFFSHORE AREA	EMPLOYMENT (Person years)	AVERAGE SALARY (dollars)	TOTAL PAYROLL (dollars)
SOUTH PADRE ISLAND STATE WATERS	1	42,903	53,252
SOUTH PASS EAST AND SOUTH	18	38,488	699,357
SOUTH PASS STATE WATERS	3	38,489	132,698
SABINE PASS TEXAS AREA	1	42,806	48,764
SHIP SHOAL AREA	7	38,484	269,262
SOUTH TIMBALIER AREA	3	38,485	125,078
SOUTH TIMBALIER SOUTH	3	38,489	101,606
SOUTH TIMBALIER STATE WATERS	3	38,492	113,699
VERMILION AREA SOUTH	3	47,000	151,293
WEST CAMERON	20	42,781	842,766
WEST CAMERON SOUTH	11	42,775	489,502
WEST CAMERON WEST	2	42,811	66,465
WEST DELTA	3	38,486	125,012
MOVABLE VESSEL	14	49,857	695,836
MULTIPLE STAGING SITES	792	40,742	32,248,635
** Subtotal **	1,070		44,077,466
*** Total ***	23,928	-	854,555,307

Note: Data include economic activity associated with both the Federal OCS and State Waters. Unscaled data from OOC study participants is presented on the reverse side of this page.

EXHIBIT 2-31 UNSCALED

DATA FOR PRODUCER EMPLOYMENT, AVERAGE SALARY, AND TOTAL PAYROLL BY STAGING AREA AND OFFSHORE LOCATION

STAGING SITE / OFFSHORE AREA	EMPLOYMENT (person years)	AVERAGE SALARY (dollars)	TOTAL PAYROLL (dollars)
SOUTH PASS AREA,SOUTH & EAST	3	38,489	101,606
SOUTH PASS AREA,STATE WATERS	3	38,489	101,606
SHIP SHOAL AREA	2	38,488	88,897
SOUTH TIMBALIER AREA	3	38,489	101,606
SOUTH TIMBALIER AREA,SOUTH	3	38,489	101,606
SOUTH TIMBALIER AREA, STATE WATERS	2	38,488	88,897
VERMILION AREA, SOUTH	1	47,000	47,000
WEST CAMERON AREA	7	42,778	302,875
WEST CAMERON AREA, STATE WATERS	8	42,778	328,085
WEST DELTA AREA	3	38,489	101,606
MOVEABLE VESSEL	7	49,857	349,000
MULTI-LOCATION	397	40,742	16,174,459
** Subtotal **	504		20,738,342
*** Total ***	12,024		429,106,886

Note: The information is this exhibit is based exclusively on the data provided by the nine OOC members participating in the study.

EXHIBIT 3-1

EXAMPLE OF THE
METHODOLOGY FOR ESTIMATING SECONDARY
DIRECT EFFECTS USING PRODUCER EXPENDITURES

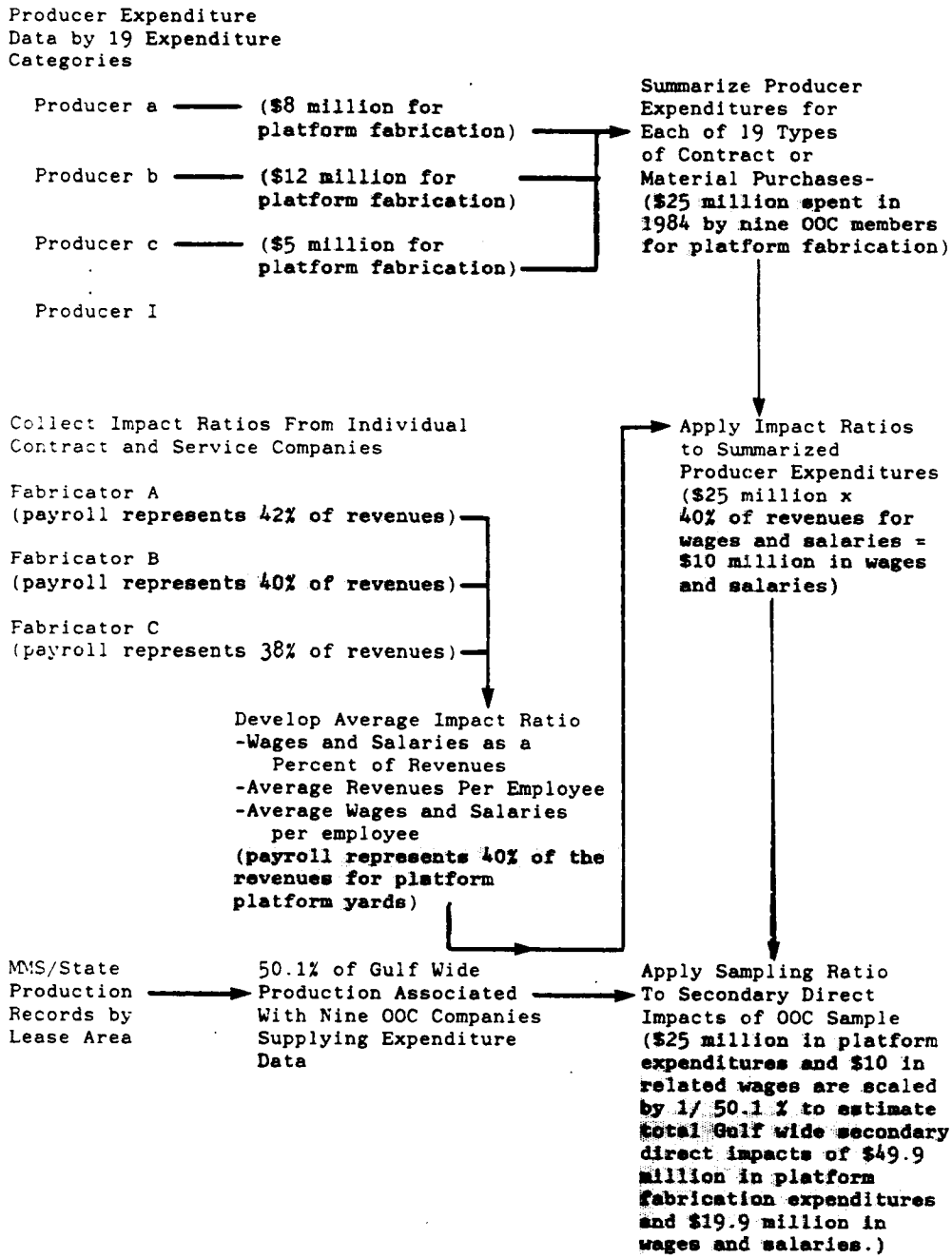

EXHIBIT 3-2

EXPENDITURES AND CONTRACTS BY FIRMS IN OOC SAMPLE
FOR GULF OF MEXICO OFFSHORE OIL AND GAS ACTIVITIES

REFERENCE NUMBER	CONTRACT OR EXPENDITURE CATEGORY	TOTAL 1984 EXPENDITURES AND CONTRACTS BY OOC SAMPLE	AVERAGE PERCENTAGE OFFSHORE PRODUCER EXPENDITURES
1	AIR TRANSPORT	133,022,352	3.02%
2	BOAT,BARGE,MARINE EQ. & TRANSPORTATION.	254,738,787	5.79%
3	CATERING SERVICES	38,269,262	0.87%
4	CEMENT	89,641,181	2.04%
5	CONTRACT LABOR AND ENGINEERING SERVICES	669,550,850	15.21%
6	CONTRACT EXPLORATORY DRILLING	361,094,974	8.20%
7	CONTRACT DEVELOPMENT DRILLING	420,642,485	9.55%
8	DIVING	14,085,354	0.32%
9	DRILLING FLUIDS,MUD LOGGING, & CHEMICALS	195,724,889	4.45%
10	FUEL, UTILITIES	145,698,771	3.31%
11	PIPELINE & PIPELAYING CONTRACTING	95,422,810	2.17%
12	PLATFORM INSTALLATION	59,614,686	1.35%
13	PRODUCTION ENHANCEMENT	114,743,935	2.61%
14	PLATFORM & EQUIPMENT FABRICATION	246,314,544	5.59%
15	TUBULAR	316,544,641	7.19%
16	SEISMIC AND GEOPHYSICAL SERVICES	140,742,057	3.20%
17	WELL LOGGING,WIRELINE AND PERFORATION	240,816,954	5.47%
18	FIELD OPERATING EXPENSES, OTHER OIL FIELD SERVICES & TOOL RENTALS	536,071,280	12.17%
19	ALL OTHER	330,338,639	7.50%
	TOTAL	4,403,078,411	

EXHIBIT 3-3

ESTIMATED EXPENDITURES AND CONTRACTS BY ALL OFFSHORE PRODUCERS FOR GULF OF MEXICO OFFSHORE OIL AND GAS ACTIVITIES

REFERENCE NUMBER	CONTRACT OR EXPENDITURE CATEGORY	PROJECTED TOTAL 1984 EXPENDITURES BY PRODUCERS FOR GULF OF MEXICO OFFSHORE DEVELOPMENT	AVERAGE PERCENTAGE OFFSHORE PRODUCER EXPENDITURES
1	AIR TRANSPORT	264,299,451	3.02%
2	BOAT,BARGE,MARINE EQ. & TRANSPORTATION.	506,135,401	5.79%
3	CATERING SERVICES	76,036,431	0.87%
4	CEMENT	178,106,270	2.04%
5	CONTRACT LABOR AND ENGINEERING SERVICES	1,330,317,193	15.21%
6	CONTRACT EXPLORATORY DRILLING	717,452,382	8.20%
7	CONTRACT DEVELOPMENT DRILLING	835,766,141	9.55%
8	DIVING	27,985,908	0.32%
9	DRILLING FLUIDS,MUD LOGGING, & CHEMICALS	388,881,867	4.45%
10	FUEL, UTILITIES	289,485,974	3.31%
11	PIPELINE & PIPELAYING CONTRACTING	189,593,673	2.17%
12	PLATFORM INSTALLATION	118,447,227	1.35%
13	PRODUCTION ENHANCEMENT	227,982,430	2.61%
14	PLATFORM & EQUIPMENT FABRICATION	489,397,441	5.59%
15	TUBULAR	628,936,216	7.19%
16	SEISMIC AND GEOPHYSICAL SERVICES	279,637,578	3.20%
17	WELL LOGGING,WIRELINE AND PERFORATION	478,474,390	5.47%
18	FIELD OPERATING EXPENSES, OTHER OIL FIELD SERVICES & TOOL RENTALS	1,065,109,305	12.17%
19	ALL OTHER	656,343,235	7.50%
	TOTAL	8,748,388,433	

EXHIBIT 3-4

PERCENT OF PRODUCER EXPENDITURES
BY EXPENDITURE CATEGORY

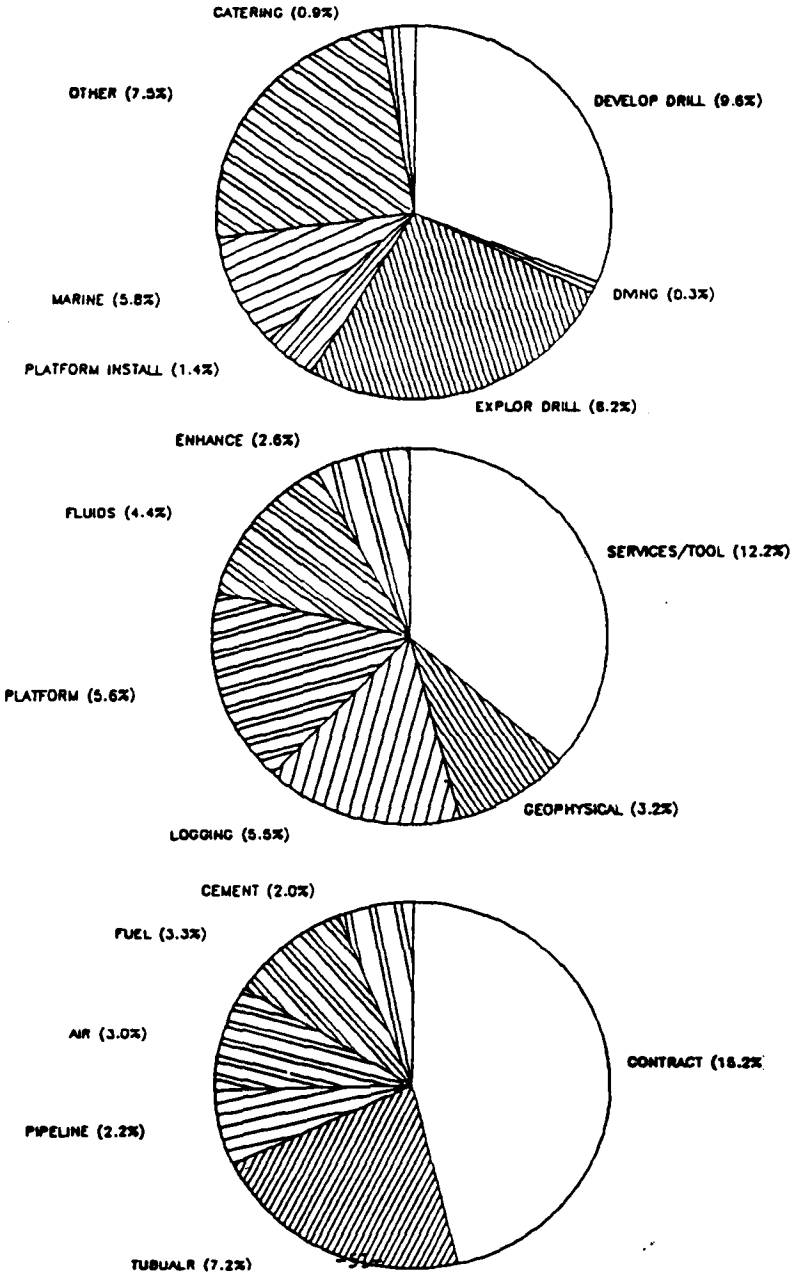

EXHIBIT 3-5

DISTRIBUTION OF OFFSHORE PRODUCERS
EXPENDITURES BY EXPENDITURE CATEGORY, 1984

REFERENCE NUMBER	CONTRACT OR EXPENDITURE CATEGORY	STANDARD DEVIATION OF PERCENTAGE OF EXPENDITURES GOING TO EXPENSE CATEGORY	MINIMUM PERCENTAGE OF INDIVIDUAL PRODUCERS EXPENDITURES	MAXIMUM PERCENTAGE OF INDIVIDUAL PRODUCERS EXPENDITURES	AVERAGE PERCENTAGE OF OFFSHORE PRODUCER EXPENDITURES
1	AIR TRANSPORT	1.91%	0.03%	7.36%	3.02%
2	BOAT,BARGE,MARINE EQ. & TRANSPORTATION.	3.71%	0.00%	13.18%	5.79%
3	CATERING SERVICES	0.49%	.00%	1.66%	0.87%
4	CEMENT	1.00%	1.24%	4.42%	2.04%
5	CONTRACT LABOR AND ENGINEERING SERVICES	13.08%	0.00%	43.73%	15.21%
6	CONTRACT EXPLORATORY DRILLING	6.56%	0.00%	24.79%	8.20%
7	CONTRACT DEVELOPMENT DRILLING	4.18%	4.94%	18.68%	9.55%
8	DIVING	0.23%	0.00%	0.82%	0.32%
9	DRILLING FLUIDS,MUD LOGGING, & CHEMICALS	2.13%	2.49%	9.98%	4.45%
10	FUEL, UTILITIES	2.47%	0.57%	9.72%	3.31%
11	PIPELINE & PIPELAYING CONTRACTING	3.40%	0.03%	11.70%	2.17%
12	PLATFORM INSTALLATION	1.96%	0.10%	6.70%	1.35%
13	PRODUCTION ENHANCEMENT	2.72%	0.00%	8.46%	2.61%
14	PLATFORM & EQUIPMENT FABRICATION	2.57%	2.29%	12.03%	5.59%
15	TUBULAR	4.33%	0.00%	13.13%	7.19%
16	SEISMIC AND GEOPHYSICAL SERVICES	2.76%	0.00%	7.61%	3.20%
17	WELL LOGGING,WIRELINE AND PERFORATION	2.93%	3.42%	10.79%	5.47%
18	FIELD OPERATING EXPENSES, OTHER OIL FIELD SERVICES & TOOL RENTALS	7.06%	1.56%	23.02%	12.17%
19	ALL OTHER	6.36%	2.38%	23.45%	7.50%
					100.00%

EXHIBIT 3-6

RANGE OF PRODUCER EXPENDITURES

BY EXPENSE CATEGORY

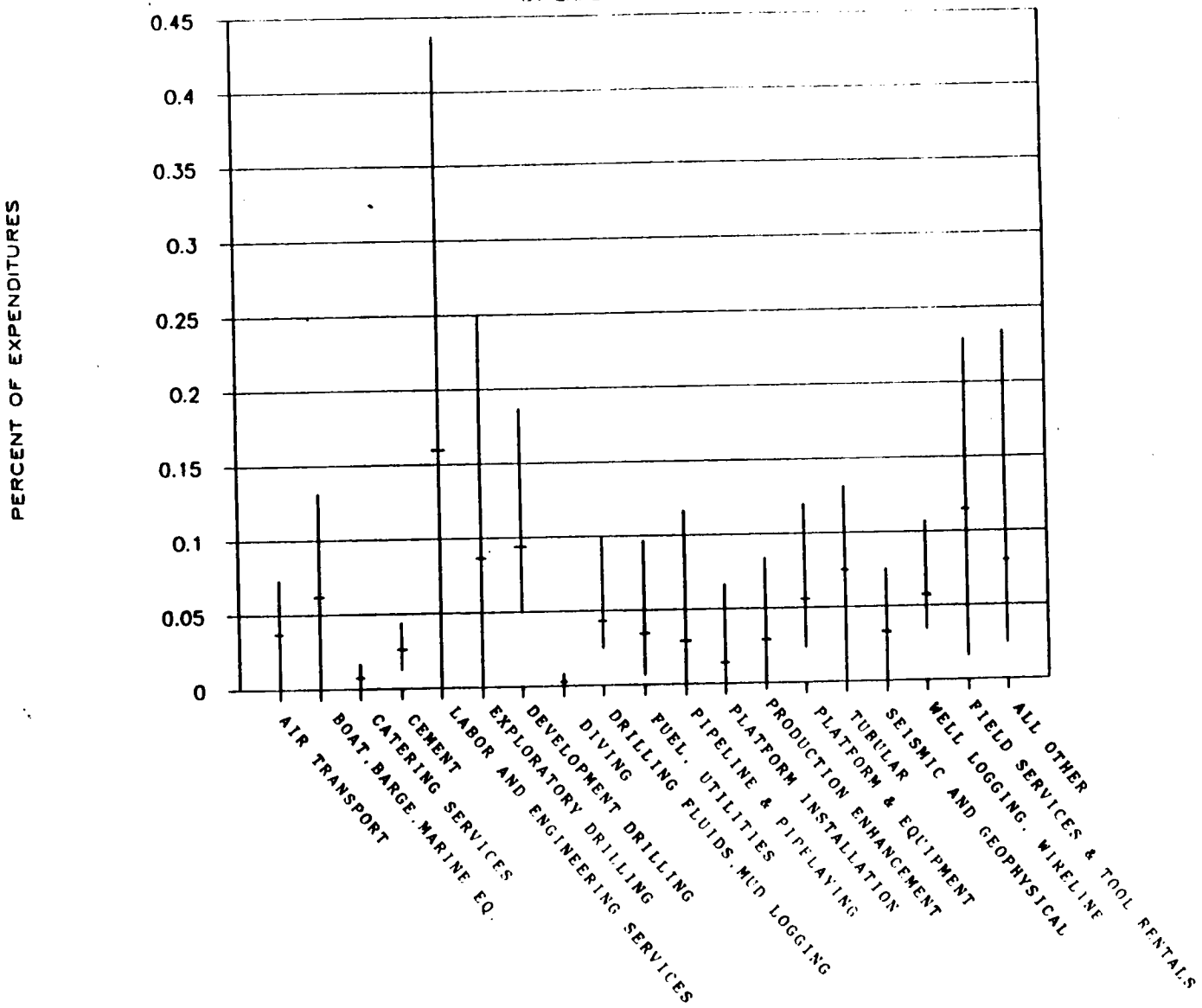

EXHIBIT 3-7

ECONOMIC IMPACT RATIOS FOR PRIMARY
OFFSHORE CONTRACT AND SERVICE INDUSTRIES

REFERENCE NUMBER	CONTRACT OR EXPENDITURE CATEGORY	WAGES AND SALARIES AS A PERCENT OF REVENUES	AVERAGE REVENUES PER EMPLOYEE (DOLLARS)	AVERAGE WAGES AND SALARY PER EMPLOYEE (DOLLARS)	PERCENT OR REVENUES PURCHASING OUTSIDE GOODS AND SERVICES	PRIMARY LOCATION OF EMPLOYEES: PERCENT OF EMPLOYMENT PRIMARILY OFFSHORE	PERCENT OF EMPLOYMENT OFFSHORE DAILY	PERCENT OF employees on shore
1	AIR TRANSPORT	32.80%	66,000	21,648	37.0%	0%	40%	60
2	BOAT,BARGE,MARINE EQ. & TRANSPORTATION.	23.70%	83,333	19,750	54.5%	0%	90%	10
3	CATERING SERVICES	43.00%	40,000	17,200	41.8%	86%	0%	14
4	CEMENT	26.56%	111,732	29,676	49.9%	6%	INCLUDED IN ONSHORE	94
5	CONTRACT LABOR AND ENGINEERING SERVICES	36.00%	70,000	25,200	39.0%	55%	INCLUDED IN ONSHORE	45
6	CONTRACT EXPLORATORY DRILLING	36.33%	92,593	33,639	39.9%	69%	INCLUDED IN ONSHORE	31
7	CONTRACT DEVELOPMENT DRILLING	36.33%	92,593	33,639	39.9%	69%	INCLUDED IN ONSHORE	31
8	DIVING	37.30%	44,444	16,578	29.0%	20%	60%	20
9	DRILLING FLUIDS,MUD LOGGING, & CHEMICALS	18.70%	153,846	28,769	45.0%	7%	INCLUDED IN ONSHORE	93
10	FUEL, UTILITIES	5.80%	526,000	30,508	56.2%	0%	0%	100
11	PIPELINE & PIPELAYING CONTRACTING	27.56%	74,074	20,415	40.8%	33%	INCLUDED IN ONSHORE	67
12	PLATFORM INSTALLATION	36.00%	83,333	30,000	38.0%	77%	INCLUDED IN ONSHORE	23
13	PRODUCTION ENHANCEMENT	35.15%	103,093	36,237	39.6%	35%	INCLUDED IN ONSHORE	65
14	PLATFORM & EQUIPMENT FABRICATION	40.52%	68,259	27,659	39.8%	0%	4%	96
15	TUBULAR	14.80%	210,526	31,158	65.0%	0%	2%	98
16	SEISMIC AND GEOPHYSICAL SERVICES	27.30%	87,183	23,801	50.3%	68%	INCLUDED IN ONSHORE	32
17	WELL LOGGING, WIRELINE, PERFORATION ETC.	23.40%	125,000	29,250	49.1%	0%	50%	50
18	FIELD OPERATING EXPENSES, OTHER OIL FIELD SERVICES & TOOL RENTALS	29.18%	77,994	22,696	40.9%	0%	76%	24
19	ALL OTHER	29.46%	117,222	27,015	43.5%	0%	0%	100

NOTE: PURCHASES OF OUTSIDE GOODS AND SERVICES INCLUDES ALL CAPITAL AND OPERATING EXPENDITURES MADE DURING CALENDAR YEAR. DOES NOT INCLUDE EMPLOYEE BENEFITS, TAXES OR OFFSHORE LEASE COSTS.

EXHIBIT 3-8

ESTIMATED EXPENDITURE IMPACTS ASSOCIATED WITH OFFSHORE
OIL AND GAS DEVELOPMENT IN THE GULF OF MEXICO

REFERENCE NUMBER	CONTRACT OR EXPENDITURE CATEGORY	ESTIMATED WAGES AND SALARIES GENERATED	ESTIMATED NUMBER OF EMPLOYEES	ESTIMATED PURCHASES OF OUTSIDE GOODS AND SERVICES
1	AIR TRANSPORT	86,690,220	1,005	97,790,797
2	BOAT,BARGE,MARINE EQ. & TRANSPORTATION.	119,954,090	6,074	275,843,794
3	CATERING SERVICES	32,695,665	1,001	31,783,228
4	CEMENT	47,305,025	1,594	88,875,029
5	CONTRACT LABOR AND ENGINEERING SERVICES	478,914,189	19,005	518,823,705
6	CONTRACT EXPLORATORY DRILLING	260,650,450	7,748	286,263,500
7	CONTRACT DEVELOPMENT DRILLING	303,633,839	9,026	333,470,690
8	DIVING	10,438,744	630	8,115,913
9	DRILLING FLUIDS,MUD LOGGING, & CHEMICALS	72,720,909	2,528	174,996,840
10	FUEL, UTILITIES	16,790,186	550	162,691,117
11	PIPELINE & PIPELAYING CONTRACTING	52,252,016	2,560	77,354,218
12	PLATFORM INSTALLATION	42,641,002	1,421	45,009,946
13	PRODUCTION ENHANCEMENT	80,135,824	2,211	90,281,042
14	PLATFORM & EQUIPMENT FABRICATION	198,303,843	7,170	194,780,182
15	TUBULAR	93,082,560	2,987	408,808,541
16	SEISMIC AND GEOPHYSICAL SERVICES	76,341,059	3,207	140,657,702
17	WELL LOGGING, WIRELINE, PERFORATION ETC.	111,963,007	3,828	234,930,925
18	FIELD OPERATING EXPENSES, OTHER OIL FIELD SERVICES & TOOL RENTALS	309,946,808	13,656	0 435,629,706
19	ALL OTHER	193,384,242	7,285	290,140,173
	TOTAL	2,587,843,679	97,336	3,896,247,049

EXHIBIT 3-9

ESTIMATED NUMBER OF CONTRACTOR EMPLOYEES BY PRIMARY WORK LOCATION

REFERENCE NUMBER	CONTRACT OR EXPENDITURE CATEGORY	ESTIMATED NUMBER OF CONTRACT EMPLOYEES WORKING OFFSHORE	ESTIMATED NUMBER CONTRACT EMPLOYEES OFFSHORE DAILY	ESTIMATED NUMBER OF ONSHORE CONTRACT EMPLOYEES	ESTIMATED TOTAL CONTRACTOR EMPLOYEES
1	AIR TRANSPORT	0	1,602	2,403	4,005
2	BOAT,BARGE,MARINE EQ. & TRANSPORTATION.	0	5,466	607	6,074
3	CATERING SERVICES	1,635	0	266	1,901
4	CEMENT	96	0	1,498	1,594
5	CONTRACT LABOR AND ENGINEERING SERVICES	10,452	0	8,552	19,005
6	CONTRACT EXPLORATORY DRILLING	5,346	0	2,402	7,748
7	CONTRACT DEVELOPMENT DRILLING	6,228	0	2,798	9,026
8	DIVING	126	378	126	630
9	DRILLING FLUIDS,MUD LOGGING, & CHEMICALS	177	0	2,351	2,528
10	FUEL, UTILITIES	0	0	550	550
11	PIPELINE & PIPELAYING CONTRACTING	845	0	1,715	2,560
12	PLATFORM INSTALLATION	1,094	0	327	1,421
13	PRODUCTION ENHANCEMENT	774	0	1,437	2,211
14	PLATFORM & EQUIPMENT FABRICATION	0	287	6,883	7,170
15	TUBULAR	0	60	2,928	2,987
16	SEISMIC AND GEOPHYSICAL SERVICES	2,181	0	1,026	3,207
17	WELL LOGGING, WIRELINE, PERFORATION ETC.	0	1,914	1,914	3,828
18	FIELD OPERATING EXPENSES, OTHER OIL FIELD SERVICES & TOOL RENTALS	0	10,379	3,278	13,656
19	ALL OTHER	0	0	7,285	7,285
	TOTAL	28,955	20,085	48,347	97,386

EXHIBIT 3-10

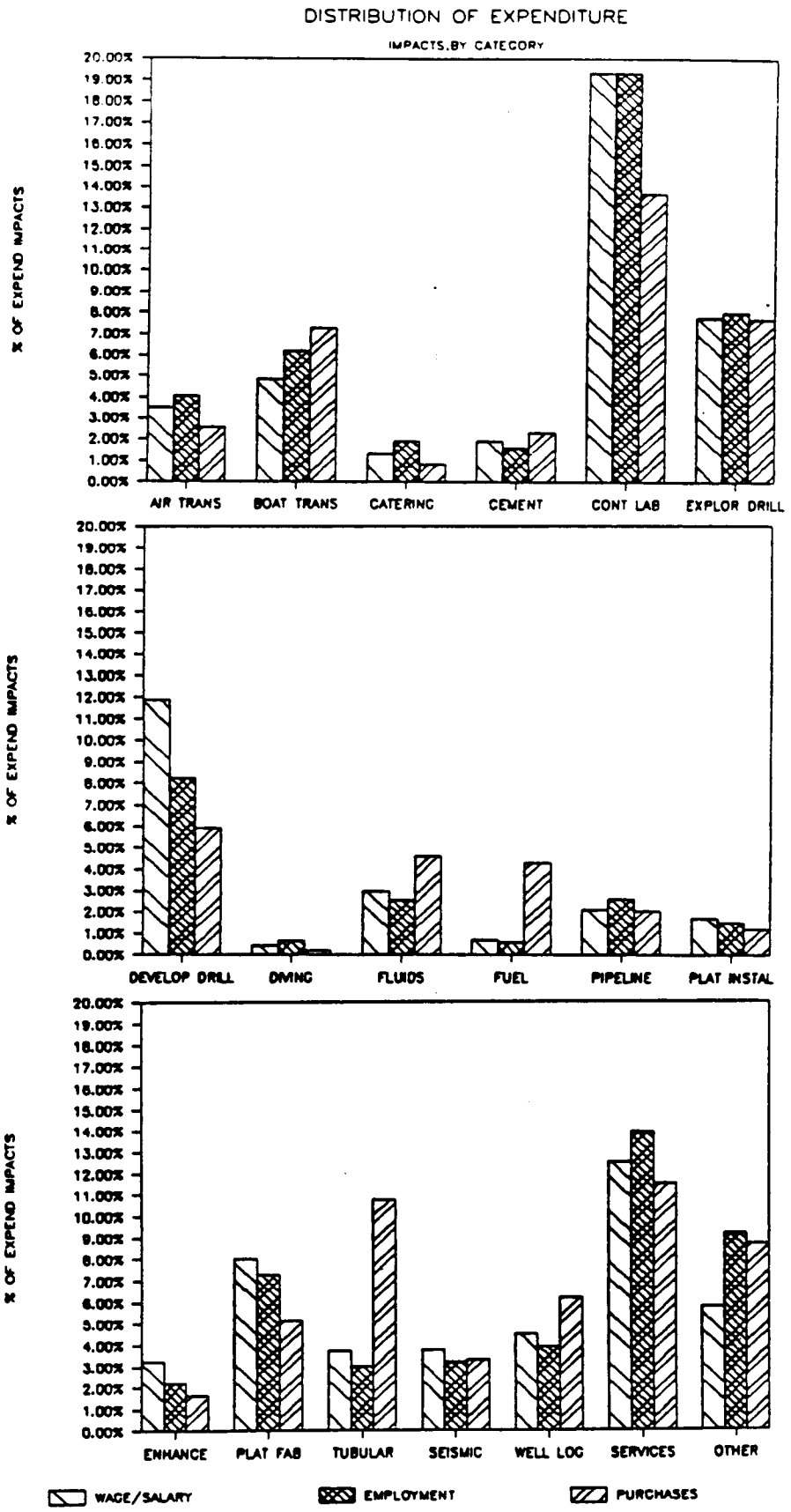
DISTRIBUTION OF EXPENDITURE
IMPACTS,BY CATEGORY
% OF EXPEND IMPACTS
AIR TRANS
BOAT TRANS
CATERING
CEMENT
CONT LAB
EXPLOR DRILL
DEVELOP DRILL
DIVING
FLUIDS
FUEL
PIPELINE
PLAT INSTAL
ENHANCE
PLAT FAB
TUBULAR
SEISMIC
WELL LOG
SERVICES
OTHER
WAGE/SALARY
EMPLOYMENT
PURCHASES

EXHIBIT 3-11

DISTRIBUTION OF EXPENDITURE
RELATED IMPACTS, BY CATEGORY

REFERENCE NUMBER	CONTRACT OR EXPENDITURE CATEGORY	DISTRIBUTION OF EXPENDITURE RELATED WAGE AND SALARY IMPACTS, BY CATEGORY	DISTRIBUTION OF EXPENDITURE RELATED EMPLOYMENT IMPACTS, BY CATEGORY	DISTRIBUTION OF SECONDARY PURCHASES OF GOODS AND AND SERVICES, BY CATEGORY
1	AIR TRANSPORT	3.3%	4.1%	2.5%
2	BOAT,BARGE,MARINE EQ. & TRANSPORTATION.	4.6%	6.2%	7.1%
3	CATERING SERVICES	1.3%	2.0%	0.8%
4	CEMENT	1.8%	1.6%	2.3%
5	CONTRACT LABOR AND ENGINEERING SERVICES	18.5%	19.5%	13.3%
6	CONTRACT EXPLORATORY DRILLING	10.1%	8.0%	7.3%
7	CONTRACT DEVELOPMENT DRILLING	11.7%	9.9%	8.6%
8	DIVING	0.4%	0.6%	0.2%
9	DRILLING FLUIDS,MUD LOGGING, & CHEMICALS	2.8%	2.5%	4.5%
10	FUEL, UTILITIES	0.6%	0.5%	4.2%
11	PIPELINE & PIPELAYING CONTRACTING	2.0%	2.6%	2.0%
12	PLATFORM INSTALLATION	1.6%	1.5%	1.2%
13	PRODUCTION ENHANCEMENT	3.1%	2.3%	2.3%
14	PLATFORM & EQUIPMENT FABRICATION	7.7%	7.4%	5.0%
15	TUBULAR	3.6%	3.1%	10.5%
16	SEISMIC AND GEOPHYSICAL SERVICES	2.9%	3.3%	3.6%
17	WELL LOGGING, WIRELINE, PERFORATION ETC.	4.3%	3.9%	6.0%
18	FIELD OPERATING EXPENSES, OTHER OIL FIELD SERVICES & TOOL RENTALS	12.0%	14.0%	11.2%
19	ALL OTHER	7.5%	7.5%	7.4%
	TOTAL	100.0%	100.0%	100.0%

EXHIBIT 3-12

METHODOLOGY FOR COMPUTING OIL STORAGE AND REFINING IMPACTS BY COUNTY

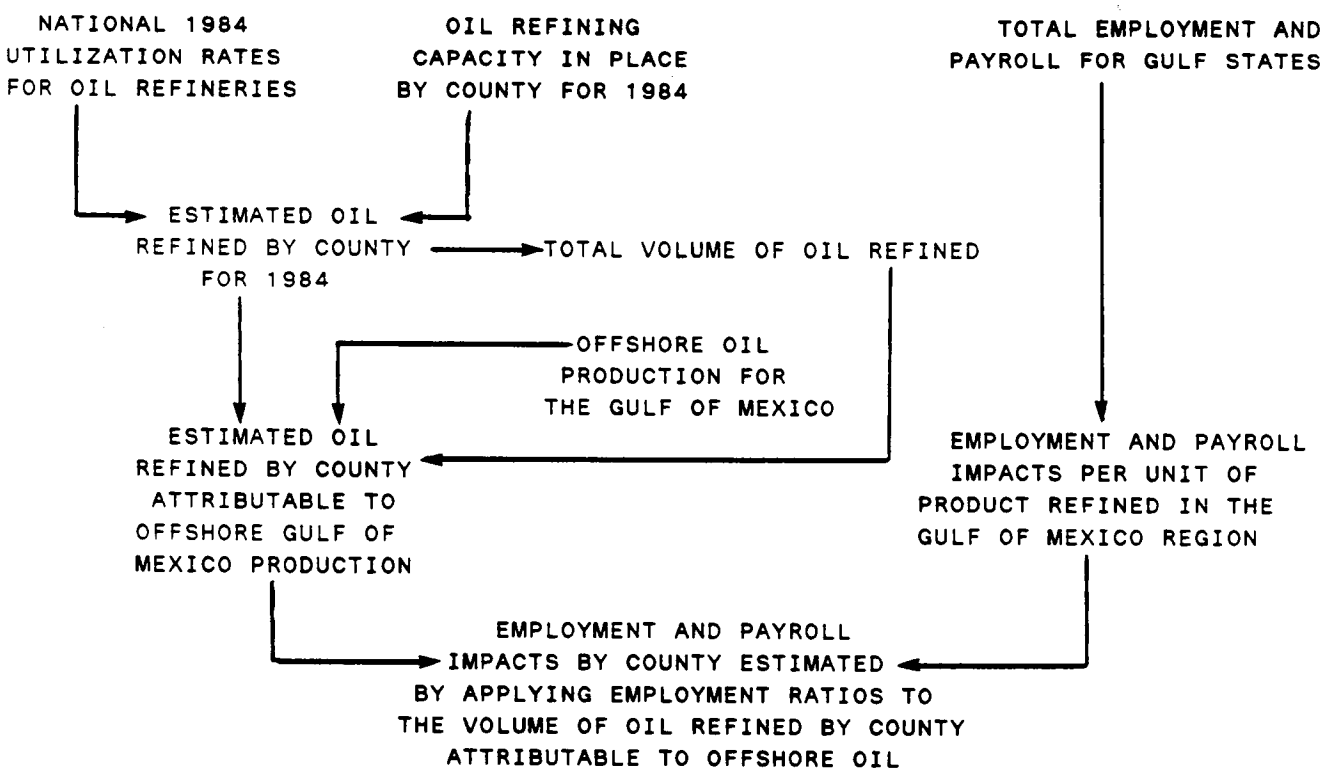

EXHIBIT 3-13

EMPLOYMENT AND PAYROLL EFFECTS OF HANDLING AND REFINING
OF OFFSHORE GULF OIL BY COUNTY, 1984

PARISH/ COUNTIES	COUNTY LEVEL 1984 REFINERY CAPACITY	ESTIMATE OF VOLUME OF OFFSHORE OIL PROCESSED	ESTIMATE OF OFFSHORE OIL RELATED EMPLOYMENT IMPACTS	ESTIMATE OF OFFSHORE OIL RELATED PAYROLL IMPACTS
	-------thousands of barrels--------		(person years)	(dollars)
LOUISIANA				
ACADIA	5,292.5	3,056.90	61.14	2,066,465
BOSSIER	1,606.0	927.61	18.55	627,065
CADDO	16,863.0	9,739.92	194.80	6,584,184
CALCASIEU	170,637.5	98,558.68	1,971.17	66,625,671
CLAIRBORNE	2,737.5	1,581.16	31.62	1,068,861
EAST BATON ROUGE	159,505.0	92,128.65	1,842.57	62,278,969
LINCOLN	3,650.0	2,108.21	42.16	1,425,148
PLAQUEMINE	72,452.5	41,847.91	836.96	28,289,188
ST BERNARD	77,015.0	44,483.17	889.66	30,070,624
ST CHARLES	79,570.0	45,958.92	919.18	31,068,227
ST JAMES	82,125.0	47,434.66	948.69	32,065,831
ST JOHN THE BAPTIST	93,075.0	53,759.28	1,075.19	36,341,275
WEBSTER	2,847.0	1,644.40	32.89	1,111,615
WEST BATON ROUGE	16,425.0	9,486.93	189.74	6,413,166
LOUISIANA STATE TOTAL	783,801	452,716	9,054	306,036,289

EXHIBIT 3-13 (Cont.)

EMPLOYMENT AND PAYROLL EFFECTS OF HANDLING AND REFINING
OF OFFSHORE GULF OIL BY COUNTY, 1984

PARISH/ COUNTIES	COUNTY LEVEL 1984 REFINERY CAPACITY	ESTIMATE OF VOLUME OF OFFSHORE OIL PROCESSED	ESTIMATE OF OFFSHORE OIL RELATED EMPLOYMENT IMPACTS	ESTIMATE OF OFFSHORE OIL RELATED PAYROLL IMPACTS
	-------thousands of barrels--------		(person years)	(dollars)
TEXAS				
BEXAR	4,161.0	136.84	4.38	149,151
BRAZORIA	63,875.0	2,100.55	67.22	2,289,598
ECTOR	11,169.0	367.30	11.75	400,353
EL PASO	33,945.0	1,116.29	35.72	1,216,758
GALVESTON	225,168.5	7,404.73	236.95	8,071,160
HARRIS	402,960.0	13,251.46	424.05	14,444,092
HOWARD	21,900.0	720.19	23.05	785,005
HUTCHINSON	36,500.0	1,200.31	38.41	1,308,342
JEFFERSON	225,752.5	7,423.94	237.57	8,092,093
LIVE OAK	17,155.0	564.15	18.05	614,921
MOORE	28,835.0	948.25	30.34	1,033,590
NUECES	172,827.5	5,683.48	181.87	6,194,998
ORANGE	144,175.0	4,741.24	151.72	5,167,950
POTTER	7,300.0	240.06	7.68	261,668
RUSK	365.0	12.00	0.38	13,083
SMITH	16,790.0	552.14	17.67	601,837
TARRANT	4,562.5	150.04	4.80	163,543
TAYLOR	15,622.0	513.73	16.44	559,970
WISE	3,650.0	120.03	3.84	130,834
TEXAS TOTAL	1,436,713.0	47,246.74	1,511.90	51,498,944
GULF TOTAL	2,220,514	49,9962.4	10,566.23	357,526,233

EXHIBIT 3-14

METHODOLOGY FOR COMPUTING GAS STORAGE AND PROCESSING IMPACTS BY COUNTY

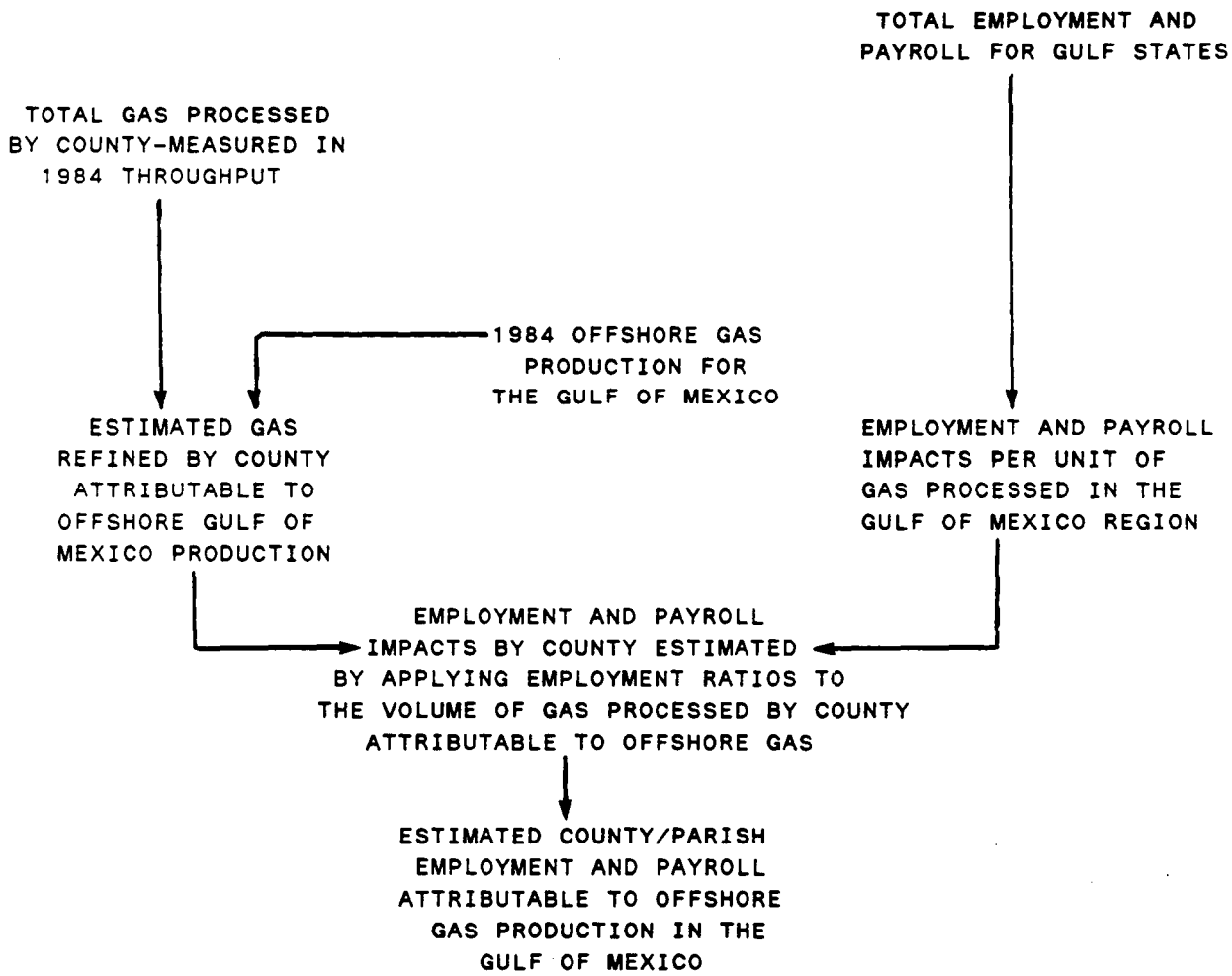

EXHIBIT 3-15

EMPLOYMENT AND PAYROLL EFFECTS OF HANDLING AND REFINING
OF OFFSHORE GULF GAS BY COUNTY, 1984

PARISH/ COUNTIES	COUNTY LEVEL 1984 GAS PROCESSED	ESTIMATE OF VOLUME OF OFFSHORE GAS PROCESSED	ESTIMATE OF OFFSHORE GAS RELATED EMPLOYMENT IMPACTS	ESTIMATE OF OFFSHORE GAS RELATED PAYROLL IMPACTS
	-------thousands of cubic feet--------		(person years)	(dollars)
ANDREWS	15,366.5	4,195.05	20.97	556,680
ARCHER	730.0	199.29	0.99	26,450
ATASOCASA	9,198.0	2,511.05	12.55	333,220
BEE	10,877.0	2,969.42	14.84	394,040
BEXAR	44,201.5	12,067.01	60.33	1,601,290
BRAZORIA	88,914.0	24,273.52	121.30	3,221,100
BRAZOS	23,177.5	6,327.46	31.63	839,650
BROOKS	22,630.0	6,177.99	30.89	819,820
BURLESON	28,105.0	7,672.67	38.36	1,018,160
BURNET	2,153.5	587.91	2.94	78,020
CALHOUN	11,570.5	3,158.75	15.79	419,170
CALLAHAN	8,358.5	2,281.87	11.40	302,800
CARSON	59,166.5	16,152.45	80.76	2,143,430
CASS	21,170.0	5,779.41	28.89	766,930
CHAMBERS	61,101.0	16,680.57	83.40	2,213,510
CHEROKEE	10,950.0	2,989.35	14.94	396,690
COKE	24,528.0	6,696.14	33.48	888,580
COLEMAN	3,248.5	886.84	4.43	117,680
COLORADO	35,514.5	9,695.46	48.47	1,286,590
CONCHO	2,920.0	797.16	3.98	105,780
COTTLE	1,168.0	318.86	1.59	42,310
CRANE	129,611.5	35,383.94	176.90	4,695,450
CROCKETT	28,835.0	7,871.96	39.36	1,044,610
DAWSON	1,715.5	468.33	2.34	62,150

EMPLOYMENT AND PAYROLL EFFECTS OF HANDLING AND REFINING
OF OFFSHORE GULF GAS BY COUNTY, 1984

PARISH/ COUNTIES	COUNTY LEVEL 1984 GAS PROCESSED	ESTIMATE OF VOLUME OF OFFSHORE GAS PROCESSED	ESTIMATE OF OFFSHORE GAS RELATED EMPLOYMENT IMPACTS	ESTIMATE OF OFFSHORE GAS RELATED PAYROLL IMPACTS
	-------thousands of cubic feet--------		(person years)	(dollars)
DENTON	5,621.0	1,534.53	7.67	203,630
DE WITT	91,907.0	25,090.61	125.40	3,329,520
DIMMITT	3,905.5	1,066.20	5.33	141,480
DUVAL	4,927.5	1,345.21	6.72	178,510
EASTLAND	33,434.0	9,127.48	45.63	1,211,220
ERATH	90,337.5	24,662.14	123.30	3,272,670
FAYETTE	24,601.0	6,716.07	33.58	891,220
FISHER	51,830.0	14,149.59	70.74	1,877,650
FORT BEND	8,176.0	2,232.05	11.16	296,190
FRANKLIN	12,300.5	3,358.04	16.79	445,610
FREESTONE	8,395.0	2,291.84	11.45	304,130
FRIO	2,044.0	558.01	2.79	74,050
GAINES	2,336.0	637.73	3.18	84,630
GALVESTON	10,220.0	2,790.06	13.95	370,240
GLASSCOCK	38,325.0	10,462.73	52.31	1,388,400
GRAY	23,871.0	6,516.78	32.58	864,780
GRAYSON	8,066.5	2,202.15	11.01	292,230
GREGG	27,557.5	7,523.20	37.61	998,330
GRIMES	10,950.0	2,989.35	14.94	396,690
HANSFORD	1,715.5	468.33	2.34	62,150
HARDEMAN	401.5	109.61	0.54	14,550
HARDIN	7,190.5	1,963.01	9.81	260,490
HARRIS	66,685.5	18,205.14	91.02	2,415,820
HARRISON	34,967.0	9,545.99	47.73	1,266,750
HEMPHILL	11,899.0	3,248.43	16.24	431,070
HENDERSON	65,298.5	17,826.49	89.13	2,365,580
HIDALGO	39,456.5	10,771.62	53.85	1,429,390
HOCKLEY	23,615.5	6,447.03	32.23	855,520
HOOD	3,467.5	946.63	4.73	125,620
HOPKINS	766.5	209.25	1.04	27,770
HOUSTONE	46,537.5	12,704.74	63.52	1,685,920
HOWARD	12,118.0	3,308.21	16.54	439,000

EXHIBIT 3-15 (Cont.)

EMPLOYMENT AND PAYROLL EFFECTS OF HANDLING AND REFINING
OF OFFSHORE GULF GAS BY COUNTY, 1984

PARISH/ COUNTIES	COUNTY LEVEL 1984 GAS PROCESSED	ESTIMATE OF VOLUME OF OFFSHORE GAS PROCESSED	ESTIMATE OF OFFSHORE GAS RELATED EMPLOYMENT IMPACTS	ESTIMATE OF OFFSHORE GAS RELATED PAYROLL IMPACTS
	-------thousands of cubic feet--------		(person years)	(dollars)
HUTCHINSON	40,551.5	11,070.56	55.35	1,469,060
IRION	8,030.0	2,192.19	10.96	290,900
JACK	21,644.5	5,908.95	29.54	784,120
JACKSON	32,521.5	8,878.37	44.39	1,178,160
JEFFERSON	87,016.0	23,755.37	118.70	3,152,340
JIM WELLS	84,059.5	22,948.24	114.70	3,045,230
KARNES	23,104.5	6,307.53	31.53	837,010
KENEDY	29,309.5	8,001.49	40.00	1,061,800
KENT	4,635.5	1,265.49	6.32	167,930
KLEBERG	226,227.0	61,759.97	308.80	8,195,550
KNOX	2,117.0	577.94	2.89	76,690
LAVACA	44,712.5	12,206.51	61.03	1,619,800
LEE	1,277.5	348.76	1.74	46,280
LEON	803.0	219.22	1.09	29,090
LIBERTY	4,124.5	1,125.99	5.63	149,420
LIPSCOMB	2,190.0	597.87	2.98	79,340
LIVE OAK	56,757.5	15,494.80	77.47	2,056,160
MADISON	8,979.0	2,451.27	12.25	325,280
MARION	25,842.0	7,054.87	35.27	936,180
MATAGORDA	53,837.5	14,697.64	73.48	1,950,380
MCMULLEN	2,737.5	747.34	3.73	99,170
MIDLAND	62,305.5	17,009.40	85.04	2,257,150
MILAM	2,080.5	567.98	2.84	75,370
MONTAGUE	1,277.5	348.76	1.74	46,280
MONTGOMERY	74,314.0	20,287.72	101.40	2,692,180
MOORE	119,647.0	32,663.63	163.30	4,334,460
NOLAN	28,287.5	7,722.49	38.61	1,024,770
NUECES	159,103.5	43,435.26	217.10	5,763,860
OCHILTREE	10,950.0	2,989.35	14.94	396,690
PALO PINTO	36,719.0	10,024.29	50.12	1,330,220
PANOLA	107,784.5	29,425.17	147.10	3,904,720

EMPLOYMENT AND PAYROLL EFFECTS OF HANDLING AND REFINING
OF OFFSHORE GULF GAS BY COUNTY, 1984

PARISH/ COUNTIES	COUNTY LEVEL 1984 GAS PROCESSED	ESTIMATE OF VOLUME OF OFFSHORE GAS PROCESSED	ESTIMATE OF OFFSHORE GAS RELATED EMPLOYMENT IMPACTS	ESTIMATE OF OFFSHORE GAS RELATED PAYROLL IMPACTS
	-------thousands of cubic feet--------		(person years)	(dollars)
PARKER	24,126.5	6,586.53	32.93	874,030
PECOS	99,535.5	27,173.19	135.80	3,605,880
POLK	9,855.0	2,690.42	13.45	357,020
POTTER	38,836.0	10,602.23	53.01	1,406,920
REAGAN	35,952.5	9,815.03	49.07	1,302,450
REEVES	2,409.0	657.66	3.28	87,270
REFUGIO	52,122.0	14,229.31	71.14	1,888,230
ROBERTS	2,336.0	637.73	3.18	84,630
RUSK	5,584.5	1,524.57	7.62	202,310
SAN PATRICIO	56,648.0	15,464.90	77.32	2,052,190
SCHLEICHER	13,906.5	3,796.47	18.98	503,790
SCURRY	36,062.0	9,844.93	49.22	1,306,420
SHACKELFORD	6,752.5	1,843.43	9.21	244,620
SMITH	10,950.0	2,989.35	14.94	396,690
STARR	72,416.0	19,769.57	98.84	2,623,420
STEPHENS	5,913.0	1,614.25	8.07	214,210
STERLING	32,996.0	9,007.91	45.04	1,195,350
STONEWALL	2,007.5	548.05	2.74	72,730
SUTTON	44,530.0	12,156.69	60.78	1,613,190
TAYLOR	730.0	199.29	0.99	26,450
TERRY	1,679.0	458.37	2.29	60,830
TOM GREEN	4,380.0	1,195.74	5.97	158,670
UPTON	46,136.0	12,595.13	62.97	1,671,370
VAN ZANDT	12,738.5	3,477.61	17.38	461,480
VICTORIA	10,950.0	2,989.35	14.94	396,690
WALLER	163,885.0	44,740.61	223.70	5,937,080
WARD	29,820.5	8,141.00	40.70	1,080,310
WEBB	49,749.5	13,581.61	67.90	1,802,280
WHEELER	4,526.0	1,235.60	6.17	163,960
WILBARGER	292.0	79.72	0.39	10,580
WILLACY	1,204.5	328.83	1.64	43,640
WILSON	1,277.5	348.76	1.74	46,280

EXHIBIT 3-15 (Cont.)

EMPLOYMENT AND PAYROLL EFFECTS OF HANDLING AND REFINING
OF OFFSHORE GULF GAS BY COUNTY, 1984

PARISH/ COUNTIES	COUNTY LEVEL 1984 GAS PROCESSED	ESTIMATE OF VOLUME OF OFFSHORE GAS PROCESSED	ESTIMATE OF OFFSHORE GAS RELATED EMPLOYMENT IMPACTS	ESTIMATE OF OFFSHORE GAS RELATED PAYROLL IMPACTS
	-------thousands of cubic feet--------		(person years)	(dollars)
WINKLER	81,687.0	22,300.55	111.50	2,959,280
WISE	96,031.5	26,216.60	131.00	3,478,940
WOOD	51,903.0	14,169.52	70.84	1,880,300
YOAKUM	25,477.0	6,955.22	34.77	922,960
YOUNG	6,935.0	1,893.26	9.46	251,230
STATE TOTAL	3,923,421.5	1,071,094.07	5,355	142,134,180
LOUISIANA				
ACADIA	638,750.0	611,283.75	794.6	19,316,570
ALLEN	803.0	768.47	0.99	24,280
BIENVILLE	138,700.0	132,735.90	172.55	4,194,450
BOSSIER	13,140.0	12,574.98	16.34	397,370
CADDO	985.5	943.12	1.22	29,800
CALCASIEU	68,583.5	65,634.41	85.32	2,074,050
CAMERON	477,967.5	457,414.90	594.63	14,454,100
CLAIBORNE	22,411.0	21,447.33	27.88	677,740
DE SOTO	1,095.0	1,047.92	1.36	33,110
EVANGELINE	21,170.0	20,259.69	26.33	640,210
IBERIA	9,453.5	9,047.00	11.76	285,890
IBERVILLE	50,370.0	48,204.09	62.66	1,523,250
JACKSON	876.0	838.33	1.09	26,490
JEFFERSON	25,550.0	24,451.35	31.78	772,660
JEFFERSON DAVIS	129,210.0	123,653.97	160.75	3,907,470
LAFAYETTE	3,723.0	3,562.91	4.63	112,590
LAFOURCHE	40,770.5	39,017.37	50.72	1,232,950
LAKE ENFERMER	13,140.0	12,574.98	16.34	397,370
LINCOLN	7,665.0	7,335.41	9.53	231,800
NATCHITOCHES	73,730.0	70,559.61	91.72	2,229,680
PLAQUEMINES	184,617.0	176,678.47	229.68	5,583,040

EXHIBIT 3-15 (CONT.)

EMPLOYMENT AND PAYROLL EFFECTS OF HANDLING AND REFINING
OF OFFSHORE GULF GAS BY COUNTY, 1984

PARISH/ COUNTIES	COUNTY LEVEL 1984 GAS PROCESSED	ESTIMATE OF VOLUME OF OFFSHORE GAS PROCESSED	ESTIMATE OF OFFSHORE GAS RELATED EMPLOYMENT IMPACTS	ESTIMATE OF OFFSHORE GAS RELATED PAYROLL IMPACTS
	-------thousands of cubic feet--------		(person years)	(dollars)
Louisiana (Cont.)				
POINTE COUPEE	13,651.0	13,064.01	16.98	412,820
RICHLAND	7,008.0	6,706.66	8.71	211,930
ST BERNARD	711,604.0	681,005.03	885.30	21,519,760
ST CHARLES	145,635.0	139,372.70	181.18	4,404,180
ST JAMES	3,285.0	3,143.75	4.08	99,340
ST LANDRY	4,927.5	4,715.62	6.13	149,010
ST MARY	635,246.0	607,930.42	790.31	19,210,600
ST MARTIN	7,811.0	7,475.13	9.71	236,210
TERREBONNE	409,274.5	391,675.70	509.17	12,376,950
VERMILION	651,963.0	623,928.59	811.10	19,716,140
WEBSTER	28,506.5	27,280.72	35.46	862,070
STATE TOTAL	4,541,622.0	4,346,344.10	5,650	137,344,100
GULF TOTAL	8,465,043	5,417,426	11,006	279,478,180

EXHIBIT 4-1

METHODOLOGY FOR ESTIMATING PROFILE
OF PRODUCER EXPENDITURES BY TYPE OF ACTIVITY

REPRESENTATIVE PROJECT BUDGETS FROM NINE PRODUCERS. BUDGETS OBTAINED FOR:

- o GEOPHYSICAL EXPLORATION
- o EXPLORATORY DRILLING
- o PLATFORM CONSTRUCTION AND INSTALLATION
- o DEVELOPMENT DRILLING
- o PIPELINE CONSTRUCTION
- o FIELD OPERATIONS AND MAINTENANCE

EACH INDIVIDUAL PROJECT BUDGET CONTAINS INDIVIDUAL LINE ITEMS MAKING UP THE ACTUAL EXPENDITURES FOR THAT PROJECT (SEE FIGURE 4-2 FOR AN EXAMPLE OF A PROJECT BUDGET)

APPROXIMATELY 40 INDIVIDUAL BUDGETS RECEIVED FOR EACH OF THE MAJOR ACTIVITY TYPES

PRODUCER A

PRODUCER B

.

.

PRODUCER I

TOTAL EXPENDITURES AND PHYSICAL CHARACTERISTICS EXTRACTED TO DEVELOP PREDICTIVE MODELS RELATING KEY PHYSICAL CHARACTERISTICS TO ANTICIPATED EXPENDITURES

MULTIPLE REGRESSIONS RUN TO DETERMINE PHYSICAL CHARACTERISTICS BEST PREDICTING TOTAL EXPENDITURES (I.E. PLATFORM CONSTRUCTION AND INSTALLATION EXPENDITURES FOR VARIOUS WATER DEPTHS OR PIPELINE COSTS FOR VARIOUS PIPE SIZES)

INDIVIDUAL LINE ITEMS SUMMARIZED FOR ALL BUDGETS WITHIN EACH OF THE SIX ACTIVITY TYPES (I.E. EXPLORATORY DRILLING).

SUMMARIZED LINE ITEM DATA AVERAGED TO DETERMINE DISTRIBUTION OF EXPENDITURES WITHIN MAJOR ACTIVITY TYPES. DATA BROKEN OUT BY FOLLOWING EXPENSE CATEGORIES FOR EACH ACTIVITY TYPE:

- -MARINE TRANSPORTATION
- -AIR TRANSPORTATION
- -CATERING SERVICES
- -CEMENT SERVICES
- -DIVING
- -DRILLING FLUIDS AND MUD
- -FUEL AND UTILITIES
- -TUBULARS
- -CONTRACT LABOR AND ENGINEERING
- -CONTRACT EXPLORATORY DRILLING
- -CONTRACT DEVELOPMENT DRILLING
- -PIPELINE
- -PRODUCTION ENHANCEMENT
- -SEISMIC AND GEOPHYSICAL SERVICES
- -PLATFORM AND EQUIPMENT FABRICATION
- -PLATFORM INSTALLATION
- -WELL LOGGING AND PERFORATION
- -FIELD OPERATING EXPENSES AND TOOL RENTAL
- -"OTHER"

EMPLOYMENT, PAYROLL AND SECONDARY PURCHASES RATIOS OBTAINED FROM CONTRACT AND SERVICE COMPANIES (TABLE 3-4)

EMPLOYMENT, PAYROLL AND SECONDARY PURCHASES RATIOS APPLIED TO AVERAGE DISTRIBUTION OF EXPENDITURES TO ESTIMATE: AVERAGE EMPLOYMENT AND PAYROLL PER DOLLAR OF EXPENDITURES. REGRESSION MODEL USED TO ESTIMATE EXPENDITURES FOR PHYSICAL OR DESCRIPTIVE CHARACTERISTIC. EXPENDITURES ALLOCATED TO LINE ITEMS BASED ON AVERAGE OF BUDGETS. PROJECTED LINE ITEM EXPENDITURES CONVERTED TO EMPLOYMENT AND PAYROLL EFFECTS USING RATIOS FROM TABLE 3-4.

EXHIBIT 4-2

EXAMPLE OF PIPELINE CONSTRUCTION EXPENDITURES
AS RECEIVED FROM STUDY PARTICIPANTS

WATER DEPTH = 100 FT
PIPELINE LENGTH = 42,768 FT
PIPELINE DIAMETER = 8 INCHES
OIL TRANSPORT PIPELINE

PIPELINE CONSTUCTION EXPENDITURE CATEGORIES	EXPENDITURES (DOLLARS)
AIR TRANSPORT	1,000
MARINE VESSEL COSTS & RENT	2,710
WATER & LAND TRANSPORT	9,260
CATERING SERVICES	440
CONTRACT LABOR	40,530
ENGINEERING SERVICES	2,870
OTHER CONTRACTORS	11,000
INSPECTION DIVING SERVICE	22,220
PIPE COATING & INSPECTION	8,630
OFFSHORE PIPELINE INSTALLATION	309,830
HOT TOP INSTALLATION	3,220
RIGHT OF WAY & DAMAGE	6,930
VALVES & FITTINGS	110
PIG LAUNCH & RECEIVERS/GAS METER SKID3	10,590
BURING	140
PIPELINE CROSSING	510
OTHER PIPELINE MATERIALS	47,050
RISER INSTALLATION	1,560
ONSHORE EQUIPMENT FABRICATION	1,020
VALVES, FITTINGS, ETC.	11,690
LINE PIPE	121,560
GENERAL GEOPHYSICAL SERVICES	11,870
HAZARDS SURVEYS	1,080
SAFETY SYSTEM	730
WELD INSPECTION	1,770
APPLICATION FEES	190
CORROSION SYSTEM	5,310
MISCELLANEOUS	31,020
NONCONTROLLABLE MATERIALS	3,490
BUILDERS RISK INSURANCE	2,470
ALLOWANCE FOR CONSTRUCTION FUNDS	1,860
ANODES	45,490
COMPANY LABOR AND CHARGES	690

EXHIBIT 4-3

Geophysical Surveying Regression Statistics

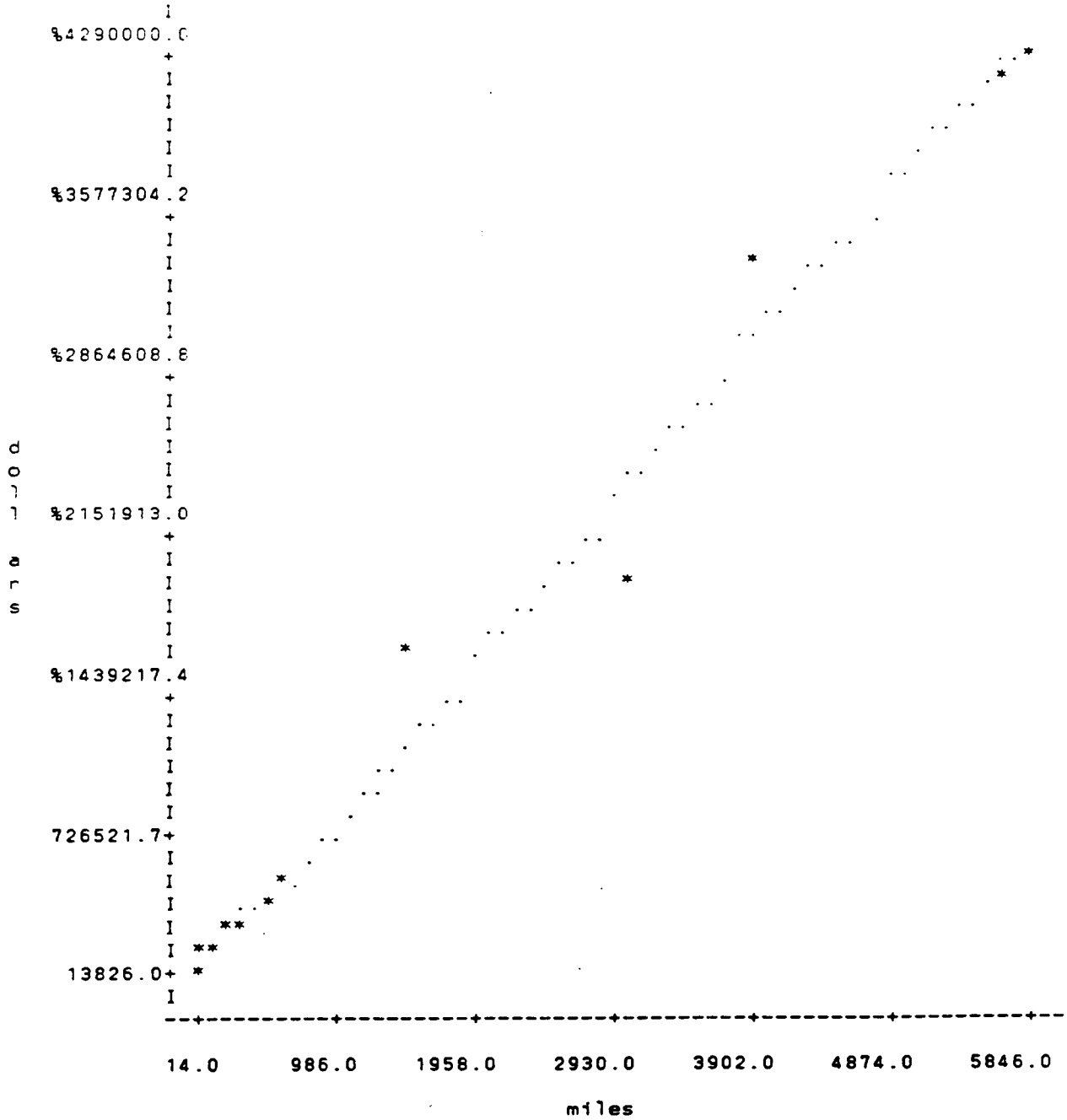

GEOPHYSICAL SURVEYING REGRESSION STATISTICS

MEAN OF X = 1,072.8
STANDARD DEVIATION OF X = 1,824.0
MEAN OF Y = 838,397.7
STANDARD DEVIATION OF Y = 1,369,536
VALID CASES = 21

CORRELATION COEFFICIENT = 0.993
DEGREES OF FREEDOM = 19
SLOPE OF REGRESSION LINE = 745.73
Y INTERCEPT = 38,407

REGRESSION EQUATION : Y' = 745.73 X + 38,407
STANDARD ERROR OF ESTIMATE FOR REGRESSION = 159,316.91
t STATISTIC FOR CORRELATION COEFFICIENT = 37.22
SIGNIFICANCE OF CORRELATION COEFFICIENT = 0.00

EXHIBIT 4-4

Geophysical Surveying Regression Statistics

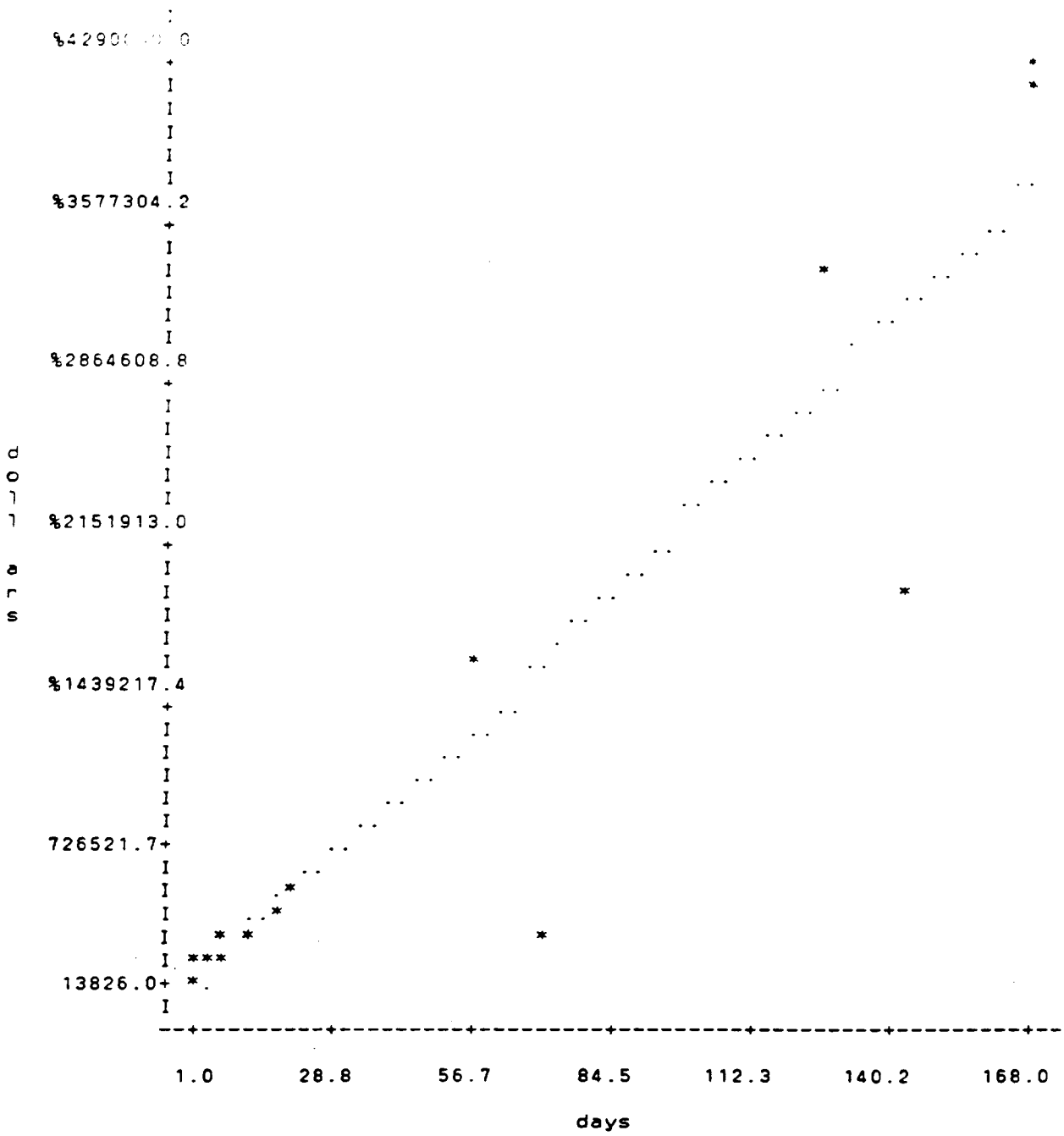

GEOPHYSICAL SURVEYING REGRESSION STATISTICS

MEAN OF X = 38.00
STANDARD DEVIATION OF X = 56.62
MEAN OF Y = 828,533.75
STANDARD DEVIATION OF Y= 1,336,306
VALID CASES = 22

CORRELATION COEFFICIENT = 0.945
DEGREES OF FREEDOM = 20
SLOPE OF REGRESSION LINE = 22,307.9
Y INTERCEPT = -19,166.4

REGRESSION EQUATION : Y' = 22,307.9 X - 19,166.4
STANDARD ERROR OF ESTIMATE FOR REGRESSION = 436,566.2
t STATISTIC FOR CORRELATION COEFFICIENT = 12.938
SIGNIFICANCE OF CORRELATION COEFFICIENT = 0.000

EXHIBIT 4-5

Exploratory Drilling Regression Statistics

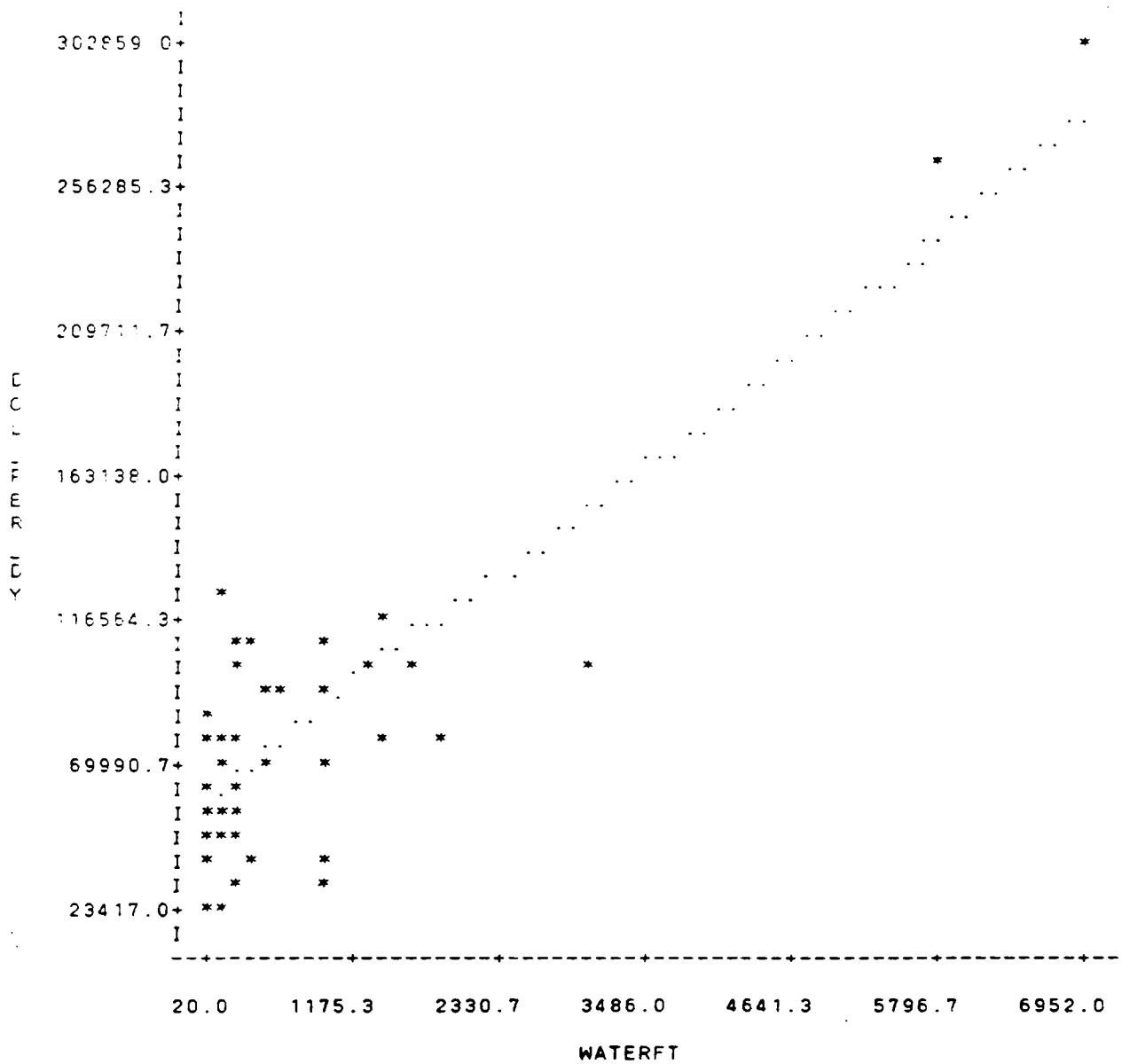

EXPLORATORY DRILLING REGRESSION STATISTICS

MEAN OF X = 721.04
STANDARD DEVIATION OF X = 1285.2
MEAN OF Y = 80,444.9
STANDARD DEVIATION OF Y = 48,057.3
VALID CASES = 52

CORRELATION COEFFICIENT = 0.839
DEGREES OF FREEDOM = 50
SLOPE OF REGRESSION LINE = 31.4
Y INTERCEPT = 57,836.3

REGRESSION EQUATION : Y' = 31.356 X +57,836.3
STANDARD ERROR OF ESTIMATE FOR REGRESSION = 26,183.8
t STATISTIC FOR CORRELATION COEFFICIENT = 10.883
SIGNIFICANCE OF CORRELATION COEFFICIENT = 0.000

EXHIBIT 4-6

EXPLORATORY DRILLING REGRESSION STATISTICS

DESCRIPTIVE STATISTICS:

VARIABLE	VARIABLE LABEL	MEAN	STANDARD DEVIATION
Dependent	TOTAL COST	7,933,972.2	6,054,027.6
Independent1	WATER DEPTH	721.0	1,297.7
Independent2	DRILLING DEPTH	12,915.2	3,044.5
Independent3	DURATION (days)	99.6	48.9

REGRESSION STATISTICS:

COEFFICIENT OF MULTIPLE DETERMINATION = 0.7277
(CORRECTED FOR DEGREES OF FREEDOM = 0.7166)
STANDARD ERROR OF MULTIPLE ESTIMATE = 3,256,548.3

OVERALL F-RATIO = 42.75
DEGREES OF FREEDOM = 3 & 48
NUMBER OF VALID CASES = 52
CONSTANT = -5,481,379.4

REGRESSION COEFFICIENTS:

VARIABLE	COEFFICIENT	F-RATIO	SIGNIFICANCE OF THE F-RATIO
Independent1	2,633.5	56.0	1.000
Independent2	491.8	5.6	.979
Independent3	51,845.1	16.0	1.000

ESTIMATED PROFILE OF EXPLORATORY DRILLING EXPENDITURES

EXPENDITURE ITEM #	EXPENDITURE CATEGORY	ESTIMATED PERCENT OF EXPLORATORY DRILLING EXPENDITURES	ESTIMATED EXPLORATORY DRILLING EXPENDITURES PER MILLION DOLLARS OF REVENUE
0	TRANSPORTATION	3.9501%	39,501
1	AIR TRANSPORT	1.1687%	11,687
2	WATER AND LAND TRANSPORTATION		
	TRANSPORTATION - LAND	0.1923%	
	TRAVEL EXPENSES	0.0015%	
	MARINE VESSEL COSTS & RENTALS	6.2834%	
	TENDER COSTS AND RENTALS	0.0014%	
	*SUBTOTAL	6.4786%	64,786
3	CATERING SERVICES	0.0993%	993
4	CEMENT AND CEMENTING SERVICES	3.1487%	31,487
5	CONTRACT LABOR AND ENGINEERING SERVICES		
	OTHER LABOR AND SERVICES	0.1885%	
	CONTRACT LABOR AND SUPERVISORS	1.5680%	
	*SUBTOTAL	1.7565%	17,565
6	CONTRACT EXPLORATORY DRILLING		
	FLOAT EQUIPMENT AND CENTRALILZERS	0.0612%	
	TOTAL RIG COSTS	19.2733%	
	LOCATION AND ACCESS	0.1209%	
	SALVAGING & DISMANTLING COSTS	0.0245%	
	LOC DMGS, ROADS,BRIDGES	0.3612%	
	LOCATION PREPARTATION AND RIG MOVES	0.7022%	
	*SUBTOTAL	37.6477%	376,477
8	DIVING	0.0019%	19
9	DRILLING FLUIDS, MUD LOGGING, & CHEMICA		
	MUD LOGGING AND CORE ANALYSIS	0.6741%	
	FORMATION TREATING	0.0004%	
	TESTING SWABBING	0.2477%	
	MUD MATERIALS, CHEMICALS & SERVICES	5.5243%	
	DRILLING FLUIDS	1.2515%	
	LUBRICANTS	0.0556%	
	*SUBTOTAL	7.7537%	77,537
10	FUEL, UTILITIES	2.8504%	28,504
15	TUBULAR		
	CASING HEAD &/OR TREE	0.0011%	
	CASING	4.1506%	
	DRIVE PIPE	0.0003%	
	CONDUCTOR	0.0004%	
	PROD/PROD. LINER	0.0038%	
	TUBING	0.0768%	
	WELL SUPPLIES	0.1180%	
	WELL HEAD EQUIPMENT	0.5769%	

EXHIBIT 4-7 (Cont.)

ESTIMATED PROFILE OF EXPLORATORY
DRILLING EXPENDITURES

EXPENDITURE ITEM #	EXPENDITURE CATEGORY	ESTIMATED PERCENT OF EXPLORATORY DRILLING EXPENDITURES	ESTIMATED EXPLORATORY DRILLING EXPENDITURES PER MILLION DOLLARS OF REVENUE
	LINER TIE BACK	0.0016%	
	CASING - SURFACE & INTER.	4.2589%	
	WELL JACKET EQUIPMENT	0.0592%	
	*SUBTOTAL	7.5086%	75,086
17	WELL LOGGING, WIRELINE, AND PERFORATION		
	CORING MATERIALS AND SERVICE	0.1773%	
	PERFORATING	0.1600%	
	WELL TESTING	0.0141%	
	DRILL STEM TESTS	0.0238%	
	STIMULATION	0.0077%	
	LOGS, SURVEYS AND COMPLETIONS SERVICE	7.6291%	
	*SUBTOTAL	8.0121%	80,121
18	OTHER OIL FIELD SERVICES & TOOL RENTALS		
	DOWNHOLE TOOLS	1.1328%	
	SUBSURFACE ARTIFICIAL LIFT EQUIPMENT	0.0004%	
	SURFACE PRODUCTION EQUIPMENT	0.1569%	
	OTHER EQUIPMENT RENTALS AND SERVICES	0.7848%	
	CHRISTMAS TREE	0.4693%	
	DRILLING BITS	0.9255%	
	SPECIAL EQUIPMENT	0.0002%	
	DIRECTIONAL DRILLING COSTS	1.0401%	
	OTHER CONTRACT SERVICES	2.9167%	
	SURFACE TOOLS	0.8544%	
	FISHING TOOL EXPENSE	0.4113%	
	H2S AND SAFETY EQUIPMENT	0.0402%	
	SPECIAL DRILLING TOOL RENTALS	0.6061%	
	DRILLING EQUIPMENT	0.0865%	
	SUBSURFACE PRODUCTION EQUIPMENT	1.2415%	
	MISCELLANEOUS ITEMS	0.1861%	
	*SUBTOTAL	10.8527%	108,527
19	ALL OTHER		
	PURCHASES, MATERIALS & EQUIPMENT	2.2284%	
	OFFICE RENTALS & EXPENSES	0.0180%	
	ENVIRONMENTAL PROTECTION	0.0790%	
	OTHER SUPPLIES	2.0864%	
	MISCELLANEOUS	1.5763%	
	*SUBTOTAL	5.9881%	59,881
20	COMPANY LABOR AND CHARGES		
	ALLOCATION OF FIELD OVERHEAD EXPENSE	0.5084%	
	LABOR & SUPERVISORS	0.1925%	
	OTHER INTANGIBLES	0.0023%	
	DRILLING SUPERVISION	0.3039%	
	ADMINISTRATIVE	1.1303%	
	DEPARTMENT CHARGES	0.2789%	
	TANGIBLE MATERIAL FOR TEMPORARY USE	0.3031%	

ESTIMATED PROFILE OF DIRECT EXPENDITURE IMPACTS FOR EXPLORATORY DRILLING

EXPENDITURE ITEM #	EXPENDITURE CATEGORY	ESTIMATED REVENUES GOING TO WAGES AND SALARIES (PER MILLION DOLLARS)	NUMBER OF EMPLOYEES PER MILLION DOLLARS OF REVENUE	ESTIMATED REVENUES GOING TO PURCHASE OUTSIDE GOODS & SERVICES (PER MILLION DOLLARS)
0	TRANSPORTATION			
1	AIR TRANSPORT	3,833	0.177	4,324
2	WATER AND LAND TRANSPORTATION			
	TRANSPORTATION - LAND			
	TRAVEL EXPENSES			
	MARINE VESSEL COSTS & RENTALS			
	TENDER COSTS AND RENTALS			
	*SUBTOTAL	15,354	0.777	35,308
3	CATERING SERVICES	427	0.025	415
4	CEMENT AND CEMENTING SERVICES	8,363	0.282	15,712
5	CONTRACT LABOR AND ENGINEERING SERVICES			
	OTHER LABOR AND SERVICES			
	CONTRACT LABOR AND SUPERVISORS			
	*SUBTOTAL	6,323	0.251	6,850
6	CONTRACT EXPLORATORY DRILLING			
	FLOAT EQUIPMENT AND CENTRALILZERS			
	TOTAL RIG COSTS			
	LOCATION AND ACCESS			
	SALVAGING & DISMANTLING COSTS			
	LOC DMGS, ROADS,BRIDGES			
	LOCATION PREPARTATION AND RIG MOVES			
	*SUBTOTAL	136,774	4.066	150,214
8	DIVING	7	.000	5
9	DRILLING FLUIDS, MUD LOGGING, & CHEMICA			
	MUD LOGGING AND CORE ANALYSIS			
	FORMATION TREATING			
	TESTING SWABBING			
	MUD MATERIALS, CHEMICALS & SERVICES			
	DRILLING FLUIDS			
	LUBRICANTS			
	*SUBTOTAL	14,499	0.504	34,892
10	FUEL, UTILITIES	1,653	0.054	12,827
15	TUBULAR			
	CASING HEAD &/OR TREE			
	CASING			
	DRIVE PIPE			
	CONDUCTOR			
	PROD/PROD. LINER			
	TUBING			
	WELL SUPPLIES			
	WELL HEAD EQUIPMENT			

EXHIBIT 4-8 (Cont.)

ESTIMATED PROFILE OF DIRECT EXPENDITURE IMPACTS FOR EXPLORATORY DRILLING

EXPENDITURE ITEM #	EXPENDITURE CATEGORY	ESTIMATED REVENUES GOING TO WAGES AND SALARIES (PER MILLION DOLLARS)	NUMBER OF EMPLOYEES PER MILLION DOLLARS OF REVENUE	ESTIMATED REVENUES GOING TO PURCHASE OUTSIDE GOODS & SERVICES (PER MILLION DOLLARS)
	LINER TIE BACK			
	CASING - SURFACE & INTER.			
	WELL JACKET EQUIPMENT			
	*SUBTOTAL	11.113	0.357	48.806
17	WELL LOGGING, WIRELINE, AND PERFORATION			
	CORING MATERIALS AND SERVICE			
	PERFORATING			
	WELL TESTING			
	DRILL STEM TESTS			
	STIMULATION			
	LOGS, SURVEYS AND COMPLETIONS SERVICE			
	*SUBTOTAL	18.748	0.641	39.339
18	OTHER OIL FIELD SERVICES & TOOL RENTALS			
	DOWNHOLE TOOLS			
	SUBSURFACE ARTIFICIAL LIFT EQUIPMENT			
	SURFACE PRODUCTION EQUIPMENT			
	OTHER EQUIPMENT RENTALS AND SERVICES			
	CHRISTMAS TREE			
	DRILLING BITS			
	SPECIAL EQUIPMENT			
	DIRECTIONAL DRILLING COSTS			
	OTHER CONTRACT SERVICES			
	SURFACE TOOLS			
	FISHING TOOL EXPENSE			
	H2S AND SAFETY EQUIPMENT			
	SPECIAL DRILLING TOOL RENTALS			
	DRILLING EQUIPMENT			
	SUBSURFACE PRODUCTION EQUIPMENT			
	MISCELLANEOUS ITEMS			
	*SUBTOTAL	31.581	1.391	44.387
19	ALL OTHER			
	PURCHASES, MATERIALS & EQUIPMENT			
	OFFICE RENTALS & EXPENSES			
	ENVIRONMENTAL PROTECTION			
	OTHER SUPPLIES			
	MISCELLANEOUS			
	*SUBTOTAL	17.641	0.511	26.048
20	COMPANY LABOR AND CHARGES			
	ALLOCATION OF FIELD OVERHEAD EXPENSE			
	LABOR & SUPERVISORS			
	OTHER INTANGIBLES			
	DRILLING SUPERVISION			
	ADMINISTRATIVE			
	DEPARTMENT CHARGES			
	TANGIBLE MATERIAL FOR TEMPORARY USE			

EXHIBIT 4-9

PLATFORM FABRICATION AND INSTALLATION REGRESSION STATISTICS

DESCRIPTIVE STATISTICS:

VARIABLE	VARIABLE LABEL	MEAN	STANDARD DEVIATION
Dependent	TOTAL COST	11,740,394.4	12,421,958.9
Independent1	WATER DEPTH	186.9	175.2
Independent2	WELLSLOTS (dummy)	11.4	9.1
Indepentent3	PROCESS(dummy)	0.53	0.45

REGRESSION STATISTICS:

COEFFICIENT OF MULTIPLE DETERMINATION = 0.7542
(CORRECTED FOR DEGREES OF FREEDOM = 0.7413)
STANDARD ERROR OF MULTIPLE ESTIMATE = 6,403,355

OVERALL F-RATIO = 37.84
DEGREES OF FREEDOM = 3 & 37
NUMBER OF VALID CASES = 41
CONSTANT = -3,457,190

REGRESSION COEFFICIENTS:

VARIABLE	COEFFICIENT	F-RATIO	SIGNIFICANCE OF THE F-RATIO
Independent1	50,195.1	59.86	1.000
Independent2	362,852.2	8.17	0.993
Independent3	3,134,733.7	1.82	0.818

EXHIBIT 4-10

ESTIMATED PROFILE OF PLATFORM FABRICATION AND INSTALLATION EXPENDITURES

EXPENDITURE ITEM #	EXPENDITURE CATEGORY	ESTIMATED PERCENT OF TOTAL PLATFORM EXPENDITURES	EXPENDITURES PER MILLION DOLLARS OF PLATFORM EXPENDITURES
1	AIR TRANSPORT	0.1632%	1,632
2	BOAT,BARGE,MARINE EQUIPMENT &TRANSPORTATION		
	BOAT & BARGE	0.2576%	
	L.P. VESSELS	0.2842%	
	PLATFORM TRANSPORTATION	0.4600%	
	*SUBTOTAL	1.0019%	10,019
3	CATERING SERVICES	0.1476%	1,476
5	CONTRACT LABOR AND ENGINEERING SERVICES		
	CONTRACT LABOR	0.7508%	
	ENGINEERING SERVICES	4.1133%	
	ENGINEERING SUPERVISION	0.1227%	
	OTHER CONTRACT SERVICES	0.0035%	
	PAINTING	0.6604%	
	PLATFORM MAINTENANCE	0.0004%	
	*SUBTOTAL	5.6512%	56,512
8	DIVING SERVICES	0.0020%	20
9	DRILLING FLUIDS,MUD LOGGING & CHEMICALS	0.0008%	8
11	PIPELINE & PIPELAYING CONTRACTING		
	LINE PIPE & EQUIPMENT	10.1247%	
	PIPE & STRUCTURAL CONTRACT	4.5910%	
	OFFSHORE PIPELINE INSTALLATION	0.0941%	
	*SUBTOTAL	14.8098%	148,098
12	PLATFORM INSTALLATION		
	EQUIPMENT FABRICATION (OFFSHORE)	0.1853%	
	LOADOUT & TIEDOWN	0.0286%	
	LOC. DMGS.,ROADS,BRIDGES	0.0442%	
	PLATFORM INSTALLATION	5.1665%	
	POSITIONING	0.1299%	
	SOIL BORING	0.0900%	
	WELD INSPECTION	0.5728%	
	*SUBTOTAL	6.2173%	62,173
14	PLATFORM EQUIPMENT AND FABRICATION		
	AUTOMATION SYSTEM	0.0307%	
	COMPRESSOR	0.2658%	
	CONTRACT FABRICATION AND INSTALLATION	27.9732%	
	COMUNICATION SYSTEM	0.0818%	
	CONT.TWR., INLET SCRUBR.	0.1022%	
	CORROSION SYSTEM	0.0409%	
	CRANES	0.1227%	
	DECK FABRICATION	0.4057%	

EXHIBIT 4-10 (Cont.)

ESTIMATED PROFILE OF PLATFORM FABRICATION AND INSTALLATION EXPENDITURES

EXPENDITURE ITEM #	EXPENDITURE CATEGORY	ESTIMATED PERCENT OF TOTAL PLATFORM EXPENDITURES	EXPENDITURES PER MILLION DOLLARS OF PLATFORM EXPENDITURES
	FIRE FIGHTING SYSTEM	0.0286%	
	FLOATATION CELL	0.2883%	
	GAS COOLER	0.1227%	
	HEATER TREATER	0.0716%	
	HELIPORT	0.0204%	
	LIVING QUARTERS & STORAGE	0.0245%	
	PILING FABRICATION	0.3251%	
	PLATFORM FABRICATION	24.8618%	
	REBOILER PACKAGE	0.1431%	
	STORAGE TANKS	0.0053%	
	SUPPORT FACILITIES	0.2065%	
	SURVIVAL CAPSULE & NAV. AIDS	0.1859%	
	TOTAL LEASE EQUIP.	1.5981%	
	TEMPORARY PRODUCTION FACILITIES	0.4502%	
	VALVES,CONTROLS, GAUGES	0.1309%	
	GENERAL LEASE EQUIPMENT	0.0920%	
	INSPECTION, TESTING & SUPERVISION	0.4791%	
	SAFETY SYSTEM	0.0427%	
	*SUBTOTAL	61.4528%	614,528
15	TUBULAR		
	PROC. PIPE, FLANGES, FITTINGS	0.1165%	
	*SUBTOTAL	0.1165%	1,165
18	OTHER OIL FIELD SERVICES AND TOOL RENTALS		
	FLOW LINES AND HEADERS	0.0855%	
	TOOL RENTALS	0.0405%	
	*SUBTOTAL	0.1260%	1,260
19	ALL OTHER		
	DOCK FACILITY	0.0204%	
	H.P. SEPARATORS	0.0613%	
	MATERIALS	0.0148%	
	MISCELLANEOUS COSTS	3.9472%	
	NONCONTROLLABLE MATERIALS	1.1646%	
	MISC. PURCHASE MATERIAL & EQUIPMENT	4.3813%	
	*SUBTOTAL	9.5897%	95,897
20	COMPANY LABOR AND CHARGES		
	ADMINISTRATIVE	0.6600%	
	LABOR & SUPERVISION	0.0384%	
	USED COMPANY MATERIAL & EQUIPMENT WAREHOUSE	0.0229%	
	*SUBTOTAL	0.7213%	7,213

EXHIBIT 4-11

ESTIMATED PROFILE OF DIRECT EXPENDITURE IMPACTS FOR PLATFORM FABRICATION AND INSTALLATION

EXPENDITURE ITEM #	EXPENDITURE CATEGORY	ESTIMATED REVENUES GOING TO WAGES AND SALARIES (PER MILLION DOLLARS)	NUMBER OF EMPLOYEES PER MILLION DOLLARS OF REVENUE	ESTIMATED REVENUES GOING TO PURCHASE OUTSIDE GOODS & SERVICES (PER MILLION DOLLARS)
1	AIR TRANSPORT	535	0.0247	604
2	BOAT,BARGE,MARINE EQUIPMENT &TRANSPORTATION			
	BOAT & BARGE			
	L.P. VESSELS			
	PLATFORM TRANSPORTATION			
	*SUBTOTAL	2,374	0.1202	5,460
3	CATERING SERVICES	635	0.0369	617
5	CONTRACT LABOR AND ENGINEERING SERVICES			
	CONTRACT LABOR			
	ENGINEERING SERVICES			
	ENGINEERING SUPERVISION			
	OTHER CONTRACT SERVICES			
	PAINTING			
	PLATFORM MAINTENANCE			
	*SUBTOTAL	20,344	0.8073	22,040
8	DIVING SERVICES	7	0.0004	6
9	DRILLING FLUIDS,MUD LOGGING & CHEMICALS	2	0.0001	4
11	PIPELINE & PIPELAYING CONTRACTING			
	LINE PIPE & EQUIPMENT			
	PIPE & STRUCTURAL CONTRACT			
	OFFSHORE PIPELINE INSTALLATION			
	*SUBTOTAL	40,816	1.9993	60,424
12	PLATFORM INSTALLATION			
	EQUIPMENT FABRICATION (OFFSHORE)			
	LOADOUT & TIEDOWN			
	LOC. DMGS.,ROADS,BRIDGES			
	PLATFORM INSTALLATION			
	POSITIONING			
	SOIL BORING			
	WELD INSPECTION			
	*SUBTOTAL	22,382	0.7461	23,626
14	PLATFORM EQUIPMENT AND FABRICATION			
	AUTOMATION SYSTEM			
	COMPRESSOR			
	CONTRACT FABRICATION AND INSTALLATION			
	COMUNICATION SYSTEM			
	CONT.TWR., INLET SCRUBR.			
	CORROSION SYSTEM			
	CRANES			
	DECK FABRICATION			

EXHIBIT 4-11 (Cont.)

ESTIMATED PROFILE OF DIRECT EXPENDITURE IMPACTS
FOR PLATFORM FABRICATION AND INSTALLATION

EXPENDITURE ITEM #	EXPENDITURE CATEGORY	ESTIMATED REVENUES GOING TO WAGES AND SALARIES (PER MILLION DOLLARS)	NUMBER OF EMPLOYEES PER MILLION DOLLARS OF REVENUE	ESTIMATED REVENUES GOING TO PURCHASE OUTSIDE GOODS & SERVICES (PER MILLION DOLLARS)
	FIRE FIGHTING SYSTEM			
	FLOATATION CELL			
	GAS COOLER			
	HEATER TREATER			
	HELIPORT			
	LIVING QUARTERS & STORAGE			
	PILING FABRICATION			
	PLATFORM FABRICATION			
	REBOILER PACKAGE			
	STORAGE TANKS			
	SUPPORT FACILITIES			
	SURVIVAL CAPSULE & NAV. AIDS			
	TOTAL LEASE EQUIP.			
	TEMPORARY PRODUCTION FACILITIES			
	VALVES,CONTROLS, GAUGES			
	GENERAL LEASE EQUIPMENT			
	INSPECTION, TESTING & SUPERVISION			
	SAFETY SYSTEM			
	*SUBTOTAL	249,007	9.0029	1,544,041
15	TUBULAR			
	PROC. PIPE, FLANGES, FITTINGS			
	*SUBTOTAL	172	0.0055	758
18	OTHER OIL FIELD SERVICES AND TOOL RENTALS			
	FLOW LINES AND HEADERS			
	TOOL RENTALS			
	*SUBTOTAL	367	0.0161	515
19	ALL OTHER			
	DOCK FACILITY			
	H.P. SEPARATORS			
	MATERIALS			
	MISCELLANEOUS COSTS			
	NONCONTROLLABLE MATERIALS			
	MISC. PURCHASE MATERIAL & EQUIPMENT			
	*SUBTOTAL	28,251	0.8181	41,715
20	COMPANY LABOR AND CHARGES			
	ADMINISTRATIVE			
	LABOR & SUPERVISION			
	USED COMPANY MATERIAL & EQUIPMENT WAREHOUSE			
	*SUBTOTAL			

EXHIBIT 4-12

DEVELOPMENTAL DRILLING REGRESSION STATISTICS

DESCRIPTIVE STATISTICS:

VARIABLE	VARIABLE LABEL	MEAN	STANDARD DEVIATION
Dependent	TOTAL COST	4,605,816.9	4,363,043.9
Independent1	WATER DEPTH	231.1	250.1
Independent2	DRILLING DEPTH	11,805.1	3,276.4
Independent3	DURATION (days)	62.6	51.1
Independent4	DRY HOLE (dummy)	0.76	0.43
Independent5	RIG TYPE (semi-sub)	0.07	0.33
Independent6	RIG TYPE (jackup)	0.20	0.41
Independent7	RIG TYPE (platform)	0.70	0.46

REGRESSION STATISTICS:

COEFFICIENT OF MULTIPLE DETERMINATION = 0.9137
(CORRECTED FOR DEGREES OF FREEDOM = 0.9026)
STANDARD ERROR OF MULTIPLE ESTIMATE = 1,376,129

OVERALL F-RATIO = 69.54
DEGREES OF FREEDOM = 7 & 46
NUMBER OF VALID CASES = 54
CONSTANT = -3,629,344.9

REGRESSION COEFFICIENTS:

VARIABLE	COEFFICIENT	F-RATIO	SIGNIFICANCE OF THE F-RATIO
Independent1	1603.8	2.05	0.845
Independent2	244.0	9.00	0.995
Independent3	61,591.0	132.85	1.000
Independent4	1,251,040.2	7.51	0.991
Independent5	1,333,705.4	1.60	0.790
Independent6	1,636,428.5	2.70	0.896
Independent7	-363,450.6	.015	0.298

EXHIBIT 4-13

DEVELOPMENT DRILLING REGRESSION STATISTICS

DESCRIPTIVE STATISTICS:

VARIABLE	VARIABLE LABEL	MEAN	STANDARD DEVIATION
Dependent	TOTAL COST	4,525,489.8	4,363,314.7
Independent1	DRILLING DEPTH	11,774.7	3253.8
Independent2	DURATION (DAYS)	62.3	50.6

REGRESSION STATISTICS:

COEFFICIENT OF MULTIPLE DETERMINATION = 0.8432
(CORRECTED FOR DEGREES OF FREEDOM = 0.8403)
STANDARD ERROR OF MULTIPLE ESTIMATE = 1,760,556.13

OVERALL F-RATIO = 139.8
DEGREES OF FREEDOM = 2 & 52
NUMBER OF VALID CASES = 55
CONSTANT = -1,910,429.3

REGRESSION COEFFICIENTS:

VARIABLE	COEFFICIENT	F-RATIO	SIGNIFICANCE OF THE F-RATIO
Independent1	168.4	2.84	0.906
Independent2	714 20.	123.51	1.00

EXHIBIT 4-14

ESTIMATED PROFILE OF DEVELOPMENT DRILLING EXPENDITURES

EXPENDITURE ITEM #	EXPENDITURE CATEGORY	ESTIMATED PERCENT OF DEVELOPMENT DRILLING EXPENDITURES	ESTIMATED DEVELOPMENT DRILLING EXPENDITURES PER MILLION DOLLARS OF REVENUE
1	AIR TRANSPORT	1.0119%	10,119
2	BOAT AND LAND TRANSPORT		
	TRANSPORTATION - WATER	7.0406%	
	TENDER COSTS AND RENTALS	0.0058%	
	GROUND TRANSPORTATION	0.4427%	
	*SUBTOTAL	7.4892%	74,892
3	CATERING SERVICES	0.3570%	3,570
4	CEMENT AND CEMENTING SERVICES	3.1201%	31,201
5	CONTRACT LABOR AND ENGINEERING SERVICES	2.4719%	24,719
7	DEVELOPMENT DRILLING		
	LOCATION AND ACCESS	1.7485%	
	DRILLING COSTS	5.7835%	
	TOTAL RIG COSTS/LABOR & SUPERVISORS	20.2717%	
	*SUBTOTAL	27.8036%	278,036
8	DIVING	0.0437%	437
9	DRILLING FLUIDS, MUD LOGGING, & CHEMICALS		
	MUD MATERIALS, CHEMICALS & SERVICES	2.8082%	
	DRILLING FLUIDS AND GAS	4.0332%	
	FORMATION TREATING	0.1033%	
	*SUBTOTAL	6.9447%	69,447
10	FUEL, UTILITIES	2.6107%	26,107
15	TUBULAR		
	DRIVE PIPE	0.0003%	
	LINER TIE BACK	0.0019%	
	TUBING	0.0018%	
	CONDUCTOR	0.0002%	
	CASING	7.0808%	
	INTERMEDIATE	2.9811%	
	SURFACE	2.9806%	
	LINER	0.0034%	
	*SUBTOTAL	13.0500%	130,500
17	WELL LOGGING, WIRELINE, PERFORATION		
	CORING	0.0598%	
	DRILL STEM TESTS	0.3857%	
	ELECTRICAL LOGGING AND SURVEYS	4.2557%	
	ACIDIZING	0.0012%	

EXHIBIT 4-14 (Cont.)

ESTIMATED PROFILE OF DEVELOPMENT DRILLING EXPENDITURES

EXPENDITURE ITEM #	EXPENDITURE CATEGORY	ESTIMATED PERCENT OF DEVELOPMENT DRILLING EXPENDITURES	ESTIMATED DEVELOPMENT DRILLING EXPENDITURES PER MILLION DOLLARS OF REVENUE
18	FIELD OPERATING EXPENSES, OTHER OIL FIELD		
	FISHING TOOL EXPENSE	0.6167%	
	H2S AND SAFETY EQUIPMENT	0.0130%	
	SUBSURFACE ARTIFICIAL LIFT EQUIPMENT	0.0866%	
	WELL SUPPLIES	0.2329%	
	DRILLING EQUIPMENT	0.1735%	
	DOWNHOLE TOOLS	1.8511%	
	SURFACE TOOLS	1.2728%	
	DRILLING BITS	1.6534%	
	SUBSURFACE PRODUCTION EQUIPMENT	4.6548%	
	DIRECTIONAL DRILLING COSTS	3.2347%	
	OTHER CONTRACT SERVICES	4.0461%	
	CHRISTMAS TREE	1.7465%	
	MISCELLANEOUS ITEMS	0.0885%	
	*SUBTOTAL	19.6705%	196,705
19	ALL OTHER		
	MISCELLANEOUS COSTS	0.5505%	
	NONCONTROLLABLE MATERIALS	2.7018%	
	ENVIRONMENTAL PROTECTION	0.0831%	
	OTHER	0.0074%	
	MATERIAL EXPEDITORS	0.0512%	
	OFFICE RENTALS & EXPENSES	0.0082%	
	OTHER SUPPLIES	0.4070%	
	MISC. PURCHASES, MATERIALS & EQUIPMENT	4.8786%	
	*SUBTOTAL	8.6878%	86,878
20	COMPANY LABOR AND CHARGES		
	OTHER COMPANY INTANGIBLES	0.0015%	
	ADMINISTRATION	1.2585%	
	COMPANY MATERIAL FOR TEMPORARY USE	0.0820%	
	MISC. ITEMS TRANSFERS	0.0149%	
	FIELD OVERHEAD EXPENSE	0.6900%	
	DRILLING SUPERVISION	0.3000%	
	*SUBTOTAL	1.2710%	12,710

EXHIBIT 4-15

ESTIMATED PROFILE OF DIRECT EXPENDITURE IMPACTS FOR DEVELOPMENT DRILLING

EXPENDITURE ITEM #	EXPENDITURE CATEGORY	ESTIMATED REVENUES GOING TO WAGES AND SALARIES (PER MILLION DOLLARS)	NUMBER OF EMPLOYEES PER MILLION DOLLARS OF REVENUE	ESTIMATED REVENUES GOING TO PURCHASE OUTSIDE GOODS & SERVICES (PER MILLION DOLLARS)
1	AIR TRANSPORT	3,319	0.050	3,744
2	BOAT AND LAND TRANSPORT			
	TRANSPORTATION - WATER			
	TENDER COSTS AND RENTALS			
	GROUND TRANSPORTATION			
	*SUBTOTAL	17,749	0.899	40,816
3	CATERING SERVICES	1,535	0.089	1,492
4	CEMENT AND CEMENTING SERVICES	8,287	0.279	15,569
5	CONTRACT LABOR AND ENGINEERING SERVICES	8,899	0.353	9,641
7	DEVELOPMENT DRILLING			
	LOCATION AND ACCESS			
	DRILLING COSTS			
	TOTAL RIG COSTS/LABOR & SUPERVISORS			
	*SUBTOTAL	101,011	3.003	75,070
8	DIVING	163	0.010	127
9	DRILLING FLUIDS, MUD LOGGING, & CHEMICALS			
	MUD MATERIALS, CHEMICALS & SERVICES			
	DRILLING FLUIDS AND GAS			
	FORMATION TREATING			
	*SUBTOTAL	12,987	0.451	31,251
10	FUEL, UTILITIES	1,514	0.050	14,672
15	TUBULAR			
	DRIVE PIPE			
	LINER TIE BACK			
	TUBING			
	CONDUCTOR			
	CASING			
	INTERMEDIATE			
	SURFACE			
	LINER			
	*SUBTOTAL	19,314	0.620	84,825
17	WELL LOGGING, WIRELINE, PERFORATION			
	CORING			
	DRILL STEM TESTS			
	ELECTRICAL LOGGING AND SURVEYS			
	ACIDIZING			
	PERFORATING AND PERFORATION TESTING			

EXHIBIT 4-15 (Cont.)

ESTIMATED PROFILE OF DIRECT EXPENDITURE
IMPACTS FOR DEVELOPMENT DRILLING

EXPENDITURE ITEM #	EXPENDITURE CATEGORY	ESTIMATED REVENUES GOING TO WAGES AND SALARIES (PER MILLION DOLLARS)	NUMBER OF EMPLOYEES PER MILLION DOLLARS OF REVENUE	ESTIMATED REVENUES GOING TO PURCHASE OUTSIDE GOODS & SERVICES (PER MILLION DOLLARS)
18	FIELD OPERATING EXPENSES, OTHER OIL FIELD			
	FISHING TOOL EXPENSE			
	H2S AND SAFETY EQUIPMENT			
	SUBSURFACE ARTIFICIAL LIFT EQUIPMENT			
	WELL SUPPLIES			
	DRILLING EQUIPMENT			
	DOWNHOLE TOOLS			
	SURFACE TOOLS			
	DRILLING BITS			
	SUBSURFACE PRODUCTION EQUIPMENT			
	DIRECTIONAL DRILLING COSTS			
	OTHER CONTRACT SERVICES			
	CHRISTMAS TREE			
	MISCELLANEOUS ITEMS			
	*SUBTOTAL	57,241	2.522	80,453
19	ALL OTHER			
	MISCELLANEOUS COSTS			
	NONCONTROLLABLE MATERIALS			
	ENVIRONMENTAL PROTECTION			
	OTHER			
	MATERIAL EXPEDITORS			
	OFFICE RENTALS & EXPENSES			
	OTHER SUPPLIES			
	MISC. PURCHASES, MATERIALS & EQUIPMENT			
	*SUBTOTAL	25,594	0.741	37,792
20	COMPANY LABOR AND CHARGES			
	OTHER COMPANY INTANGIBLES			
	ADMINISTRATION			
	COMPANY MATERIAL FOR TEMPORARY USE			
	MISC. ITEMS TRANSFERS			
	FIELD OVERHEAD EXPENSE			
	DRILLING SUPERVISION			
	*SUBTOTAL			

EXHIBIT 4-16

Pipeline Construction Regression Statistics

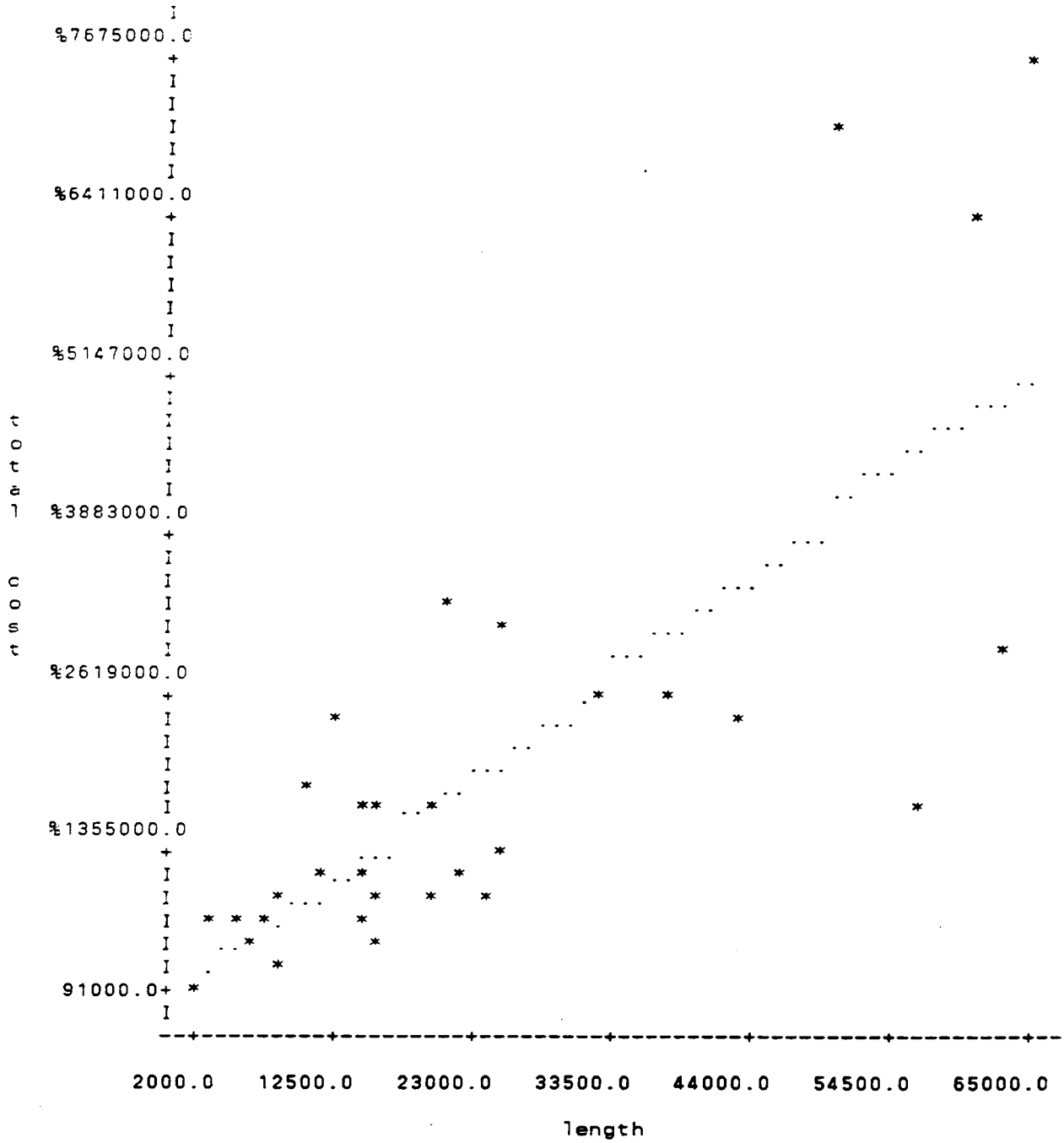

PIPELINE CONSTRUCTION REGRESSION STATISTICS

MEAN OF X = 23,067.6
STANDARD DEVIATION OF X = 17,961.4
MEAN OF Y = 1,896,212
STANDARD DEVIATION OF Y = 1,819,645
VALID CASES = 33

CORRELATION COEFFICIENT = 0.771
DEGREES OF FREEDOM = 31
SLOPE OF REGRESSION LINE = 78.11
Y INTERCEPT = 94,373.1

REGRESSION EQUATION : Y' = 78.111 X + 94,373.133
STANDARD ERROR OF ESTIMATE FOR REGRESSION = 1,158,766.4
t STATISTIC FOR CORRELATION COEFFICIENT = 6.74
SIGNIFICANCE OF CORRELATION COEFFICIENT = 0.00

EXHIBIT 4-17

PIPELINE CONSTRUCTION REGRESSION STATISTICS

DESCRIPTIVE STATISTICS:

VARIABLE	VARIABLE LABEL	MEAN	STANDARD DEVIATION
Dependent	TOTAL COST	1,896,212.0	1,847,858.4
Independent1	PIPELINE LENGTH	23,067.6	18,239.9
Independent2	PIPELINE DIAMETER	7.8	3.3

REGRESSION STATISTICS:

COEFFICIENT OF MULTIPLE DETERMINATION = 0.7785
(CORRECTED FOR DEGREES OF FREEDOM = 0.7714)
STANDARD ERROR OF MULTIPLE ESTIMATE = 898,186.7

OVERALL F-RATIO = 52.72
DEGREES OF FREEDOM = 2 & 30
NUMBER OF VALID CASES = 33
CONSTANT = -1,496,030

REGRESSION COEFFICIENTS:

VARIABLE	COEFFICIENT	F-RATIO	SIGNIFICANCE OF THE F-RATIO
Independent1	59.7	39.8	1.00
Independent2	257,872.2	24.9	1.00

EXHIBIT 4-18

ESTIMATED PROFILE OF PIPELINE CONSTRUCTION EXPENDITURES

EXPENDITURE ITEM #	EXPENDITURE CATEGORY	ESTIMATED PERCENT OF PIPELINE CONSTRUCTION EXPENDITURES	ESTIMATED PIPELINE CONSTRUCTION EXPENDITURES PER MILLION DOLLARS OF REVENUE
1	AIR TRANSPORT	0.1483%	1,483
2	WATER AND LAND TRANSPORTATION		
	MARINE VESSEL COSTS & RENT	0.4018%	
	TRANSPORTATION	1.3729%	
	*SUBTOTAL	1.7746%	17,746
3	CATERING SERVICES	0.0652%	652
5	CONTRACT LABOR AND ENGINEERING SERVICES		
	CONTRACT LABOR	6.0089%	
	ENGINEERING SERVICES	0.4255%	
	OTHER CONTRACTORS	1.6308%	
	*SUBTOTAL	8.0652%	80,652
8	DIVING		
	INSPECTION DIVING SERVICE	3.2943%	
	*SUBTOTAL	3.2943%	32,943
11	PIPELINE AND PIPELAYING CONTRACTING		
	PIPE COATING & INSPECTION	1.2795%	
	OFFSHORE PIPELINE INSTALL	45.9348%	
	HOT TOP INSTALLATION	0.4774%	
	RIGHT OF WAY AND DAMAGE	1.0274%	
	VALVES & FITTINGS	0.0163%	
	PIG LAUNCH & RECEIVER/GAS METER SKID3	1.5701%	
	BURING	0.0208%	
	PIPELINE CROSSING	0.0756%	
	OTHER PIPELINE MATERIALS	6.9755%	
	RISER INSTALL	0.2313%	
	*SUBTOTAL	57.6086%	576,086
14	EQUIPMENT FABRICATION (ONSHORE)	0.1512%	1,512
15	TUBULAR		
	VALVES, FITTINGS, ETC.	1.7331%	
	LINE PIPE	18.0222%	
	*SUBTOTAL	19.7554%	197,554
16	SEISMIC AND GEOPHYSICAL SERVICES		
	GENERAL SERVICES	1.7598%	
	HAZARDS SURVEYS	0.1601%	
	*SUBTOTAL	1.9199%	19,199
18	FIELD OPERATING EXPENSES,OTHER OIL FIELD		
	EQUIPMENT MOBILIZATION & PREPARATION		
	SAFETY SYSTEM	0.1082%	

EXHIBIT 4-18 (Cont.)

ESTIMATED PROFILE OF PIPELINE CONSTRUCTION EXPENDITURES

EXPENDITURE ITEM #	EXPENDITURE CATEGORY	ESTIMATED PERCENT OF PIPELINE CONSTRUCTION EXPENDITURES	ESTIMATED PIPELINE CONSTRUCTION EXPENDITURES PER MILLION DOLLARS OF REVENUE
19	ALL OTHER		
	APPLICATION FEES	0.0282%	
	CORROSION SYSTEM	0.7872%	
	MISCELLANEOUS	4.5990%	
	NONCONTROLLABLE MATERIALS	0.5174%	
	BUILDERS RISK INSURANCE	0.3662%	
	ALLOWANCE FOR CONSTRUCTION FUNDS	0.2758%	
	ANODES	0.1705%	
	*SUBTOTAL	6.7443%	67,443
20	COMPANY LABOR AND CHARGES	0.1023%	

EXHIBIT 4-19

ESTIMATED PROFILE OF DIRECT EXPENDITURE IMPACTS FOR PIPELINE CONSTRUCTION

EXPENDITURE ITEM #	EXPENDITURE CATEGORY	ESTIMATED REVENUES GOING TO WAGES AND SALARIES (PER MILLION DOLLARS)	NUMBER OF EMPLOYEES PER MILLION DOLLARS IN REVENUE	ESTIMATED REVENUES GOING TO PURCHASE OUTSIDE GOODS & SERVICES (PER MILLION DOLLARS)
1	AIR TRANSPORT	486	0.022	549
2	WATER AND LAND TRANSPORTATION			
	MARINE VESSEL COSTS & RENT			
	TRANSPORTATION			
	*SUBTOTAL	4,206	0.213	9,672
3	CATERING SERVICES	281	0.016	273
5	CONTRACT LABOR AND ENGINEERING SERVICES			
	CONTRACT LABOR			
	ENGINEERING SERVICES			
	OTHER CONTRACTORS			
	*SUBTOTAL	29,035	1.152	31,454
8	DIVING			
	INSPECTION DIVING SERVICE			
	*SUBTOTAL	12,288	0.741	9,553
11	PIPELINE AND PIPELAYING CONTRACTING			
	PIPE COATING & INSPECTION			
	OFFSHORE PIPELINE INSTALL			
	HOT TOP INSTALLATION			
	RIGHT OF WAY AND DAMAGE			
	VALVES & FITTINGS			
	PIG LAUNCH & RECEIVER/GAS METER SKID3			
	BURING			
	PIPELINE CROSSING			
	OTHER PIPELINE MATERIALS			
	RISER INSTALL			
	*SUBTOTAL	158,769	7.777	235,043
14	EQUIPMENT FABRICATION (ONSHORE)	613	0.022	602
15	TUBULAR			
	VALVES, FITTINGS, ETC.			
	LINE PIPE			
	*SUBTOTAL	29,238	0.938	128,410
16	SEISMIC AND GEOPHYSICAL SERVICES			
	GENERAL SERVICES			
	HAZARDS SURVEYS			
	*SUBTOTAL	5,241	0.220	9,657
18	FIELD OPERATING EXPENSES,OTHER OIL FIELD			
	EQUIPMENT MOBILIZATION & PREPARATION			
	SAFETY SYSTEM			

EXHIBIT 4-19 (Cont.)

ESTIMATED PROFILE OF DIRECT EXPENDITURE
IMPACTS FOR PIPELINE CONSTRUCTION

EXPENDITURE ITEM #	EXPENDITURE CATEGORY	ESTIMATED REVENUES GOING TO WAGES AND SALARIES (PER MILLION DOLLARS)	NUMBER OF EMPLOYEES PER MILLION DOLLARS IN REVENUE	ESTIMATED REVENUES GOING TO PURCHASE OUTSIDE GOODS & SERVICES (PER MILLION DOLLARS)
19	ALL OTHER			
	APPLICATION FEES			
	CORROSION SYSTEM			
	MISCELLANEOUS			
	NONCONTROLLABLE MATERIALS			
	BUILDERS RISK INSURANCE			
	ALLOWANCE FOR CONSTRUCTION FUNDS			
	ANODES			
	*SUBTOTAL	19.869	0.575	29.338
20	COMPANY LABOR AND CHARGES			

EXHIBIT 4-20

ESTIMATED PROFILE OF PRODUCTION EXPENDITURES

EXPENDITURE ITEM #	EXPENDITURE CATEGORY	ESTIMATED PERCENT OF PRODUCTION EXPENDITURES	ESTIMATED PRODUCTION EXPENDITURES PER MILLION DOLLARS OF REVENUE
2	BOAT, BARGE, MARINE EQUIPMENT & TRANSPORTATION		
	TRANSPORTATION	0.8905%	
	WATER TRANSPORT	2.7468%	
	AIR TRANSPORT	2.6697%	
	TRUCKING OF MATERIALS/EQUIPMENT	0.1039%	
	*SUBTOTAL	6.4109%	64,109
5	CONTRACT LABOR AND ENGINEERING SERVICES		
	CONTRACT LABOR	7.4558%	
	PLATFORM MAINTENANCE	7.6042%	
	WELL SERVICING EXPENSES	0.7167%	
	CONTRACT REPAIR EXPENSES	6.1907%	
	*SUBTOTAL	21.9674%	219,674
9	DRILLING FLUIDS, MUD LOGGING, & CHEMICALS		
	TREATING CHEMICALS	0.0137%	
	*SUBTOTAL	0.0137%	137
10	FUEL, UTILITIES		
	FUEL	2.1124%	
	WASTE WATER DISPOSAL	0.0013%	
	UTILITIES	0.1952%	
	*SUBTOTAL	2.3089%	23,089
14	PLATFORM AND EQUIPMENT FABRICATION		
	CORROSION EXPENSE	0.0160%	
	PRODUCT TRANSPORTATION	0.0098%	
	COMPRESSION	0.0033%	
	*SUBTOTAL	0.0291%	291
17	WELL LOGGING, WIRELINE, PERFORATION		
	WORKOVERS	16.3520%	
	*SUBTOTAL	16.3520%	163,520
18	FIELD OPERATING EXPENSES, SERVICES & TOOL RENTALS		
	LIFT EXPENSES	0.0077%	
	POLLUTION AND SAFETY	0.0065%	
	WELL REMEDIAL AND TESTING	0.6615%	
	FLUID INJECTION, MISC EXPENSES, FEES	0.5043%	
	MATERIALS & EQUIPMENT RENTALS	6.1017%	
	*SUBTOTAL	7.2816%	72,816
19	ALL OTHER		
	MATERIALS	0.3107%	
	OTHER OPERATING EXPENSES	0.0127%	
	RECONDITIONING	0.0040%	
	WELL EQUIPMENT MAINTENANCE	1.4561%	

EXHIBIT 4-20 (Cont.)

ESTIMATED PROFILE OF PRODUCTION EXPENDITURES

EXPENDITURE ITEM #	EXPENDITURE CATEGORY	ESTIMATED PERCENT OF PRODUCTION EXPENDITURES	ESTIMATED PRODUCTION EXPENDITURES PER MILLION DOLLARS OF REVENUE
20	COMPANY LABOR AND CHARGES		
	CREWS QUARTERS	1.8923%	
	OVERHEAD	0.0072%	
	OPERATING LABOR	32.4505%	
	OIL TREATING EXPENSE	0.0002%	
	REPAIR LABOR	0.0310%	
	FIELD FACILITY	9.1418%	
	LEASE SERVICES	0.0021%	
	OTHER DIRECT COMPANY EXPENSES	0.3278%	
	*SUBTOTAL	43.8529%	438,529

EXHIBIT 4-21

ESTIMATED PROFILE OF DIRECT EXPENDITURE IMPACTS FOR PRODUCTION

EXPENDITURE ITEM #	EXPENDITURE CATEGORY	ESTIMATED REVENUES GOING TO WAGES AND SALARIES (PER MILLION DOLLARS)	NUMBER OF EMPLOYEES PER MILLION DOLLARS OF REVENUE	ESTIMATED REVENUES GOING TO PURCHASE OUTSIDE GOODS & SERVICES (PER MILLION DOLLARS)
2	BOAT,BARGE,MARINE EQUIPMENT & TRANSPORTATION			
	TRANSPORTATION			
	WATER TRANSPORT			
	AIR TRANSPORT			
	TRUCKING OF MATERIALS/EQUIPMENT			
	*SUBTOTAL	15,194	0.7693	34,940
5	CONTRACT LABOR AND ENGINEERING SERVICES			
	CONTRACT LABOR			
	PLATFORM MAINTENANCE			
	WELL SERVICING EXPENSES			
	CONTRACT REPAIR EXPENSES			
	*SUBTOTAL	79,083	3.1382	85,673
9	DRILLING FLUIDS, MUD LOGGING, & CHEMICALS			
	TREATING CHEMICALS			
	*SUBTOTAL	26	0.0009	62
10	FUEL, UTILITIES			
	FUEL			
	WASTE WATER DISPOSAL			
	UTILITIES			
	*SUBTOTAL	1,339	0.0439	1,297,574
14	PLATFORM AND EQUIPMENT FABRICATION			
	CORROSION EXPENSE			
	PRODUCT TRANSPORTATION			
	COMPRESSION			
	*SUBTOTAL	118	0.0043	116
17	WELL LOGGING, WIRELINE, PERFORATION			
	WORKOVERS			
	*SUBTOTAL	66,258	2.3956	65,081
18	FIELD OPERATING EXPENSES,SERVICES & TOOL RENTALS			
	LIFT EXPENSES			
	POLLUTION AND SAFETY			
	WELL REMEDIAL AND TESTING			
	FLUID INJECTION,MISC EXPENSES, FEES			
	MATERIALS & EQUIPMENT RENTALS			
	*SUBTOTAL	21,190	0.9336	29,782
19	ALL OTHER			
	MATERIALS			
	OTHER OPERATING EXPENSES			

EXHIBIT 4-21 (Cont.)

ESTIMATED PROFILE OF DIRECT EXPENDITURE
IMPACTS FOR PRODUCTION

EXPENDITURE ITEM #	EXPENDITURE CATEGORY	ESTIMATED REVENUES GOING TO WAGES AND SALARIES (PER MILLION DOLLARS)	NUMBER OF EMPLOYEES PER MILLION DOLLARS OF REVENUE	ESTIMATED REVENUES GOING TO PURCHASE OUTSIDE GOODS & SERVICES (PER MILLION DOLLARS)
20	COMPANY LABOR AND CHARGES			
	CREWS QUARTERS			
	OVERHEAD			
	OPERATING LABOR			
	OIL TREATING EXPENSE			
	REPAIR LABOR			
	FIELD FACILITY			
	LEASE SERVICES			
	OTHER DIRECT COMPANY EXPENSES			
	*SUBTOTAL			

EXHIBIT 5-1

SCHEMATIC REPRESENTATION OF THE ECONOMIC IMPACTS
OF OFFSHORE OIL AND GAS DEVELOPMENT

TYPE OF ECONOMIC ACTIVITY	Industry Sector: OFFSHORE OPERATORS/ PRODUCERS	CONTRACT AND SUPPORT AND GENERAL INDUSTRIES SELLING GOODS AND SERVICES TO OFFSHORE OPERATORS	COMPANIES TRANSPORTATING ,REFINING AND PROCESSING OIL AND GAS PRODUCED BY OFFSHORE PRODUCERS
PRIMARY EFFECT:	Demand for Oil and Gas		
DIRECT PRIMARY EFFECT:	Wages and Salaries Paid By Offshore Operators To Employees ($853 MILLION)		
SECONDARY DIRECT EFFECT	Expenditures by Operators To Offshore Contract and Support Industries ($8,748 MILLION)	Wages and Salaries Paid by Offshore Contract and Support Industry to Their Employees ($2,587 MILLION)	
	Oil or Gas Produced by Operators		Wages and Salaries Paid by Oil and Gas Transporters, Processors and Refiners ($279 MILLION) GAS ($357 MILLION) OIL
		Expenditures by Offshore Contract And Support Industry With Other Businesses (Subcontracts) ($3,896 MILLION)	
INDIRECT EFFECT:		Wages and Salaries Paid by Offshore Contract and Support Businesses Resulting From Other Offshore Contract and Support Industries	Wages and Salaries Paid by General Businesses Resulting From The Refining and Processing Of Offshore Oil and Gas
INDUCED EFFECT:	Impacts Resulting From Expenditures of Wages and Salaries by Employees of Offshore Producers	Impacts Resulting From Expenditure of Wages and Salaries by Employees of Offshore Contract and Support Industries	Impacts Resulting From Expenditure of Wages and Salaries by Employees of Refiners and Processors
INDUCED EFFECT (MULTIPLIER COMPONENT):	Multiplier Impacts Expenditures of Income by Households	Multiplier Impacts Expenditure of Income by all Households	Multiplier Impacts Expenditures of Income by Households

ECONOMIC ACTIVITY DOCUMENTED IN PHASE I

EXHIBIT 5-2

ESTIMATED EMPLOYMENT BY STATE DIRECTLY RESULTING FROM OFFSHORE OIL AND GAS ACTIVITIES IN THE GULF OF MEXICO REGION (NUMBER OF PERSON-YEARS OF EMPLOYMENT)

	PRODUCER PERSONNEL					REFINING AND GAS PROCESSING		CONTRACTORS	
STATE OF RESIDENCE	HEAD-QUARTERS	STAGING AREA	OFFSHORE PLATFORM	OFFSHORE NON-SITE	TOTAL PRODUCER	GAS PROCESS	OIL PROCESS	CONTRACT/ SUPPLIERS	TOTAL
ALABAMA	4	36	414	22	475	0	0	-	475
ARIZONA	0	0	3	2	5	0	0	-	5
ARKANSAS	0	4	43	8	54	0	0	-	54
CALIFORNIA	0	2	4	2	8	0	0	-	8
CONNECTICUT	0	0	3	0	3	0	0	-	3
FLORIDA	1	20	152	32	205	0	0	-	32
GEORGIA	2	2	19	2	25	0	0	-	25
INDIANA	0	0	0	2	2	0	0	-	2
LOUISIANA	8,694	4,048	6,556	383	19,680	5 ,650	9,054	-	34,384
MAINE	0	0	0	4	4	0	0	-	4
MARYLAND	2	0	0	0	2	0	0	-	2
MASSACHUSETTS	0	0	0	2	2	0	0	-	2
MISSISSIPPI	123	245	1,488	104	1,960	0	0	-	1,960
MISSOURI	0	0	2	2	4	0	0	-	4
NEW JERSEY	4	0	0	0	4	0	0	-	4
NEW MEXICO	0	0	0	2	2	0	0	-	2
NEW YORK	0	0	0	2	2	0	0	-	2
NORTH CAROLINA	2	0	0	0	2	0	0	-	2
OHIO	2	0	0	4	6	0	0	-	6
OKLAHOMA	0	4	9	0	13	0	0	-	1
PENNSYLVANIA	0	0	0	4	4	0	0	-	4
RHODE ISLAND	0	0	0	2	2	0	0	-	2
TENNESSEE	1	0	15	2	18	0	0	-	1
TEXAS	597	181	55	120	1,413	5,355	1,512	-	8,280
WASHINGTON	0	0	0	2	2	0	0	-	2
WYOMING	0	0	0	2	2	0	0	-	2
*** Total ***	9,433	4,540	9,224	705	23,902	11,006	10,566	97,386	142,860

EXHIBIT 5-3

ESTIMATED PRODUCER EMPLOYMENT BY COUNTY/PARISH RESULTING FRROM
OFFSHORE OIL AND GAS ACTIVITIES IN THE GULF OF MEXICO REGION

(NUMBER OF PERSON-YEARS OF EMPLOYMENT)

COUNTY/PARISH OF RESIDENCE	OFFSHORE PRODUCERS					PROCESSORS		CONTRACT/ SUPPLIERS	TOTAL
	HEAD-QUARTERS	STAGING AREA	OFFSHORE PLATFORM	OFFSHORE NON-SITE	TOTAL PRODUCER	GAS PROCESS	OIL REFINING		
ALABAMA									
AUTAUGA	0	0	2	0	2	0	0	-	2
BALDWIN	0	10	65	4	79	0	0	-	79
BARBOUR	0	0	3	0	3	0	0	-	3
CALHOUN	0	0	2	0	2	0	0	-	2
CHOCTAW	0	0	7	0	7	0	0	-	7
CLARKE	0	2	0	0	2	0	0	-	2
COFFEE	0	2	58	2	62	0	0	-	62
CONECUH	0	0	3	0	3	0	0	-	3
COVINGTON	2	2	55	0	59	0	0	-	59
CRENSHAW	0	0	2	0	2	0	0	-	2
CULLMAN	0	0	1	0	1	0	0	-	1
DALE	0	0	6	0	6	0	0	-	6
DALLAS	0	0	5	0	5	0	0	-	5
ESCAMBIA	0	0	18	0	18	0	0	-	18
GENEVA	0	0	4	0	4	0	0	-	4
HOUSTON	0	0	6	0	6	0	0	-	6
JEFFERSON	0	4	7	0	11	0	0	-	11
LAUDERDALE	0	0	1	0	1	0	0	-	1
LAWRENCE	0	0	1	0	1	0	0	-	1
MADISON	0	0	0	2	2	0	0	-	2
MARION	0	0	4	0	4	0	0	-	4
MOBILE	2	12	122	14	150	0	0	-	150
MONROE	0	2	3	0	5	0	0	-	5
MONTGOMERY	0	0	1	0	1	0	0	-	1
MORGAN	0	0	1	0	1	0	0	-	1
PIKE	0	0	6	0	6	0	0	-	6
RANDOLPH	0	0	7	0	7	0	0	-	7
ST CLAIR	0	0	1	0	1	0	0	-	1
SHELBY	0	0	1	0	1	0	0	-	1
TUSCALOOSA	0	0	3	0	3	0	0	-	3
WALKER	0	0	1	0	1	0	0	-	1
WASHINGTON	0	2	13	0	15	0	0	-	15
WILCOX	0	0	3	0	3	0	0	-	3
** Subtotal **	4	36	414	22	475	0	0	-	75
ARIZONA	0	0	3	2	5	0	0	-	5
ARKANSAS	0	4	43	8	54	0	0	-	54

NOTE: Producer personnel are estimated by county/parish of residence. gas processing and oil refinery personnel are estimate by work location. Contractors and suppliers to offshore operators can not be estimated by county of residence.

EXHIBIT 5-3 (Cont.)

ESTIMATED PRODUCER EMPLOYMENT BY COUNTY/PARISH RESULTING FRROM
OFFSHORE OIL AND GAS ACTIVITIES IN THE GULF OF MEXICO REGION

(NUMBER OF PERSON-YEARS OF EMPLOYMENT)

COUNTY/PARISH OF RESIDENCE	OFFSHORE PRODUCERS: HEAD-QUARTERS	STAGING AREA	OFFSHORE PLATFORM	OFFSHORE NON-SITE	TOTAL PRODUCER	PROCESSORS: GAS PROCESS	OIL REFINING	CONTRACT/ SUPPLIERS	TOTAL
CALIFORNIA	0	2	4	2	8	0	0	-	8
CONNECTICUT	0	0	3	0	3	0	0	-	3
FLORIDA									
BAY	0	2	2	2	6	0	0	-	6
CALHOUN	0	0	1	0	1	0	0	-	1
CITRUS	0	0	1	0	1	0	0	-	1
ESCAMBIA	1	12	61	8	82	0	0	-	82
GULF	0	0	1	2	3	0	0	-	3
JACKSON	0	0	4	0	4	0	0	-	4
LAKE	0	0	1	0	1	0	0	-	1
OKALOOSA	0	0	27	6	32	0	0	-	32
PALM BEACH	0	0	3	0	3	0	0	-	3
SANTA ROSA	0	4	33	14	51	0	0	-	51
WALTON	0	2	9	0	12	0	0	-	12
WASHINGTON	0	0	8	0	8	0	0	-	8
** Subtotal **	1	20	152	32	205	0	0	-	205
GEORGIA	2	2	19	2	25	0	0	-	25
INDIANA	0	0	0	2	2	0	0	-	2
LOUISIANA									
ACADIA	0	29	127	4	161	61	795	-	1,117
ALLEN	0	4	22	2	28	0	1	-	29
ASCENSION	1	46	20	2	69	0	0	-	69
ASSUMPTION	1	38	62	12	113	0	0	-	113
AVOYELLES	0	8	66	4	78	0	0	-	78
BEAUREGARD	2	5	28	4	39	0	16	-	55
BIENVILLE	0	0	14	0	14	0	173	-	187
BOSSIER	0	0	14	2	16	19	16	-	51
CADDO	0	24	29	0	53	195	1	-	249
CALCASIEU	4	162	258	5	439	1,971	85	-	2,495
CALDWELL	0	0	12	0	12	0	0	-	12
CAMERON	0	83	148	0	232	0	595	-	827
CATAHOULA	0	2	33	0	35	0	0	-	35
CLAIBORNE	0	4	9	0	13	32	28	-	73

NOTE: Producer personnel are estimated by county/parish of residence. gas processing and oil refinery personnel are estimate by work location. Contractors and suppliers to offshore operators can not be estimated by county of residence.

Exhibit 5-3 (Cont.)

ESTIMATED PRODUCER EMPLOYMENT BY COUNTY/PARISH RESULTING FRROM
OFFSHORE OIL AND GAS ACTIVITIES IN THE GULF OF MEXICO REGION

(NUMBER OF PERSON-YEARS OF EMPLOYMENT)

COUNTY/PARISH OF RESIDENCE	OFFSHORE PRODUCERS					PROCESSORS			
	HEAD-QUARTERS	STAGING AREA	OFFSHORE PLATFORM	OFFSHORE NON-SITE	TOTAL PRODUCER	GAS PROCESS	OIL REFINING	CONTRACT/ SUPPLIERS	TOTAL
CONCORDIA	0	14	59	0	73	0	0	-	73
DE SOTO	0	0	7	0	7	0	1	-	8
EAST BATON ROUGE	0	58	167	8	243	1,843	0	-	2,086
EAST FELICIANA	0	0	4	0	4	0	0	-	4
EVANGELINE	0	12	113	4	129	0	26	-	155
FRANKLIN	2	4	23	0	29	0	0	-	29
GRANT	0	0	26	1	27	0	0	-	27
IBERIA	8	04	489	19	619	0	12	-	631
IBERVILLE	4	8	28	2	42	0	63	-	105
JACKSON	0	0	11	0	11	0	1	-	12
JEFFERSON	1	49	419	56	3,665	0	32	-	3,697
JEFFERSON DAVIS	4	14	118	10	145	0	161	-	306
LINCOLN	0	6	19	0	25	42	10	-	77
LIVINGSTON	9	32	103	10	384	0	0	-	384
MADISON	0	0	2	0	2	0	0	-	2
MOREHOUSE	0	0	10	2	12	0	0	-	12
NATCHITOCHES	0	6	59	0	65	0	92	-	157
ORLEANS	0	335	389	40	4,524	0	0	-	4,524
OUACHITA	0	6	40	4	50	0	0	-	50
PLAQUEMINES	8	150	400	0	577	837	230	-	1,644
POINTE COUPEE	0	8	5	0	13	0	17	-	30
RAPIDES	0	6	122	14	142	0	0	-	142
RED RIVER	0	0	11	0	11	0	0	-	11
RICHLAND	0	3	13	0	17	0	9	-	26
SABINE	2	0	51	2	55	0	0	-	55
ST BERNARD	6	22	21	4	243	890	885	-	2,018
ST CHARLES	3	27	48	20	468	919	181	-	1,569
ST HELENA	6	3	9	0	18	0	0	-	18
ST JAMES	4	2	9	0	15	949	4	-	968
ST JOHN THE BAPTIST	3	12	11	6	112	1,075	0	-	1,187
ST LANDRY	3	40	124	7	174	0	6	-	180
ST MARTIN	3	41	120	7	172	0	10	-	182
ST MARY	5	450	379	15	879	0	790	-	1,669
ST TAMMANY	8	199	265	18	1,489	0	0	-	1,489
TANGIPAHOA	0	19	138	15	213	0	0	-	213
TENSAS	0	4	21	2	27	0	0	-	27
TERREBONNE	3	86	328	13	440	0	509	-	1,030
UNION	0	2	24	2	27	0	0	-	27

NOTE: Producer personnel are estimated by county/parish of residence. gas processing and oil refinery personnel are estimate by work location. Contractors and suppliers to offshore operators can not be estimated by county of residence.

Exhibit 5-3 (Cont.)

ESTIMATED PRODUCER EMPLOYMENT BY COUNTY/PARISH RESULTING FRROM
OFFSHORE OIL AND GAS ACTIVITIES IN THE GULF OF MEXICO REGION

(NUMBER OF PERSON-YEARS OF EMPLOYMENT)

COUNTY/PARISH OF RESIDENCE	OFFSHORE PRODUCERS: HEAD-QUARTERS	STAGING AREA	OFFSHORE PLATFORM	OFFSHORE NON-SITE	TOTAL PRODUCER	PROCESSORS: GAS PROCESS	OIL REFINING	CONTRACT/ SUPPLIERS	TOTAL
VERMILION	2	181	297	16	496	0	811	-	1,307
VERNON	2	2	37	0	42	0	0	-	42
WASHINGTON	8	20	87	0	115	0	0	-	115
WEBSTER	0	0	19	0	19	33	35	-	87
WEST BATON ROUGE	0	2	7	0	9	190	0	-	199
WEST CARROLL	0	0	6	0	6	0	0	-	6
WEST FELICIANA	2	0	0	0	2	0	0	-	2
WINN	0	0	19	1	21	0	o	-	21
** Subtotal **	8,694	4,048	6,556	383	19,680	5,650	9,054	0	34,384
MAINE	0	0	0	4	4	0	0	-	4
MARYLAND	2	0	0	0	2	0	0	-	2
MASSACHUSETTS	0	0	0	2	2	0	0	-	2
MICHIGAN	0	0	0	2	2	0	0	-	2
MISSISSIPPI									
ADAMS	0	2	30	0	33	0	0	-	33
AMITE	0	6	29	0	35	0	0	-	35
ATTALA	0	0	1	0	1	0	0	-	1
CARROLL	0	0	5	0	5	0	0	-	5
CLAIBORNE	0	0	3	0	3	0	0	-	3
CLARKE	3	10	120	0	133	0	0	-	133
COPIAH	0	3	15	0	18	0	0	-	18
COVINGTON	0	0	21	0	21	0	0	-	21
FORREST	5	12	116	2	135	0	0	-	135
FRANKLIN	0	6	39	2	47	0	0	-	47
GEORGE	2	2	14	3	20	0	0	-	20
GREENE	0	1	15	0	17	0	0	-	17
HANCOCK	0	9	41	7	87	0	0	-	87
HARRISON	9	11	91	18	129	0	0	-	129
HINDS	6	4	28	4	41	0	0	-	41

NOTE: Producer personnel are estimated by county/parish of residence. gas processing and oil refinery personnel are estimate by work location. Contractors and suppliers to offshore operators can not be estimated by county of residence.

Exhibit 5-3 (Cont.)

ESTIMATED PRODUCER EMPLOYMENT BY COUNTY/PARISH RESULTING FRROM
OFFSHORE OIL AND GAS ACTIVITIES IN THE GULF OF MEXICO REGION

(NUMBER OF PERSON-YEARS OF EMPLOYMENT)

COUNTY/PARISH OF RESIDENCE	OFFSHORE PRODUCERS					PROCESSORS		CONTRACT/ SUPPLIERS	TOTAL
	HEAD-QUARTERS	STAGING AREA	OFFSHORE PLATFORM	OFFSHORE NON-SITE	TOTAL PRODUCER	GAS PROCESS	OIL REFINING		
HOLMES	0	0	3	0	3	0	0	-	3
JACKSON	4	2	32	6	44	0	0	-	44
JASPER	0	3	25	0	28	0	0	-	28
JEFFERSON	0	2	8	0	9	0	0	-	9
JEFFERSON DAVIS	4	2	18	4	28	0	0	-	28
JONES	0	12	67	0	78	0	0	-	78
LAMAR	4	4	46	3	57	0	0	-	57
LAUDERDALE	0	4	53	2	58	0	0	-	58
LAWRENCE	0	7	43	2	51	0	0	-	51
LEAKE	0	0	7	0	7	0	0	-	7
LINCOLN	2	49	98	6	155	0	0	-	155
LOWNDES	0	1	0	2	3	0	0	-	3
MADISON	0	0	9	0	9	0	0	-	9
MARION	1	19	133	6	160	0	0	-	160
MONROE	0	0	3	0	3	0	0	-	3
NESHOBA	0	1	1	0	3	0	0	-	3
NEWTON	0	1	4	0	4	0	0	-	4
OKTIBBEHA	0	2	0	0	2	0	0	-	2
PEARL RIVER	7	31	106	25	209	0	0	-	209
PERRY	0	2	6	0	8	0	0	-	8
PIKE	0	16	59	4	78	0	0	-	78
RANKIN	4	0	27	4	35	0	0	-	35
SCOTT	0	0	22	0	22	0	0	-	22
SIMPSON	0	2	19	0	21	0	0	-	21
SMITH	0	0	27	0	27	0	0	-	27
SUNFLOWER	0	0	1	0	1	0	0	-	1
TIPPAH	0	0	1	0	1	0	0	-	1
WALTHALL	0	4	35	0	39	0	0	-	39
WARREN	0	0	1	0	1	0	0	-	1
WAYNE	1	2	46	0	49	0	0	-	49
WEBSTER	0	0	1	0	1	0	0	-	1
WILKINSON	0	5	11	2	18	0	0	-	18
WINSTON	0	4	2	0	6	0	0	-	6
YAZOO	0	2	2	0	4	0	0	-	4
** Subtotal **	123	245	1,488	104	1,960	0	0	-	.960

NOTE: Producer personnel are estimated by county/parish of residence. gas processing and oil refinery personnel are estimate by work location. Contractors and suppliers to offshore operators can not be estimated by county of residence.

Exhibit 5-3 (Cont.)

ESTIMATED PRODUCER EMPLOYMENT BY COUNTY/PARISH RESULTING FRROM
OFFSHORE OIL AND GAS ACTIVITIES IN THE GULF OF MEXICO REGION

(NUMBER OF PERSON-YEARS OF EMPLOYMENT)

COUNTY/PARISH OF RESIDENCE	OFFSHORE PRODUCERS					PROCESSORS			
	HEAD-QUARTERS	STAGING AREA	OFFSHORE PLATFORM	OFFSHORE NON-SITE	TOTAL PRODUCER	GAS PROCESS	OIL REFINING	CONTRACT/ SUPPLIERS	TOTAL
MISSOURI	0	0	2	2	4	0	0	-	4
NEW JERSEY	4	0	0	0	4	0	0	-	4
NEW MEXICO	0	0	0	2	2	0	0	-	2
NEW YORK	0	0	0	2	2	0	0	-	2
NORTH CAROLINA	2	0	0	0	2	0	0	-	2
OHIO	2	0	0	4	6	0	0	-	6
OKLAHOMA	0	4	9	0	13	0	0	-	13
PENNSYLVANIA	0	0	0	4	4	0	0	-	4
RHODE ISLAND	0	0	0	2	2	0	0	-	2
TENNESSEE	1	0	15	2	18	0	0	-	18
TEXAS									
ANDERSON	0	0	8	0	8	0	0	-	8
ANDREWS	0	0	0	0	0	0	21	-	21
ANGELINA	0	0	14	0	14	0	0	-	14
ARCHER	0	0	0	0	0	0	1	-	1
ATASCOSA	0	0	6	0	6	0	13	-	19
BASTROP	0	2	0	0	2	0	0	-	2
BEE	0	0	3	0	3	0	15	-	18
BELL	0	0	1	0	1	0	0	-	1
BEXAR	0	0	4	0	4	4	60	-	68
BRAZORIA	4	0	50	2	66	67	121	-	308
BRAZOS	0	0	0	0	0	0	32	-	32
BROOKS	0	2	3	0	5	0	31	-	36
BURLESON	0	0	0	0	0	0	38	-	38
BURNET	0	0	0	0	0	0	3	-	3
CALDWELL	0	2	4	0	6	0	0	-	6
CALHOUN	0	0	0	0	0	0	16	-	16
CALLAHAN	0	0	0	0	0	0	11	-	11
CAMERON	0	0	4	0	4	0	0	-	4

NOTE: Producer personnel are estimated by county/parish of residence. gas processing and oil refinery personnel are estimate by work location. Contractors and suppliers to offshore operators can not be estimated by county of residence.

Exhibit 5-3 (Cont.)

ESTIMATED PRODUCER EMPLOYMENT BY COUNTY/PARISH RESULTING FRROM
OFFSHORE OIL AND GAS ACTIVITIES IN THE GULF OF MEXICO REGION

(NUMBER OF PERSON-YEARS OF EMPLOYMENT)

COUNTY/PARISH OF RESIDENCE	OFFSHORE PRODUCERS					PROCESSORS		CONTRACT/ SUPPLIERS	TOTAL
	HEAD-QUARTERS	STAGING AREA	OFFSHORE PLATFORM	OFFSHORE NON-SITE	TOTAL PRODUCER	GAS PROCESS	OIL REFINING		
CARSON	0	0	0	0	0	0	81	-	81
CASS	0	2	0	0	2	0	29	-	31
CHAMBERS	0	5	4	2	11	0	83	-	94
CHEROKEE	0	3	7	2	12	0	15	-	23
COKE	0	0	0	0	0	0	33	-	33
COLEMAN	0	0	0	0	0	0	4	-	4
COLLIN	2	2	0	0	4	0	48	-	53
COLORADO	0	0	5	0	5	0	0	-	5
COMAL	0	0	3	0	3	0	0	-	3
CONCHO	0	0	0	0	0	0	4	-	4
COTTLE	0	0	0	0	0	0	2	-	2
CRANE	0	0	0	0	0	0	178	-	178
CROCKETT	0	0	0	0	0	0	39	-	39
DALLAS	0	2	4	4	10	0	0	-	10
DAWSON	0	0	0	0	0	0	2	-	2
DENTON	0	2	0	0	2	0	8	-	10
DEWITT	0	0	0	0	0	0	125	-	125
DIMMITT	0	0	0	0	0	0	5	-	5
DUVAL	0	0	11	0	11	0	7	-	18
EASTLAND	0	0	0	0	0	0	46	-	46
ERATH	0	0	0	0	0	0	123	-	123
ECTOR	0	2	0	2	4	12	0	-	16
EL PASSO	0	0	0	0	0	36	0	-	36
FAYETTE	0	0	1	0	1	0	34	-	35
FISHER	0	0	0	0	0	0	0	-	0
FORT BEND	25	0	5	2	33	0	11	-	44
FRANKLIN	0	0	0	0	0	0	17	-	17
FREESTONE	0	0	0	0	0	0	11	-	11
FRIO	0	0	0	0	0	0	3	-	3
GAINES	0	0	0	0	0	0	3	-	3
GALVESTON	4	33	12	0	49	237	0	-	286
GLASSCOCK	0	0	0	0	0	0	52	-	52
GILLESPIE	0	0	0	2	2	0	0	-	2
GOLIAD	0	0	5	0	5	0	0	-	5
GRAY	0	0	0	0	0	0	33	-	33
GREGG	0	4	18	0	22	0	0	-	22
GRAYSON	0	0	0	0	0	0	11	-	11

NOTE: Producer personnel are estimated by county/parish of residence.
gas processing and oil refinery personnel are estimate by work location.
Contractors and suppliers to offshore operators can not be estimated by
county of residence.

Exhibit 5-3 (Cont.)

ESTIMATED PRODUCER EMPLOYMENT BY COUNTY/PARISH RESULTING FRROM
OFFSHORE OIL AND GAS ACTIVITIES IN THE GULF OF MEXICO REGION

(NUMBER OF PERSON-YEARS OF EMPLOYMENT)

COUNTY/PARISH OF RESIDENCE	OFFSHORE PRODUCERS					PROCESSORS		CONTRACT/ SUPPLIERS	TOTAL
	HEAD-QUARTERS	STAGING AREA	OFFSHORE PLATFORM	OFFSHORE NON-SITE	TOTAL PRODUCER	GAS PROCESS	OIL REFINING		
GRIMES	0	4	4	0	8	0	15	-	23
HANSFORD	0	0	0	0	0	0	2	-	2
HARDIN	2	2	9	2	15	0	10	-	25
HARDEMAN	0	0	0	0	0	0	0	-	0
HARRIS	287	38	66	43	435	424	91	-	950
HARRISON	0	0	0	0	0	0	48	-	48
HEMPHILL	0	0	0	0	0	0	16	-	16
HENDERSON	0	0	3	0	3	0	89	-	91
HIDALGO	0	0	0	0	0	0	54	-	54
HOCKLEY	0	0	0	0	0	0	32	-	32
HOOD	0	0	0	0	0	0	5	-	5
HOPKINS	0	0	0	0	0	0	1	-	1
HOUSTON	0	0	3	0	3	0	64	-	67
HOWARD	0	0	0	0	0	23	17	-	40
HUTCHINSON	0	0	0	0	0	38	55	-	93
IRION	0	0	0	0	0	0	11	-	11
JACK	0	0	0	0	0	0	30	-	30
JACKSON	0	0	0	0	0	0	44	-	44
JASPER	0	0	7	0	7	0	0	-	7
JEFFERSON	0	10	29	4	43	0	119	-	400
JIM WELLS	0	2	0	0	2	0	115	-	117
KARNES	0	0	25	0	25	0	32	-	57
KAUFMAN	0	0	0	4	4	0	0	-	4
KENEDY	0	0	0	0	0	0	40	-	40
KENT	0	0	0	0	0	0	6	-	6
KLEGERG	0	0	0	0	0	0	309	-	309
KNOX	0	0	0	0	0	0	3	-	3
LAVACA	0	0	6	0	6	0	61	-	67
LEE	0	0	2	0	2	0	2	-	4
LEON	0	0	0	1	1	0	1	-	2
LIBERTY	2	4	4	0	10	0	6	-	16
LIPSCOMB	0	0	0	0	0	0	3	-	3
LIVE OAK	0	0	2	0	2	18	77	-	97
LUBBOCK	2	0	0	0	2	0	0	-	2
MCMULLEN	0	0	3	0	3	0	0	-	3
MADISON	0	0	0	1	1	0	12	-	13
MARION	236	4	0	2	272	0	35	-	307
MATAGORDA	2	0	8	0	10	0	83	-	83
MCMULLEN	0	0	0	0	0	0	4	-	4

NOTE: Producer personnel are estimated by county/parish of residence. gas processing and oil refinery personnel are estimate by work location. Contractors and suppliers to offshore operators can not be estimated by county of residence.

Exhibit 5-3 (Cont.)

ESTIMATED PRODUCER EMPLOYMENT BY COUNTY/PARISH RESULTING FRROM
OFFSHORE OIL AND GAS ACTIVITIES IN THE GULF OF MEXICO REGION

(NUMBER OF PERSON-YEARS OF EMPLOYMENT)

COUNTY/PARISH OF RESIDENCE	OFFSHORE PRODUCERS: HEAD-QUARTERS	STAGING AREA	OFFSHORE PLATFORM	OFFSHORE NON-SITE	TOTAL PRODUCER	PROCESSORS: GAS PROCESS	OIL REFINING	CONTRACT/ SUPPLIERS	TOTAL
MEDINA	0	2	3	0	5	0	0	-	5
MIDLAND	2	2	0	0	4	0	85	-	89
MILAM	0	0	0	0	0	0	3	-	3
MONTAGUR	0	0	0	0	0	0	2	-	2
MONTGOMERY	10	2	2	8	33	0	101	-	134
MOORE	0	0	0	0	0	30	163	-	193
NACOGDOCHES	0	0	5	2	8	0	0	-	8
NAVARRO	0	0	0	8	8	0	0	-	8
NOLAN	0	0	0	0	0	0	39	-	39
NUECES	0	10	6	0	16	187	217	-	422
OCHILTREE	0	0	0	0	0	0	15	-	15
ORANGE	0	12	21	0	33	152	0	-	185
PALO PINTO	0	2	0	0	2	0	50	-	52
PANOLA	0	0	2	0	2	0	147	-	149
PARKER	0	2	0	0	2	0	33	-	35
PECOS	0	0	0	0	0	0	136	-	136
POLK	4	4	4	2	14	0	13	-	27
POTTER	0	0	0	0	0	8	53	-	61
REAGAN	0	0	0	0	0	0	49	-	49
REEVES	0	0	0	0	0	0	3	-	3
RETUGIO	0	0	0	0	0	0	71	-	71
ROBERTS	0	0	0	0	0	0	3	-	3
RUSK	0	1	5	0	5	0	0	-	5
SABINE	0	2	5	0	7	0	0	-	7
SAN AUGUSTINE	0	0	3	0	3	0	0	-	3
SAN PATRICIO	0	2	3	0	5	0	77	-	5
SCHLEICHER	0	0	0	0	0	0	19	-	19
SCURRY	0	0	0	0	0	0	49	-	49
SHACKELFORD	0	0	0	0	0	0	9	-	9
SHELBY	0	2	9	6	17	0	0	-	17
SMITH	0	3	12	0	15	18	15	-	48
STARR	0	0	0	0	0	0	99	-	99
STEPHENS	0	0	0	0	0	0	8	-	8
STERLING	0	0	0	0	0	0	45	-	45
STONEWALL	0	0	0	0	0	0	3	-	3
TARRANT	0	0	1	2	3	5	0	-	8
TAYLOR	0	0	0	0	0	16	1	-	17
TERRY	0	0	0	0	0	0	2	-	2
TOM GREEN	0	0	0	0	0	0	6	-	6

NOTE: Producer personnel are estimated by county/parish of residence. gas processing and oil refinery personnel are estimate by work location. Contractors and suppliers to offshore operators can not be estimated by county of residence.

Exhibit 5-3 (Cont.)

ESTIMATED PRODUCER EMPLOYMENT BY COUNTY/PARISH RESULTING FRROM
OFFSHORE OIL AND GAS ACTIVITIES IN THE GULF OF MEXICO REGION

(NUMBER OF PERSON-YEARS OF EMPLOYMENT)

	OFFSHORE PRODUCERS					PROCESSORS			
COUNTY/PARISH OF RESIDENCE	HEAD-QUARTERS	STAGING AREA	OFFSHORE PLATFORM	OFFSHORE NON-SITE	TOTAL PRODUCER	GAS PROCESS	OIL REFINING	CONTRACT/ SUPPLIERS	TOTAL
TRAVIS	2	2	6	3	13	0	0	-	13
TRINITY	0	0	4	0	4	0	0	-	4
TYLER	0	2	2	8	12	0	0	-	12
UPSHUR	0	1	0	0	1	0	0	-	1
UPTON	0	0	0	0	0	63	0	-	63
VAN ZANDT	0	2	3	0	5	17	0	-	22
VICTORIA	0	0	13	6	19	15	0	-	34
WALKER	0	0	2	0	2	0	0	-	2
WALLER	1	0	0	0	1	224	27	-	251
WARD	0	0	0	0	0	0	41	-	41
WEBB	0	0	0	0	0	0	68	-	68
WHELLER	0	0	0	0	0	0	6	-	6
WILLACY	0	0	0	0	0	0	2	-	2
WHARTON	0	0	1	0	1	0	0	-	1
WILLIAMSON	0	0	1	1	2	0	0	-	2
WILSON	0	0	4	0	4	0	2	-	6
WINKLER	0	0	1	0	1	0	112	-	113
WISE	0	0	0	0	0	4	131	-	135
WOOD	0	2	0	0	2	2	71	-	73
YOAKUM	0	0	0	0	0	0	35	-	35
YOUNG	0	0	0	0	0	0	9	-	9
ZAPATA	0	2	3	0	5	0	0	-	5
** Subtotal **	597	181	55	120	1,413	5,355	1,512	-	8,280
WASHINGTON	0	0	0	2	2	0	0	-	2
WYOMING	0	0	0	2	2	0	0	-	2
*** Total ***	9,433	4,540	9,224	705	23,902	11,006	10,566	97,386	142,860

NOTE: Producer personnel are estimated by county/parish of residence.
gas processing and oil refinery personnel are estimate by work location.
Contractors and suppliers to offshore operators can not be estimated by county of residence.

EXHIBIT 5-4

ESTIMATED WAGES AND SALARIES DIRECTLY RESULTING FROM OFFSHORE OIL AND GAS ACTIVITIES IN THE GULF OF MEXICO REGION, 1984

(WAGES AND SALARIES IN THOUSANDS OF DOLLARS)

STATE OF RESIDENCE	PRODUCER	GAS PROCESS	OIL REFINING	CONTRACT/ SUPPLIERS	TOTAL
ALABAMA	15,158	0	0	-	15,158
ARIZONA	176	0	0	-	176
ARKANSAS	1,781	0	0	-	1,781
CALIFORNIA	258	0	0	-	258
CONNECTICUT	100	0	0	-	100
FLORIDA	6,398	0	0	-	6,398
GEORGIA	871	0	0	-	871
INDIANA	47	0	0	-	47
LOUISIANA	710,027	137,344	306,036	-	1,153,407
MAINE	170	0	0	-	170
MARYLAND	77	0	0	-	77
MASSACHUSETTS	42	0	0	-	42
MISSISSIPPI	64,742	0	0	-	64,742
MISSOURI	114	0	0	-	114
NEW JERSEY	171	0	0	-	171
NEW MEXICO	43	0	0	-	43
NEW YORK	55	0	0	-	55
NORTH CAROLINA	112	0	0	-	112
OHIO	203	0	0	-	203
OKLAHOMA	489	0	0	-	489
PENNSYLVANIA	157	0	0	-	157
RHODE ISLAND	43	0	0	-	43
TENNESSEE	670	0	0	-	670
TEXAS	51,310	142,134	51,498	-	244,942
WASHINGTON	42	0	0	-	42
WYOMING	94	0	0	-	94
Total	853,389	279,478	357,534	2,587,843	4,078,244

Note: Payroll associated with the contractors and suppliers supporting the producers directly involved in offshore oil and gas production can not be attributed to individual counties or states.

EXHIBIT 5-5

ESTIMATED WAGES AND SALARIES DIRECTLY RESULTING FROM
OFFSHORE OIL AND GAS ACTIVITIES IN THE GULF OF MEXICO REGION BY COUNTY PARISH

STATE/ COUNTY	OFFSHORE PRODUCER	GAS PROCESSING	OIL REFINING	CONTRACT/ SUPPLIERS	TOTAL
ALABAMA					
AUTAUGA	65,601	-	-	-	65,601
BALDWIN	2,679,946	-	-	-	2,679,946
BARBOUR	106,263	-	-	-	106,263
CALHOUN	65,416	-	-	-	65,416
CHOCTAW	232,963	-	-	-	232,963
CLARKE	63,022	-	-	-	63,022
COFFEE	1,902,945	-	-	-	1,902,945
CONECUH	78,208	-	-	-	78,208
COVINGTON	1,816,012	-	-	-	1,816,012
CRENSHAW	65,692	-	-	-	65,692
CULLMAN	35,578	-	-	-	35,578
DALE	173,619	-	-	-	173,619
DALLAS	169,013	-	-	-	169,013
ESCAMBIA	630,684	-	-	-	630,684
GENEVA	117,461	-	-	-	117,461
HOUSTON	181,566	-	-	-	181,566
JEFFERSON	334,452	-	-	-	334,452
LAUDERDALE	30,804	-	-	-	30,804
LAWRENCE	34,254	-	-	-	34,254
MADISON	49,247	-	-	-	49,247
MARION	106,984	-	-	-	106,984
MOBILE	4,720,481	-	-	-	4,720,481
MONROE	176,306	-	-	-	176,306
MONTGOMERY	37,210	-	-	-	37,210
MORGAN	30,992	-	-	-	30,992
PIKE	175,825	-	-	-	175,825
RANDOLPH	234,022	-	-	-	234,022
ST CLAIR	38,297	-	-	-	38,297
SHELBY	36,561	-	-	-	36,561
TUSCALOOSA	96,637	-	-	-	96,637
WALKER	31,324	-	-	-	31,324
WASHINGTON	498,245	-	-	-	498,245
WILCOX	144,300	-	-	-	144,300
** Subtotal**	15,158,660	-	-	-	15,158,660
ARKANSAS	1,780,608	-	-	-	1,780,608
ARIZONA	175,746	-	-	-	175,746
CALIFORNIA	258,979	-	-	-	258,979

EXHIBIT 5-5 (CONT.)

ESTIMATED WAGES AND SALARIES DIRECTLY RESULTING FROM
OFFSHORE OIL AND GAS ACTIVITIES IN THE GULF OF MEXICO REGION BY COUNTY PARISH

STATE/ COUNTY	OFFSHORE PRODUCER	GAS PROCESSING	OIL REFINING	CONTRACT/ SUPPLIERS	TOTAL
CONNECTICUT	99,808	-	-	-	99,808
FLORIDA					
BAY	155,490	-	-	-	155,490
CALHOUN	31,630	-	-	-	31,630
CITRUS	48,100	-	-	-	48,100
ESCAMBIA	2,574,468	-	-	-	2,574,468
GULF	84,195	-	-	-	84,195
JACKSON	122,103	-	-	-	122,103
LAKE	37,351	-	-	-	37,351
OKALOOSA	976,403	-	-	-	976,403
PALM BEACH	99,808	-	-	-	99,808
SANTA ROSA	1,666,187	-	-	-	1,666,187
WALTON	366,528	-	-	-	366,528
WASHINGTON	236,102	-	-	-	236,102
** Subtotal **	6,398,363	-	-	-	6,398,363
GEORGIA	870,740	-	-	-	870,740
INDIANA	47,452	-	-	-	47,452
LOUISIANA					
ACADIA	5,603,798	2,066,465	19,316,570	-	26,986,833
ALLEN	970,129	-	24,280	-	994,409
ASCENSION	2,339,368	-	-	-	2,339,368
ASSUMPTION	3,625,483	-	-	-	3,625,483
AVOYELLES	2,456,114	-	-	-	2,456,114
BEAUREGARD	1,573,957	-	-	-	1,573,957
BIENVILLE	457,755	-	4,194,450	-	4,652,205
BOSSIER	480,554	627,065	397,370	-	1,504,989
CADDO	1,705,005	6,584,184	29,800	-	8,318,989
CALCASIEU	15,530,150	66,625,671	2,074,050	-	84,229,871
CALDWELL	368,904	-	-	-	368,904
CAMERON	7,087,936	-	14,454,100	-	21,542,036
CATAHOULA	1,088,634	-	-	-	1,088,634
CLAIBORNE	444,522	1,068,861	677,740	-	2,191,123
CONCORDIA	2,249,115	-	-	-	2,249,115
DE SOTO	272,736	-	33,110	-	305,846
EAST BATON ROGE	8,249,133	62,278,969	-	-	70,528,102
EAST FELICIAA	113,107	-	-	-	113,107
EVANGELINE	4,130,047		640,210	-	4,130,047
FRANKLIN	1,092,639	-	-	-	1,092,639
GRANT	943,888	-	-	-	943,888
IBERIA	22,211,428	-	285,890	-	22,497,310
IBERVILL	1,597,411	-	-	-	1,597,411

EXHIBIT 5-5 (Cont.)

ESTIMATED WAGES AND SALARIES DIRECTLY RESULTING FROM
OFFSHORE OIL AND GAS ACTIVITIES IN THE GULF OF MEXICO REGION BY COUNTY PARISH

STATE/ COUNTY	OFFSHORE PRODUCER	GAS PROCESSING	OIL REFINING	CONTRACT/ SUPPLIERS	TOTAL
JACKSON	442,524	-	26,490	-	22,966,324
JEFFERSON	130,192,193	-	772,660	-	130,964,853
JEFFERSON DAVIS	5,071,732	-	3,907,470	-	8,979,202
LAFAYETTE	57,077,589	-	112,590	-	57,190,179
LAFOURCHE	33,384,594	-	1,232,950	-	34,617,544
LAKE ENFERMER	-	-	397,370	-	397,370
LA SALLE	844,317	-	-	-	844,317
LINCOLN	853,220	1,425,148	231,800	-	2,510,168
LIVINGSTON	16,009,306	-	-	-	6,009,306
MADISON	67,695	-	-	-	67,695
MOREHOUSE	356,231	-	-	-	356,231
NATCHITOCHES	2,103,676	-	2,229,680	-	6,843,524
ORLEANS	168,162,100	-	-	-	68,162,100
OUACHITA	1,602,024	-	-	-	1,602,024
PLAQUEMINES	17,761,927	28,289,188	5,583,040	-	58,477,679
POINTE COUPEE	453,902	-	412,820	-	866,722
RAPIDES	4,717,087	-	-	-	4,717,087
RED RIVER	369,249	-	-	-	369,249
RICHLAND	514,961	-	211,930	-	726,891
SABINE	1,892,590	-	-	-	1,892,590
ST BERNARD	6,254,282	30,070,624	21,519,760	-	58,571,557
ST CHARLES	16,675,186	31,068,227	4,404,180	-	52,147,593
ST HELENA	694,821	-	-	-	694,821
ST JAMES	430,762	32,065,831	99,340	-	32,595,933
ST JOHN THE BAPTIST	3,277,196	36,341,200	-	-	39,618,396
ST LANDRY	6,203,257	-	149,010	-	6,352,267
ST MARTIN	5,902,662	-	236,210	-	6,138,872
ST MARY	30,191,838	-	19,210,600	-	49,402,438
ST TAMMANY	64,306,940	-	-	-	64,306,940
TANGIPAHOA	7,307,896	-	-	-	7,307,896
TENSAS	957,018	-	-	-	957,018
TERREBONNE	15,614,220	-	12,376,950	-	27,991,170
UNION	963,832	-	-	-	963,832
VERMILION	17,300,875	-	19,716,140	-	37,017,015
VERNON	1,515,953	-	-	-	1,515,953
WASHINGTON	4,008,784	-	-	-	4,008,784
WEBSTER	630,931	1,111,615	862,070	-	39,621,631
WEST BATON ROUGE	290,103	6,413,166	-	-	6,703,269
WEST CARROLL	189,955	-	-	-	189,955
WEST FELICIANA	126,606	-	-	-	126,606
WINN	715,940	-	-	-	715,940
** Subtotal **	710,027,789	306,036,289	137,344,100	-	1,153,408,178

EXHIBIT 5-5 (Cont.)

ESTIMATED WAGES AND SALARIES DIRECTLY RESULTING FROM
OFFSHORE OIL AND GAS ACTIVITIES IN THE GULF OF MEXICO REGION BY COUNTY PARISH

STATE/ COUNTY	OFFSHORE PRODUCER	GAS PROCESSING	OIL REFINING	CONTRACT/ SUPPLIERS	TOTAL
MASSACHUSETTS	42,867	-	-	-	42,867
MARYLAND	76,961	-	-	-	76,961
MAINE	170,438	-	-	-	170,438
MARYLAND	35,888	-	-	-	35,888
MISSISSIPPI					
ADAMS	993,984	-	-	-	993,984
AMITE	1,074,665	-	-	-	1,074,665
ATTALA	20,579	-	-	-	20,579
CARROLL	168,357	-	-	-	168,357
CIAIBORNE	54,793	-	-	-	54,793
CLARKE	4,245,546	-	-	-	4,245,546
COPIAH	540,763	-	-	-	540,763
COVINGTON	745,336	-	-	-	745,336
FORREST	4,488,077	-	-	-	4,488,077
FRANKLIN	1,468,492	-	-	-	1,468,492
GEORGE	559,992	-	-	-	559,992
GREENE	459,280	-	-	-	459,280
HANCOCK	2,773,310	-	-	-	2,773,310
HARRISON	4,445,224	-	-	-	4,445,224
HINDS	1,333,707	-	-	-	1,333,707
HOLMES	104,321	-	-	-	104,321
JACKSON	1,492,572	-	-	-	1,492,572
JASPER	854,864	-	-	-	854,864
JEFFERSON	311,425	-	-	-	311,425
JEFFERSON DAVIS	986,300	-	-	-	986,300
JONES	2,778,045	-	-	-	2,778,045
LAMAR	1,838,974	-	-	-	1,838,974
LAUDERDALE	1,755,378	-	-	-	1,755,378
LAWRENCE	1,764,807	-	-	-	1,764,807
LEAKE	223,339	-	-	-	223,339
LINCOLN	5,001,093	-	-	-	5,001,093
LOWNDES	90,318	-	-	-	90,318
MADISON	292,503	-	-	-	292,503
MARION	5,705,659	-	-	-	5,705,659
MONROE	104,368	-	-	-	104,368
NESHOBA	84,258	-	-	-	84,258
NEWTON	130,011	-	-	-	130,011
OKTIBBEHA	67,257	-	-	-	67,257
PEARL RIVER	7,366,395	-	-	-	7,366,395

EXHIBIT 5-5 (Cont.)

ESTIMATED WAGES AND SALARIES DIRECTLY RESULTING FROM
OFFSHORE OIL AND GAS ACTIVITIES IN THE GULF OF MEXICO REGION BY COUNTY PARISH

STATE/ COUNTY	OFFSHORE PRODUCER	GAS PROCESSING	OIL REFINING	CONTRACT/ SUPPLIERS	TOTAL
PERRY	279,981	-	-	-	279,981
PIKE	2,484,903	-	-	-	2,484,903
RANKIN	1,141,708	-	-	-	1,141,708
SCOTT	647,652	-	-	-	647,652
SIMPSON	701,364	-	-	-	701,364
SMITH	826,916	-	-	-	826,916
STONE	318,950	-	-	-	318,950
SUNFLOWER	44,976	-	-	-	44,976
TIPPAH	27,619	-	-	-	27,619
WALTHALL	1,361,432	-	-	-	1,361,432
WARREN	40,897	-	-	-	40,897
WAYNE	1,639,348	-	-	-	1,639,348
WEBSTER	35,415	-	-	-	35,415
WILKINSON	500,542	-	-	-	500,542
WINSTON	223,648	-	-	-	223,648
YAZOO	142,838	-	-	-	142,838
** Subtotal **	64,742,233	-	-	-	64,742,233
MISSOURI	114,116	-	-	-	114,116
NORTH CAROLINA	112,450	-	-	-	112,450
NEW JERSEY	170,869	-	-	-	170,869
NEW MEXICO	42,867	-	-	-	42,867
NEW YORK	55,029	-	-	-	55,029
OHIO	203,168	-	-	-	203,168
OKLAHOMA	488,568	-	-	-	488,568
PENNSYLVANIA	156,728	-	-	-	156,728
RHODE ISLAND	42,824	-	-	-	42,824
TENNESSEE	670,126	-	-	-	670,126

EXHIBIT 5-5 (Cont.)

ESTIMATED WAGES AND SALARIES DIRECTLY RESULTING FROM
OFFSHORE OIL AND GAS ACTIVITIES IN THE GULF OF MEXICO REGION BY COUNTY PARISH

STATE/ COUNTY	OFFSHORE PRODUCER	GAS PROCESSING	OIL REFINING	CONTRACT/ SUPPLIERS	TOTAL
TEXAS					
ANDERSON	291,907	-	-	-	291,907
ANDREWS	-	-	556,680	-	556,680
ANGELINA	415,915	-	-	-	415,915
ARCHER	26,450	-	-	-	26,450
ATASCOSA	234,673	-	333,220	-	567,893
BASTROP	93,428	-	-	-	93,428
BEE	94,453	-	394,040	-	488,493
BELL	45,170	-	-	-	45,170
BEXAR	133,793	149,151	1,601,290	-	1,884,234
BRAZORIA	2,110,999	2,289,598	3,221,100	-	7,621,697
BRAZOS		-	839,650	-	839,650
BROOKS	148,319	-	819,820	-	968,139
BURLESON	-	-	1,018,160	-	1,018,160
BURNET	-	-	78,020	-	78,020
CALDWELL	188,338	-	-	-	188,388
CALHOUN	-	-	419,170	-	419,170
CALLAHAN	-	-	302,800	-	302,800
CAMERON	133,474	-	-	-	133,474
CARSON	-	-	2,143,430	-	2,143,430
CASS	101,197	-	766,930	-	868,127
CHAMBERS	341,050	-	2,213,510	-	2,554,560
CHEROKEE	401,626	-	396,690	-	798,316
COLLIN	193,199	-	-	-	193,199
COLORADO	139,150	-	1,286,590	-	1,425,740
COKE	-	-	888,580	-	888,580
COLEMAN	-	-	117,680	-	117,680
COMAL	79,340	-	-	-	79,340
CONCHO	-	-	105,780	-	105,780
COTTLE	-	-	42,310	-	42,310
CRANE	-	-	4,695,450	-	4,695,450
CROCKETT	-	-	1,044,610	-	1,044,610
DALLAS	276,995	-	-	-	276,995
DENTON	87,129	-	-	-	87,129
DE WITT	-	-	3,329,520	-	3,329,520
DIMMITT	-	-	141,480	-	141,480
DAWSON	-	-	62,150	-	62,150
DUVAL	296,541	-	-	-	296,541
EASTLAND	-	-	1,211,220	-	1,211,220
ECTOR	190,912	-	400,353	-	591,265
El PASO	-	-	1,216,758	-	1,216,758
ERATH	-	-	3,272,670	-	3,272,670
FAYETTE	42,467	-	891,220	-	933,687

EXHIBIT 5-5 (Cont.)

ESTIMATED WAGES AND SALARIES DIRECTLY RESULTING FROM
OFFSHORE OIL AND GAS ACTIVITIES IN THE GULF OF MEXICO REGION BY COUNTY PARISH

STATE/ COUNTY	OFFSHORE PRODUCER	GAS PROCESSING	OIL REFINING	CONTRACT/ SUPPLIERS	TOTAL
FISHER	-	-	1,877,650	-	1,877,650
FORT BEND	1,164,735	-	2,965,190	-	3,042,385
FRANKLIN	-	-	445,610	-	445,610
FREESTONE	-	-	304,130	-	304,130
FRIO	-	-	74,050	-	74,050
GAINES	-	-	84,630	-	84,630
GALVESTON	1,340,918	-	8,071,160	-	9,412,078
CLASSCOCK	-	-	1,388,400	-	1,388,400
GILLESPIE	87,066	-	-	-	87,066
GOLIAD	153,109	-	-	-	153,109
GRAY	-	-	864,780	-	864,780
GRAYSON	-	-	292,230	-	292,230
GREGG	730,896	-	998,330	-	1,729,226
GRIMES	269,101	-	396,690	-	665,791
HANSFORD	-	-	62,150	-	62,150
HARDEMAN	-	-	14,550	-	14,550
HARDIN	524,813	-	260,490	-	785,303
HARRIS	16,726,766	14,444,092	-	-	31,170,858
HARRISON	190,278	-	1,266,750	-	1,457,028
HEMPHILL	-	-	431,070	-	431,070
HENDERSON	89,995	-	2,365,580	-	2,455,575
HIDALGO	-	-	1,429,390	-	1,429,390
HOCKLEY	-	-	855,520	-	855,520
HOOD	-	-	125,620	-	125,620
HOPKINS	-	-	27,770	-	27,770
HOUSTONE	-	-	1,685,920	-	1,685,920
HOUSTON	76,961	-	-	-	79,961
HOWARD	785,005	-	439,000	-	1,224,005
HUTCHINSON	-	1,308,342	1,469,060	-	2,777,402
IRION	-	-	290,900	-	290,900
JACK	-	-	784,120	-	784,120
JACKSON	-	-	1,178,160	-	1,178,160
JASPER	216,029	-	-	-	216,029
JEFFERSON	1,320,352	8,092,093	3,152,340	-	12,564,785
JIM WELLS	90,737	-	3,045,230	-	3,135,967
KARNES	785,909	-	837,010	-	1,622,919
KAUFMAN	152,707	-	-	-	152,707
KENEDY	-	-	1,061,800	-	1,061,800
KENT	-	-	167,930	-	167,930
KLEBERG	-	-	8,195,550	-	8,195,550
KNOX	-	-	76,690	-	76,690
LAVACA	185,730	-	1,619,800	-	1,805,530
LEE	66,381	-	46,280	-	112,661
LEON	69,962	-	29,090	-	99,052
LIBERTY	423,079	-	149,420	-	572,499
LIPSCOMB	-	-	79,340	-	79,340
LIVE OAK	80,220	614,921	2,056,160	-	2,751,301

EXHIBIT 5-5 (Cont.)

ESTIMATED WAGES AND SALARIES DIRECTLY RESULTING FROM
OFFSHORE OIL AND GAS ACTIVITIES IN THE GULF OF MEXICO REGION BY COUNTY PARISH

STATE/ COUNTY	OFFSHORE PRODUCER	GAS PROCESSING	OIL REFINING	CONTRACT/ SUPPLIERS	TOTAL
LUBBOCK	73,771	-	-	-	73,771
MCMULLEN	102,633	-	-	-	102,633
MADISON	26,140	-	325,280	-	351,420
MARION	10,676,524	-	936,180	-	11,612,704
MATAGORDA	382,983	-	1,950,380	-	2,333,363
MCMULLEN	-	-	99,170	-	99,170
MEDINA	155,792	-	-	-	155,792
MIDLAND	118,418	-	2,257,150	-	2,375,568
MILAM	-	-	75,370	-	75,370
MONTAGUE	-	-	46,280	-	46,280
MONTGOMERY	-	-	2,692,180	-	2,692,180
MOORE	1,033,590	-	4,334,460	-	5,368,050
MONTGOMERY	1,633,694	-	-	-	1,633,694
NACOGDOCHES	294,161	-	-	-	294,161
NAVARRO	273,151	-	-	-	273,151
NOLAN	-	-	1,024,770	-	1,024,770
NUECES	504,378	6,194,998	5,763,860	-	12,463,236
OCHILTREE	-	-	396,690	-	396,690
ORANGE	1,153,033	5,167,950	-	-	6,320,983
PALO PINTO	63,470	-	1,330,220	-	1,393,690
PANOLA	107,786	-	3,904,720	-	4,012,506
PARKER	66,396	-	874,030	-	940,426
PECOS	-	-	3,605,880	-	3,605,880
POLK	565,327	-	357,020	-	922,347
POTTER	261,668	-	1,406,920	-	1,668,588
REAGAN	-	-	1,302,450	-	1,302,450
REEVES	-	-	87,270	-	87,270
RUSK	197,372	13,083	202,310	-	412,765
SABINE	202,683	-	-	-	202,683
SAN AUGUSTINE	100,798	-	-	-	100,798
SAN PATRICIO	128,838	-	2,052,190	-	2,181,028
SCHLEICHER	-	-	503,790	-	503,790
SCURRY	-	-	1,306,420	-	1,306,420
SHACKELFORD	-	-	244,620	-	244,620
SHELBY	534,081	-	-	-	534,081
SMITH	494,145	601,837	396,690	-	1,492,672
STARR	-	-	2,623,420	-	2,623,420
STEPHENS	-	-	214,210	-	214,210
STERLING	-	-	1,195,350	-	1,195,350
STONEWALL	-	-	72,730	-	72,730
SUTTON	-	-	1,613,190	-	1,613,190
TARRANT	134,328	163,543	-	-	297,871
TAYLOR	559,970	-	26,450	-	586,420
TERRY	-	-	60,830	-	60,830

EXHIBIT 5-5 (Cont.)

ESTIMATED WAGES AND SALARIES DIRECTLY RESULTING FROM
OFFSHORE OIL AND GAS ACTIVITIES IN THE GULF OF MEXICO REGION BY COUNTY PARISH

STATE/ COUNTY	OFFSHORE PRODUCER	GAS PROCESSING	OIL REFINING	CONTRACT/ SUPPLIERS	TOTAL
TOM GREEN	-	-	158,670	-	158,670
TRAVIS	421,411	-	-	-	421,411
TRINITY	113,738	-	-	-	113,738
TYLER	469,047	-	-	-	469,047
UPSHUR	26,422	-	-	-	26,422
UPTON	-	-	1,671,370	-	1,671,370
VAN ZANDT	229,084	-	396,690	-	1,022,772
VICTORIA	626,082	-	-	-	626,082
WALKER	53,084	-	-	-	24,294
WALLER	24,294	-	5,937,080	-	5,961,374
WARD	-	-	1,080,310	-	1,080,310
WASHINGTON	76,868	-	-	-	76,868
WEBB	-	-	1,802,280	-	1,802,280
WHARTON	38,700	-	-	-	38,700
WHELLER	-	-	163,960	-	163,960
WILBARGER	-	-	10,580	-	10,580
WILLACY	-	-	43,640	-	43,640
WILLIAMSON	101,970	-	46,280	-	148,250
WILSON	121,106	-	-	-	121,106
WINKLER	34,000	-	2,959,280	-	2,993,280
WISE	130,834	-	3,478,940	-	3,609,774
WOOD	62,198	-	1,880,300	-	1,942,498
YOAKUM	-	-	922,960	-	922,960
YOUNG	-	-	251,230	-	251,230
ZAPATA	136,215	-	-	-	136,215
** Subtotal **	51,309,939	51,498,944	142,134,180	-	244,942,000
WASHINGTON	42,867	-	-	-	42,867
WYOMING	93,602	-	-	-	93,602
*** Total ***	853,389,685	279,478,000	357,534,000	2,587,843,000	4,078,244

APPENDIX A

SAMPLE OF INFORMATION REQUEST PROVIDED TO OFFSHORE OPERATORS SOCIO-ECONOMIC COMMITTEE

OFFSHORE COMMITTEE

H. E. COLLIER, CHAIRMAN
P. O. BOX 60626
NEW ORLEANS, LA. 70160

J. A. BABIN, VICE CHAIRMAN
P. O. BOX 61933
NEW ORLEANS, LOUISIANA 70161

J. R. MACGREGOR, SECRETARY/TREASURER
P. O. BOX 61780
NEW ORLEANS, LA. 70161

10 January 1985

TO: OOC-AD HOC Socioeconomic Subcommittee Members

FROM: J.C.Evans (Acting Chairman)

RE: Request for information

As discussed in the 9 January 1985 OOC/MMS Socioeconomic Meeting at Odeco, the Gulf of Mexico OCS Economic Indicators Study being performed by Centaur Associates and jointly sponsored by the Minerals Management Service and the Socioeconomic Subcommittee of the Offshore Operators Committee has now progressed to the point where specific information is needed from each of the OOC-MMS Socioeconomic Subcommittee member oil and gas producers. I have enclosed a packet of materials prepared by Centaur containing 1) a description of the project with contact and contract references, 2) three specific information requests, 3) a schedule for returning the data to Centaur, and 4) a description of the procedure employed to guarantee the confidentiality of the requested information.

If you have any questions regarding the purpose of this project or the specific information requests, please do not hesitate to contact Centaur's Mike Frankel or Garry Brown (202-296-4100) or the undersigned (504-561-2658). Your continued cooperation with the development of this industry profile is greatly appreciated.

J.C. Evans

Acting Chairman

cc: Howard Collier
(OOC-Chairman)

Norman Froomer
(MMS-Coordinator

Attachments

OFFSHORE OPERATORS COMMITTEE • POST OFFICE BOX 30751 • NEW ORLEANS, LOUISIANA 70150

Centaur Associates, Inc. Suite 700
1400 I Street, N.W.
Washington, D.C. 20005
202/296-4100

MEMORANDUM

TO: SOCIOECONOMIC SUBCOMMITTEE OF THE OFFSHORE OPERATORS COMMITTEE

SUBJECT: GULF OF MEXICO OFFSHORE ECONOMIC INDICATORS INFORMATION REQUEST

Centaur Associates, Inc. is conducting a Gulf of Mexico economic indicators study for the Minerals Management Service with the cooperation of the Offshore Operators Committee. This study is intended to provide more accurate estimates of local employment and wage impacts resulting from offshore oil and gas activities. The study is based on a comprehensive profile of the employment and expenditure patterns of the major Gulf of Mexico oil and gas producers. To develop this profile with a minimum of burden on the producers, Centaur has designed the following personnel and expenditure information requests of the OOC subcommittee membership. The attached materials present the three categories of information requested from each of the oil and gas producers. Included with the information request forms are a brief project description with the names and numbers of Centaur and MMS contacts and a note on the procedures employed by Centaur to protect the confidentiality of the information.

The three information requests are:

1. PERSONNEL RECORDS (Yellow Form)

   This is a listing of all company employees, as of December 31, 1984, associated with Gulf of Mexico operations. The file includes job function, pay rate, home ZIP code, staging area, and job tenure. This file will provide the basis for the residence distribution of oil and gas workers in the Gulf.

2. EXAMPLES OF ACTIVITY EXPENDITURES (Blue Form)

   This is a series of up to five examples of recent (1983 or 1984) expenditure for each of several types of oil and gas development activities. The activities are seismic surveying, exploratory drilling, development drilling, platform installation, production (operations and maintenance), and pipelaying. This file will form the basis for estimating future employment and wages based on changes in oil and gas activities on the Gulf.

3. TOTAL ANNUAL PRODUCER EXPENDITURES (Green Form)

This is a list of the total 1984 contract expenditures by line item category. A list of major categories of expenditures is provided. This file will be used to estimate the support industry employment and wages in the support industry resulting from the purchases of the primary proudcers.

The personnel records are needed by January 31, 1985. The example activity expenditures are due by February 15 and the total annual expenditures are due by March 15, 1985.

If you have any questions regarding these information request please contact Michael Frankel or Garry Brown at Centaur, Telephone No. (202) 296-4100.

PERSONNEL RECORDS INFORMATION REQUEST

The six (6) data items requested are for all persons associated with Gulf of Mexico oil and gas activities including offshore field and onshore overhead and administrative personnel. The items can be listed in any order and include:

POSITION	RATE OF PAY	ZIP CODE	HIRED DATE	WORK LOCATION	STAGING AREA

Job description or code with accompanying key of job functions.

Dollar value of hourly, daily, monthly, or annual equivalent wage or salary with accompanying table of conversions (e.g., workdays per year).

Employee's home ZIP Code.

Day/month/year or month/year hired or years with firm.

MMS Block No., Lease No., or ZIP code of land based facility or. office.

Location name or code with accompanying key of port, air terminal, or city designation.

See the reverse side for additional instructions regarding the personnel records.

over...

Notes on the Personnel Records

1. The six field items (e.g., RATE OF PAY, ZIP CODE, etc.) can be presented in any sequence with each line of the file representing one employee record.

2. The job description field (POSITION) should be as detailed as possible for the hourly wage personnel. For the exempt, and especially the higher salaried employees, the job categories can be compressed into generic groups of functions such as management or engineering. If codes are used to signify job functions, please provide a separate listing of definitions to explain the codes.

3. The values in the RATE OF PAY can be expressed in hourly, daily, monthly or annual equivalent wage/salary. Rates can be expressed in ranges or average values for each job description and each employee. Select the most convenient way in which to provide the rate of pay information consistent with your requirements. Please indicate how the rates have been expressed and any conversions that might be necessary to reach an annual equivalent compensation.

4. The information for the WORK LOCATION should specify both on-water and on-land work areas. On-water locations can be expressed by block number, lease number, or field name. On-land locations can be expressed, at a minimum, by a ZIP Code for the facility location.

5. The entire file should consist of all company employees associated with Gulf of Mexico operations. If for example, a portion of the New Orleans office staff work on oil and gas operations outside of the Gulf, exclude those individuals, or indicate what portion of their time (e.g., 50%) is spent on Gulf operations. Similarly, provide some indication of how many, what type, and what percentage of their time employees outside of the New Orleans office are associated with Gulf operations.

6. In all cases provide a hard copy of the personnel records. If it is possible to provide a magnetic tape of the file, in addition to the hard copy, please indicate the following:

   - BPI rates of 6250 or 1600 are acceptable.
   - IBM standard labeled for OS/VS or unlabled ASCII format is acceptable.
   - Provide a description of the file(s) and fields.

EXAMPLES OF ACTIVITY EXPENDITURES

Please provide five examples of the line item expenditures for each of the following types of recent oil and gas activities along with the physical characteristics of these activities:

1. SEISMIC SURVEYING

   - Square Miles (or other measure such as linear miles)
   - Days on Location

2. EXPLORATORY DRILLING

   - Field Name
   - Water Depth
   - Drilling Depth
   - Days on Location

3. DEVELOPMENT DRILLING

   - Field Name
   - Water Depth
   - Drilling Depth
   - Days on Location
   - Annual Production

4. PLATFORM INSTALLATION

   - Field Name
   - Water Depth
   - Crew Quarters (yes or no)
   - On-Board Processing (yes or no)

5. PRODUCTION (Operation and Maintenance)

   - Field Name
   - Production Volume
   - On-Board Processing (yes or no)

6. PIPELAYING

   - Water Depth
   - Pipe Diameter
   - Pipe Length
   - Gas or Oil

over...

Notes on Activity Expenditures

1. Please provide these activity expenditures in whatever standard format is readily available. We do require this information by line item whenever possible.

2. Select the five specific examples in each activity category for the representativeness of their costs. Please attempt to select ones with different characteristics (i.e., different water depths, different drilling depths, different number of days on location, different pipe diameters, etc.).

3. Where possible select the most recent activity examples which were completed in 1984 or 1983.

4. Actual expenditures are preferable; however, budgeted expenditures may be provided if they are more representative, are more readily available or provide a more detailed breakdown of the individual line items making up the expenses.

5. To the degree possible the list of expenditure items for each activity should include contract expenses as well as the producer's personnel expenses for that activity. Please specify if your internal costs are not included in the projects expenses.

6. In some instances an activity may be purchased through a single prime contract and therefore, the expenditure list may only show one expense item.

7. Only the total expenditure values are required, not the names of the contractors and suppliers.

8. Data may be provided for operating units if expenses are not tracked at the site or platform level. For example if three platforms are treated as a single operating unit for accounting purposes, provide these data and specify what comprises the operating unit.

TOTAL ANNUAL PRODUCER EXPENDITURES

This information request is for the Total Annual Producer Expenditures in 1984 by major contract and supply industry. These expenditures will be used to estimate the total economic effects of the oil and gas support industry.

Please specify your firm's total expenditures for contract services and materials and equipment purchased for each of the expenditure items listed on the back of this sheet. The following notes apply to the compilation of this data.

1. The list of major expenditure categories provided is a recommended breakdown. Expenditures may be provided for whatever line items are internally available or can be developed based on your knowledge of vendor expenditure records.

2. These data should be for calendar year 1984.

3. The format allows various categories to be combined simply by noting that the expenditures for a requested line item appear combined with a previous expense category.

4. All expenditures not specifically classified by line item should appear in the "Other" category. Total expenditures for 1984 must equal the sum of individual line items when the "other" category is included. The total should reflect all dispersements by your firm not associated with the internal payroll.

over...

TOTAL ANNUAL PRODUCER EXPENDITURES

Item No.	Contract Industry or Expenditure Category	1984 Expenditures (dollars)	Indicate Which Other Category Item is Included
1.	Air Transport	_____	
2.	Boat, Barge and Marine Equipment Purchases	_____	
3.	Catering Services	_____	
4.	Cement	_____	
5.	Engineering Services	_____	
6.	Contract Exploratory Drilling	_____	
7.	Contract Development Drilling	_____	
8.	Diving	_____	
9.	Drilling Fluids and Mud Logging	_____	
10.	Fuel and Utilities	_____	
11.	Environmental and Oil Spill Services	_____	
12.	Marine Transportation (crew, supply, tug, and work boat services)	_____	
13.	Pipeline and Pipelaying Contracting	_____	
14.	Platform Installation	_____	
15.	Production Enhancement Services	_____	
16.	Platform and Equipment Fabrication	_____	
17.	Tubular (all pipe and casing, etc.)	_____	
18.	Seismic and Geophysical Services	_____	
19.	Well Logging, Wireline and Perforation Services	_____	
20.	Oil Field Services and and Tool Rental Not Elsewhere Specified	_____	
	_____	_____	
	_____	_____	
	_____	_____	
	_____	_____	
	_____	_____	
	_____	_____	
21.	All "Other"		
	TOTAL EXPENDITURES	_____	

PROJECT DESCRIPTION OF THE MINERALS MANAGEMENT SERVICE
STUDY TO DEVELOP AND ANALYZE ECONOMIC
INDICATORS FOR OFFSHORE OIL AND GAS ACTIVITY IN THE GULF OF MEXICO

MMS Contract No. 14-12-0001-30178

The Minerals Management Service has a contract with Centaur Associates, Inc. to develop and analyze economic impact indicators for offshore oil and gas development throughout the Gulf of Mexico. This fourteen month project will primarily utilize information and data supplied by the membership of the Socioeconomic Subcommittee of the Offshore Operators Committee. This OOC Subcommittee has been established to facilitate and coordinate industry participation. The membership of the Subcommittee represents AMOCO, CHEVRON, CONOCO, EXXON, GULF, MOBIL, ODECO, SHELL OFFSHORE, and TEXACO.

The data being solicited from these oil and gas producers includes: employment profiles, residence distribution of employment, and the expenditure patterns for various oil and gas exploration and production activities. The expenditures of the oil and gas producers will be used to make estimates of employment and wages within the oil and gas support industries. These data will be manipulated and aggregated to provide the first detailed and comprehensive data base on the coastal county impacts of OCS oil and gas leasing in the Gulf of Mexico. Other characteristics of this study are:

- Information supplied to the OOC Subcommittee or Centaur will be treated in strict confidence. All data used in the report will be camouflaged or aggregated and no information will be attributable or traceable to an individual firm.

- Data collection approaches will place minimum burden on respondents and allow for firms to provide information in whatever format is readily available.

The results of this effort will be a valuable tool for MMS and the oil and gas industry to document the importance and geographic extent of offshore leasing to the local economies of the region. The data collected and analyzed in this study will be used in future MMS studies to determine the indirect and induced economic effects of oil and gas activities on the coastal counties and parishes of the Gulf of Mexico.

Contacts for further information are:

Michael Frankel or
Garry Brown
Centaur Associates, Inc.
Suite 700
1400 I Street, N.W.
Washington, D.C. 20005
(202) 296-4100

Dr. Norman Froomer
Minerals Management Service,
U.S. Department of the Interior,
Gulf of Mexico OCS Region, Imperial
Office Building, 3301 North Causeway
Blvd., Metairie, LA 70010
(504) 838-0759

CONFIDENTIALITY PROCEDURES

The following steps will be taken to protect the confidentiality of all company records and information provided.

1. Company names will not be recorded on either magnetic tapes or hard copy print out. The only company identifier will be the transmittal letters to Centaur accompanying the requested tapes and print-outs. Once the data have been entered into Centaur's data base, the connection to specific company records will have been lost.

2. The names of individuals or their street addresses have not been requested and therefore will not appear on the individual records in the data base.

3. If the number of individuals associated with a specific MMS block or lease number is small enough to compromise the confidentiality of the employee records, then those individuals will be aggregated with the next closest block or lease.

4. Salary information for senior personnel will be recorded in ranges (e.g., $5,000 increments in annual salary) to mask specific salaries.

5. Where necessary specific job functions of senior personnel will be represented by generic functional titles.

6. Expenditure information for contract services or materials will be recorded by total values and not by individual contractors.

7. MMS blocks and leases will be aggregated to field units to mask the association of specific company records with a given block or lease number.

8. The Centaur data base and all submissions of company records will be maintained as Confidential Business Information (CBI) in a secure facility. (Centaur maintains a formal federal security plan for all CBI data.)

9. At the conclusion of this project the original data base will be destroyed and only aggregated versions of the data will be maintained by MMS along with the final report on this study.

The Department of the Interior Mission

As the Nation's principal conservation agency, the Department of the Interior has responsibility for most of our nationally owned public lands and natural resources. This includes fostering sound use of our land and water resources; protecting our fish, wildlife, and biological diversity; preserving the environmental and cultural values of our national parks and historical places; and providing for the enjoyment of life through outdoor recreation. The Department assesses our energy and mineral resources and works to ensure that their development is in the best interests of all our people by encouraging stewardship and citizen participation in their care. The Department also has a major responsibility for American Indian reservation communities and for people who live in island territories under U.S. administration.

The Minerals Management Service Mission

As a bureau of the Department of the Interior, the Minerals Management Service's (MMS) primary responsibilities are to manage the mineral resources located on the Nation's Outer Continental Shelf (OCS), collect revenue from the Federal OCS and onshore Federal and Indian lands, and distribute those revenues.

Moreover, in working to meet its responsibilities, the **Offshore Minerals Management Program** administers the OCS competitive leasing program and oversees the safe and environmentally sound exploration and production of our Nation's offshore natural gas, oil and other mineral resources. The MMS **Minerals Revenue Management** meets its responsibilities by ensuring the efficient, timely and accurate collection and disbursement of revenue from mineral leasing and production due to Indian tribes and allottees, States and the U.S. Treasury.

The MMS strives to fulfill its responsibilities through the general guiding principles of: (1) being responsive to the public's concerns and interests by maintaining a dialogue with all potentially affected parties and (2) carrying out its programs with an emphasis on working to enhance the quality of life for all Americans by lending MMS assistance and expertise to economic development and environmental protection.